STATE LIBRARY OF PENNSYLVANIA
3 0144 00390446 3

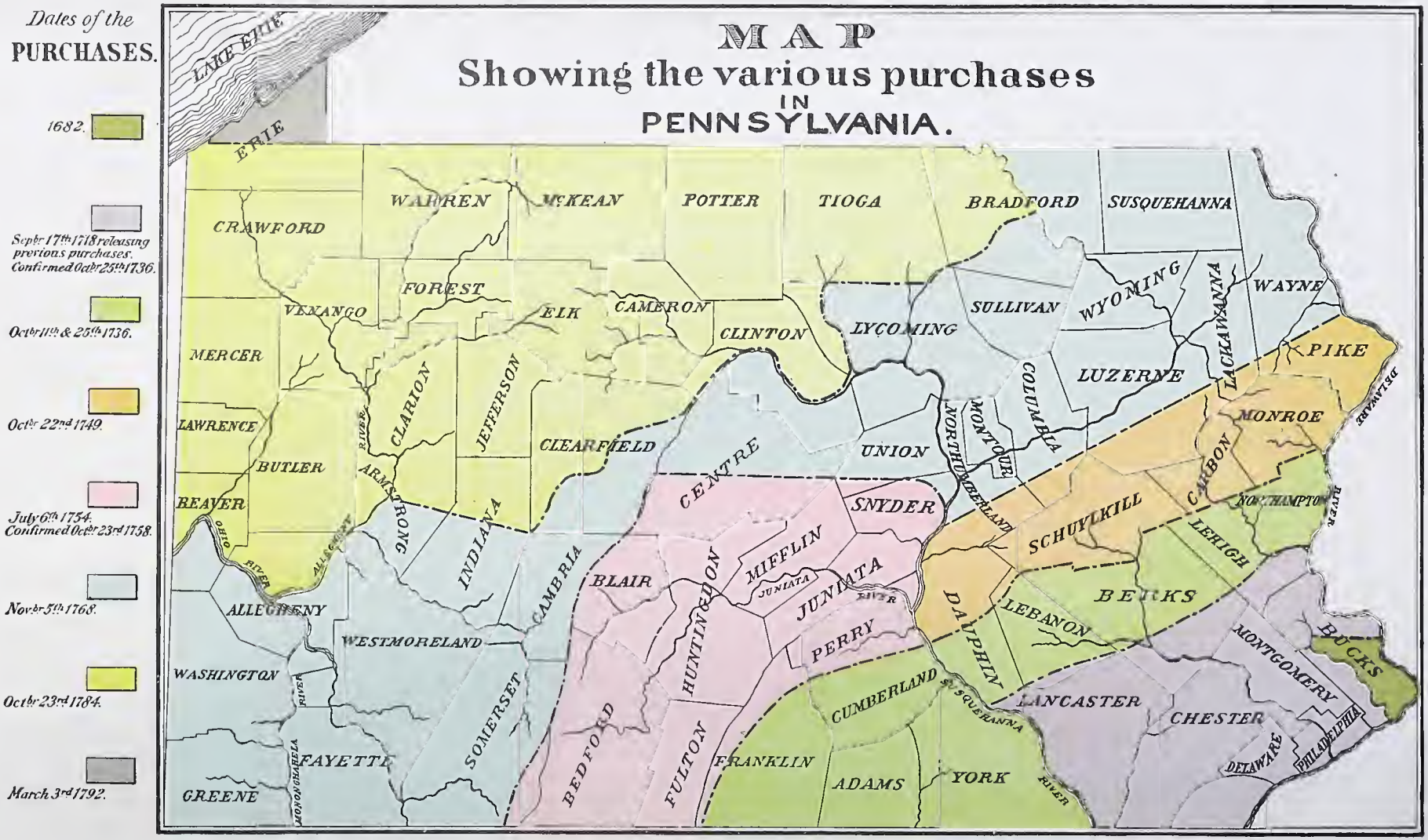
MAP
Showing the various purchases
IN
PENNSYLVANIA.
Dates of the
PURCHASES.
1682.
Sepbr 17th 1718 releasing
previous purchases.
Confirmed Octbr 25th 1736.
Octbr 11th & 25th 1736.
Octbr 22nd 1749.
July 6th 1754.
Confirmed Octbr 23rd 1758.
Novbr 5th 1768.
Octbr 23rd 1784.
March 3rd 1792.
LAKE ERIE
ERIE
WARREN
McKEAN
POTTER
TIOGA
BRADFORD
SUSQUEHANNA
CRAWFORD
FOREST
VENANGO
ELK
CAMERON
CLINTON
LYCOMING
SULLIVAN
WYOMING
LACKAWANNA
WAYNE
PIKE
MERCER
CLARION
JEFFERSON
CLEARFIELD
UNION
NORTHUMBERLAND
MONTOUR
COLUMBIA
LUZERNE
MONROE
LAWRENCE
BUTLER
ARMSTRONG
INDIANA
CENTRE
SNYDER
SCHUYLKILL
CARBON
NORTHAMPTON
LEHIGH
BERKS
REAVER
OHIO RIVER
ALLEGHENY RIVER
ALLEGHENY
CAMBRIA
BLAIR
MIFFLIN
JUNIATA
JUNIATA RIVER
DAUPHIN
LEBANON
MONTGOMERY
BUCKS
WESTMORELAND
WASHINGTON
SOMERSET
HUNTINGDON
PERRY
CUMBERLAND
SUSQUEHANNA RIVER
LANCASTER
CHESTER
DELAWARE
PHILADELPHIA
FAYETTE
MONONGAHELA RIVER
GREENE
BEDFORD
FULTON
FRANKLIN
ADAMS
YORK

ANNUAL REPORT

OF THE

SECRETARY OF INTERNAL AFFAIRS

OF THE

COMMONWEALTH OF PENNSYLVANIA,

FOR THE

YEAR ENDING NOVEMBER 30, 1904.

PART I—LAND OFFICE.
BOUNDARY LINES.
PART II—ASSESSMENTS.
TAXES.

WM. STANLEY RAY,
STATE PRINTER OF PENNSYLVANIA,
1905.

P38.12
1.1
1904

REPORT

OF THE

SECRETARY OF INTERNAL AFFAIRS.

COMMUNICATION.

Department of Internal Affairs,
Harrisburg, January 25, 1905.

To His Excellency, Samuel W. Pennypacker,

Governor of the Commonwealth of Pennsylvania:

Sir: Complying with the requirements of the laws of the Commonwealth, I have the honor to present you herewith for transmission to the General Assembly, the general report of this Department for the year ending November 30, 1904, as follows:

Part I, Land Office.
Boundary Lines.
Part II, Assessments.
Taxes.

Very respectfully,
Your obedient servant,
ISAAC B. BROWN,
Secretary of Internal Affairs.

33040

1 A.—8—1904

ORGANIZATION OF DEPARTMENT.

The Department of Internal Affairs, as organized under the act of 1903 consists of four bureaus, designated as follows:

1. Land Office and Boundary Line Monuments.
2. Assessments and Taxes.
3. Industrial Statistics.
4. Railroads, Canals, Telegraphs and Telephones.

A record of the business of the Department is published in four parts:

Parts I and II, Land Office, Boundary Lines, Assessments and Taxes.

Part III, Industrial Statistics.

Part IV, Railroads, Canals, Telegraphs and Telephones.

DEPARTMENT OF INTERNAL AFFAIRS.

OFFICERS, CLERKS AND EMPLOYES.

Secretary of Internal Affairs—Isaac B. Brown, Corry, Erie county.
406 North street.

Deputy Secretary of Internal Affairs—Theodore B. Klein, Harrisburg, Dauphin county.
704 North Third street.

Chief Clerk—Thomas Perry, Wheatland, Mercer county.
117 South Fourteenth street.

Stenographer—Stella L. Foote, Wattsburg, Erie county.
1804 State street.

Messenger—A. H. Mitchell, Indiana, Indiana county.
820 North Sixth street.

Watchman—John F. Hill, Philadelphia.

BUREAU OF INDUSTRIAL STATISTICS.

Chief of Bureau—Robert C. Bair, York, York county.

Assistant Chief of Bureau—C. B. Penman, Scranton, Lackawanna county.
801 North Sixth street.

Collector of Statistics—James Sweeny, Arnot, Tioga county.
1 South Eighteenth street.

C. D. Willis, Chester, Delaware county.
434 North street.

Stenographer—E. M. B. Eisenhart, York, York county.
105 Locust street.

BUREAU OF RAILWAYS.

Superintendent of Bureau—Theodore B. Klein, Harrisburg.
704 North Third street.

Assistant Superintendent—W. W. Morgaridge, Corry, Erie county.
915 North Second street.

Clerks—William A. Neale, Brookville, Jefferson county.
233 Boas street.

Thomas Wilson, Philadelphia.
226 State street.

Robert J. Henderson, Phoenixville, Chester county.
808 Capitol street.

Stenographer—Blanche E. Butler, Harrisburg.
1716 North Third street.

LAND OFFICE BUREAU.

Chief Draftsman and Surveyor—J. Sutton Wall, Monongahela, Washington county.
908 North Second street.

Draftsmen—John H. Campbell, Uniontown, Fayette county.
254 Cumberland street.

William E. Lewis, Radnor, Delaware county.
709 Capital street.

Robert O. Stuckenrath, Meadville, Crawford county.
514 North Second street.

George S. Canning, Waterford, Erie county.
721 North Sixth street.

Search Clerk—George F. Ross, Harrisburg.
1 South Front street.

Assistant Search Clerk—George W. Muse, New Castle, Lawrence county.
19 South Sixteenth street.

Book-keeper—Edward B. Diven, Landisburg, Perry county.
21 South Third street.

Compare Clerks—S. H. Lemon, Hollidaysburg, Blair county.
119 Sylvan Terrace.

Charles S. Derland, Boiling Springs, Cumberland county.

Drafting Clerks—John O. Jackson, Franklin, Venango county.
434 North street.

John C. Gates, Ebensburg, Cambria county.
261 Briggs street.

W. A. Moore, Curwensville, Clearfield county.
37 North Seventeenth street

BUREAU OF ASSESSMENTS AND TAXES.

Clerks—Wilmer Johnson, Hoyt, Montgomery county.
240 North Fourteenth street.

N. A. Walker, Arrarat, Susquehanna county.
1406 State street.

DRAFTING CLERKS AND EMPLOYES UNDER GENERAL APPROPRIATION ACT.

James J. Farnan, Chester, Delaware county.
203 Hamilton street.

John Paul Jones, Harrisburg.
214 North Third street.

Ralph C. Benedict, West Springfield, Erie county.
721 North Sixth street.

C. F. Ritter, Allentown, Lehigh county.
221 North Second street.

James C. Kirk, Washington, Washington county.
1402 State street.

Jacob Lightner, Allegheny county.
203 Hamilton street.

Theodore H. Meminger, Pleasant View, Juniata county.
434 North street.

J. W. Plannet, Linesville, Crawford county.
1426 North street.

Katherine L. Cilley, Osceola, Tioga county.
1417 Market street.

T. Glen Myer, Corry, Erie county.
915 North Second street.

Rose C. De Wald, Hartley Hall, Lycoming county.
226 West State street.

STATEMENT.

Showing the number of warrants, patents and certificates to the State Treasurer issued from December 1, 1903, to November 30, 1904, both days included, with the amount of purchase money and fees for warrants, patents, etc. Also copying fees received during the same period.

Year and Month.	Warrants.	Patents.	Certificates to State Treasurer.	Purchase money.	Arrearages, warrant and patent fees.	Copying fees.	Totals.
1903, December,	7	18	25	$74 81	$290 00	$139 25	$504 06
1904, January,	6	11	17	68 03	213 62	173 50	455 15
1904, February,	3	5	8	345 31	85 00	122 50	552 81
1904, March,	2	6	8	83 30	75 00	285 00	443 30
1904, April,	1	7	8	87 96	70 00	186 75	344 71
1904, May,	5	11	16	89 61	150 00	136 75	376 36
1904, June,	3	8	11	19 14	115 00	386 50	520 64
1904, July,	6	7	13	28 91	125 00	179 75	333 66
1904, August,	3	32	35	87 62	441 55	120 50	649 67
1904, September,	9	11	20	191 63	180 00	140 75	512 38
1904, October,	5	8	13	63 14	100 00	127 75	290 89
1904, November,	3	5	8	110 98	70 00	106 00	286 98
Totals,	53	129	182	$1,250 44	$1,915 17	$2,105 00	$5,270 61

Detailed Statement.

708	Copies of surveys,	$708 00
690	Copies of patents,	690 00
132	Copies of warrants,	66 00
100	Copies of applications,	50 00
194	Searches,	48 50
65	Connected drafts embracing 364 tracts,	273 00
53	New warrants,	265 00
129	Patents issued,	1,650 17
134	Copies miscellaneous papers,	269 50
		$4,020 17

Recapitulation.

Purchase money,	$1,250 44
Warrant and patent fees.	1,915 17
Copying fees,	2,105 00
	$5,270 61

RESUME OF THE BUSINESS OF THE DEPARTMENT FOR THE YEAR ENDING NOVEMBER 30, 1904.

Letters and Reports Received, Endorsed and Filed.

3,490 Land Office and Assessment Bureau.
6,540 Bureau of Railways.
5,706 Bureau of Industrial Statistics.

Letters Written, Copied and Indexed.

2,715 Land Office and Assessment Bureau.
3,507 Bureau of Railways.
4,175 Bureau of Industrial Statistics.

Reports and Maps Distributed, Blanks, Certificates and Circulars Forwarded, Certificates Issued and Recorded, Certified Copies of Official Records Made and Sent Out, Etc.

Land Office and Assessments Bureau.

800 Reports on lands and assessments.
780 blanks to county surveyors relating to Land Office business.
525 blanks to county commissioners for tax and assessments reports.
2,205 copies of original papers certified and issued under the seal of the Department.
10,050 searches for applications, warrants, surveys and patents required for copying, also for patenting and connections.
5,509 entries in fee, account and cash books, and transcribing the same quarterly for settlement with the Auditor General.
129 applications for patents received and entered on register.
53 applications for warrants received and entered on register.
53 applications for warrants endorsed and filed.
129 applications for patents endorsed and filed.
129 tickets issued for patents.
4 quarterly returns to the Auditor General.
12 monthly statements delivered to the Auditor General.
17,082 old surveys copied for binding.

211 copies of large surveys copied for binding in large book.

67 assessment reports of the counties of the Commonwealth copied, compiled and consolidated, showing the number of taxables, number of acres of cleared land, number of acres of timber land, value of real estate taxable, value of real estate exempt from taxation and value of all real estate, number and value of horses, mares, geldings and mules over the age of four years; number and value of neat cattle over the age of four years; value of salaries and emoluments of office, posts of profit, professions, trades and occupations; aggregate amount of county tax assessed; amount of money at interest, including mortgages, judgments, bonds, notes, stocks, etc.; value of stages, omnibuses, hacks, cabs, etc.; aggregate value of all property taxable for State purposes at the rate of four mills on the dollar, including money at interest, stages, omnibuses, hacks, cabs, etc.; aggregate amount of State tax assessed and the amount of debt of each county, with a comparative statement of each item from the year 1891.

67 tax reports of the counties of the Commonwealth, copied, compiled and consolidated, showing the entire amount of tax collected or worked out for the maintenance of State, county, city, ward, borough and township governments; the total amount collected for the support of the poor; total amount collected for the construction and repairs of streets, roads and bridges; amount collected for school purposes; amount collected on personal property, on occupations and licenses; amount collected on real estate of railroad corporations, amount collected on real estate of corporations other than railroad, including limited partnership, in the several assessment districts of the Commonwealth, between the first day of June, 1899, and the 31st day of May, 1900, made pursuant to the act of Assembly, approved the 9th day of May, A. D. 1889.

53 tickets for warrants.

53 new warrants issued, registered, numbered and filed.

53 warrants issued and directed to county surveyor for execution.

47 new surveys from county surveyors calculated and compared with warrants.

47 new surveys entered on surveyors' list of returns, numbered and filed.

15 new surveys containing an excess of land calculated, compared with warrants and placed in excess files.

14 new surveys calculated, compared with warrants and returned to the county surveyor for correction.

129 entries on warrants, or applications, of the time of patenting.
129 entries on warrant registers of the time of patenting.
120 calculations of sums due.
397 certificates of sums due State Treasurer.
397 State Treasurer's receipts entered and delivered to the Auditor General.
183 vouchers numbered and filed.
53 warrants issued to survey land.
129 patents written, recorded and endorsed, embracing 25,493 acres and 45 perches of land, and 6 town and city lots.
70 satisfactions of liens on land lien dockets.
70 certificates of liquidation made out and forwarded to the prothonotaries of the several counties, under act of 4th day of April, 1868.
13 caveats entered, recorded on caveat book and filed.
5 citations issued and noted on caveat book.
1,358 railroad, street railway, canal, telegraph and telephone companies registered.
522 reports of railroad companies tabulated, showing capital stock and dividends, debt and interest, cost of road and equipment, mileage, equipment and number of persons employed; miles run by trains and their speed; number of passengers carried and the cost per mile; kind of freight carried in tons and cost per ton; earnings and income; expenses during the year, and accidents, together with comparative statements showing figures for the past five years.
704 street railway reports tabulated, showing stock and debt, cost and characteristics of road, passengers and expenses, receipts and accidents.
4 canal company reports tabulated, showing stock and debt, cost and characteristics of canal, tonnage, expenses and receipts, with a comparative statement for five years.
128 telegraph and telephone company reports tabulated, showing stock, debt, cost of line, expenses and receipts.
270 checks issued for payments and disbursements on account of appropriations under act of Assembly and for purchase money and fees paid into State Treasury.
5 meetings of the Board of Property held during the year, proceedings of which covered 12 pages of the minute book.
630 railroad, telegraph, telephone and canal reports copied for printing.
67 tax reports copied for printing.
67 assessment reports copied for printing.
17,293 copied surveys indexed in warrant registers.
17,293 old surveys endorsed and filed.

17,293 surveys compared before binding.
17,293 copied surveys registered in Warrant Books, giving index to same.

Report of Commission appointed to repair and reset monuments in the boundary line between Pennsylvania and New York.

Report on Land Office and Assessments in designated Parts I and II.

BUREAU OF RAILWAYS.

Reports received from Corporations. Blank Reports Sent to Corporations. Annual Reports and Maps Distributed.

1,358 reports received from railway, canal, telegraph and telephone companies.
3,000 blank reports sent to corporations.
800 Annual Reports distributed.
3,000 maps distributed.

The report of this Bureau is designated Part IV of the Department reports.

Maps, Etc., Received and Filed.

No. 180. Map of Philadelphia Extension of the Philadelphia and Western Railroad, filed February 20, 1904.

BUREAU OF INDUSTRIAL STATISTICS.

Reports, Etc., Received and Distributed.

2,348 Annual Reports distributed.
2,538 reports received from manufacturing establishments and compiled.
5,050 blank reports sent to manufacturing establishments.

The report of this Bureau is designated Part III of the Department reports.

PART I---Land Office.

Boundary Lines.

REPORT.

The close of the fiscal year, November 30, 1904, finds the Department of Internal Affairs still located in the Bay Shoe Factory building on East State street, where it will probably remain for nearly a year before the quarters in the new Capitol building will be ready for occupancy.

The work of the Department, as epitomized by the preceding statement, will be clearly understood. In some instances there has been a falling off in the amount of work done, but in general the work of the Department has very greatly increased during the year. It is safe to say that the official business transacted by this Department for the year ending November 30, 1904, is fourfold more than that for the year ending November 30, 1894.

Land Office Bureau.

The resume of work in this Bureau is briefly set forth in the statement showing the amount of work done in the Department. Never in the history of the Department, either as the Department of Internal Affairs or as the Surveyor General's Department, has there been so much work accomplished under the act of 1833 as during the fiscal year just closed. The work of copying surveys is being pushed as rapidly as it can be consistent with doing accurate work. The draftsmen are painstaking and diligent in their work, all taking an interest in making a record which will stand the test of time.

The following statement will show the number of surveys copied each month and also the total number copied for the year by each draftsman:

TABULAR MONTHLY STATEMENT OF OLD DRAFTS OF SURVEYS COPIED BY THE SEVERAL DRAFTING CLERKS IN THE DEPARTMENT OF INTERNAL AFFAIRS DURING THE FISCAL YEAR ENDING NOVEMBER 30, 1904, UNDER THE AUTHORITY OF THE ACT OF ASSEMBLY OF FEBRUARY 16, 1833, AND THE GENERAL APPROPRIATION ACT OF 1903.

	December, 1903.	January, 1904.	February, 1904.	March, 1904.	April, 1904.	May, 1904.	June, 1904.	July, 1904.	August, 1904.	September, 1904.	October, 1904.	November, 1904.	Total number of drafts copied by each draftsman.
J. S. Wall,	.....	.....	.....	.....	.....	.....	.....	.....	.....	.....	.....	.....	.....
John V. Gill,	26 L	.....	.....	.....	.....	.....	.....	.....	.....	.....	.....	.....	26 L
					20 S								120 S
J. H. Campbell,	40 S	60 S	60 S	40 S	24 L	24 L	24 L	24 L	24 L	3 L	14 L	.....	137 L
R. O. Stuckenrath,	120	120	120	120	120	100	100	100	100	100	100	100	1,300
Wm. E. Lewis,	75	100	130	140	140	140	140	140	40	100	190	100	1,435
Geo. S. Canning,	90	90	90	70	100	108	102	90	102	100	104	76	1,122
E. B. Harden,	24	.....	50	20	.....	.....	.....	.....	.....	.....	.....	.....	94
John C. Gates,	102	104	92	91	88	102	103	88	90	84	130	85	1,159
John O. Jackson,	100	100	102	110	40	150	140	100	140	130	130	110	1,352
Blanche E. Butler,	80	100	60	30	100	20	.....	55	100	100	80	80	785
J. C. Kirk,	90	75	75	70	85	80	75	62	91	89	88	70	950
Jas. J. Farnan,	80	80	65	90	80	60	100	100	106	74	100	77	1,012
Wilmer Johnson,	80	80	72	95	71	96	76	84	86	88	96	44	968
N. A. Walker,	50	50	50	65	60	65	80	78	76	77	78	31	760
K. L. Cilley,	87	90	80	80	80	80	85	85	60	.....	90	80	897
											27 S		780 S
W. A. Moore,	.....	80	76	100	75	85	90	83	90	74	36 L	12 L	48 L
John P. Jones,	.....	80	70	90	90	98	94	92	80	90	94	80	958
R. C. Benedict,	.....	65	50	70	77	96	85	74	90	99	97	97	900
C. T. Ritter,	.....	65	100	115	107	114	120	91	96	120	140	140	1,208
R. C. DeWald,	.....	.....	.....	.....	40	63	63	45	74	70	35	72	462
T. Glen Myer,	.....	.....	.....	.....	15	25	.....	50	30	20	20	40	200
Jacob Lightner,	.....	.....	.....	.....	.....	.....	80	100	90	104	76	70	520
Monthly totals,	1,044	1,139	1,342	1,396	1,412	1,506	1,557	1,521	1,565	1,522	1,725	1,364	17,293

Total of small drafts copied during the year,	17,082
Total of large drafts copied during the year,	211
Total of all drafts copied during the year,	17,293

It will be observed that there are no copied surveys reported as having been made by the Chief Draftsman, Mr. J. Sutton Wall, whose time has been quite largely taken up in surpervising the drafting force and in other matters pertaining to the Department. Miss Butler was absent from the office for a number of weeks on account of sickness. The same may be said of Miss Cilley and Miss Dewald. Miss Dewald also devotes a part of her time to stenographic and typewriting work. Miss Myer's time is very largely taken up with stenographic and typewriting work, she giving her surplus time to the copying of surveys. Mr. Lightner was here only the latter half of the year. Mr. Harden resigned his position to accept a place with the Isthmian Canal Commission, and Captain John U. Gill, an excellent draftsman, died soon after the beginning of the year. In the case of Mr. John H. Campbell, the number of surveys is small by reason of the size of the same, and from the fact also that he was employed a portion of the time on other work.

It will be a matter of great satisfaction if the work of copying surveys can be completed under the administration of the present Secretary. However greatly the completion of this work may be desired, it cannot be accomplished with the present force, and the Legislature at the session of 1905 will be asked to make an appropriation of $40,000 for the two years beginning June 1, 1905. If this shall be done, it will enable the administration to secure the services of a few additional draftsmen and will insure without doubt the completion of the copying of the surveys. This will leave practically all the old proprietary papers uncopied. Historically these records are of inestimable value, but in addition to their historic value there are thousands which relate to titles, and their destruction from any cause, either by mutilation or by loss, would entail upon the people of the Commonwealth an irreparable injury.

Therefore, it is recommended, that after the copying of surveys shall have been completed under the provisions of the act of 1833, the work shall be continued until all the proprietary papers now on file in the Land Office, including applications, warrants and surveys, shall have been carefully copied and the copies bound in a durable manner and the originals carefully enveloped and filed away for the safest possible keeping, only to be disturbed again in case of emergencies which make their examination a public necessity.

The Secretary has no hesitancy whatever in recommending favorable action both with reference to the completion of the copying of surveys and the copying of the proprietary papers here referred to. Many of these proprietary records bear the original signature of William Penn, and he of all other Pennsylvanians is most closely

connected with that early history of this Commonwealth which is of such great public interest.

What Shall be Done with the Remaining Vacant Land of the Commonwealth?

The history of the acquisition of titles to the territory within the limits of Pennsylvania is an interesting one. Many features of interest are seen in those titles which were granted before the charter was given to William Penn, but usually the inception of title to territory within the limits of Pennsylvania is based upon the proceedings incident to the granting of titles by William Penn and other proprietaries under the well known charter. Back of the William Penn titles, it is true there were questions of discovery, conquest and possession which bear somewhat directly on the source of titles, but all these, with the charter of William Penn and his peaceful purchases from the Indian tribes, contribute to make up the basis of titles to the lands within the State of Pennsylvania.

It may be said to-day that there is very little land within the limits of this State that has not been appropriated. During the past year there were applications made for something over 1900 acres in different parts of the State, and as has been suggested in previous reports of this office, there is no means of telling definitely from the records here whether or not there is a foot of vacant land remaining in the Commonwealth. The knowledge of vacancies in most cases depends upon surveys that are made with reference to the original lines of tracts, titles to which were given by the Commonwealth many years ago.

The State has adhered with wonderful tenacity to the idea which controlled legislation in the early days with reference to the disposition of public lands. It is well known that the early idea encouraged settlements and offered inducements to citizens to purchase and improve vacant lands. The prices have always been ridiculously low and they have been maintained at this low figure down to the present time, so that the lands that are being sold to-day under warrant, survey and patent are disposed of at a sum not exceeding 26 2-3 cents per acre, and this without any reference whatever to the value of the lands, their location, their mineral resources or their improvements.

Several times there has been an attempt to call the attention of the Legislature to this matter with a view of having legislation effected by which these lands when disposed of would bring to the Commonwealth some fair consideration commensurate with their value. No heed seems to have been given to these recommendations notwithstanding that four years ago a bill was prepared and intro-

duced into the Legislature, passing the Senate and advancing as far as second reading in the House. This bill provided that when public lands were applied for they should be appraised and the purchaser should be required to pay the price fixed by such appraisement. The bill provided that where the lands applied for were suitable for forest culture and forest reservation, the Secretary of Internal Affairs should be empowered to convey the same to the Forestry Commission to be used as a part of the forestry reserve. This bill, couched in language which ought to have commended itself to favorable consideration failed of passage in the House, not because there was any defect in the bill, and probably not because the Legislature was opposed to the principle upon which the bill was based, but because of the existence of other legislation relating to the disposition of public properties, of a somewhat doubtful character, which led many members of the Legislature to the belief that possibly there might be some wrong about the bill providing for a fair consideration for public lands to be sold and providing for their conveyance to the Forestry Commission when desirable.

This question was brought forcibly to the attention of the present Executive when he was called upon to sign warrants for the purchase of lands for forest reserves based upon prices from $2 to $4 per acre, and at the same time called upon to sign patents for lands which were sold by the State at the rate of 26 2-3 cents per acre. A conference was had with the Executive on this subject and was presented with a copy of the bill which was introduced at the session of 1901. The Governor saw at once the apparent necessity for additional legislation and in his message to the Legislature for 1905 recommended the passage of a law similar to that which was introduced at the session of 1901.

According to the recommendation of the Governor a bill was prepared for introduction in the General Assembly of 1905, a copy of which is as follows:

AN ACT

Relating to the granting of titles by the Commonwealth to vacant or unappropriated land, the price to be paid for the same, the conveyance to the State Forestry Reservation Commission where desirable for forest culture or forest preservation, and preventing the granting of warrants for the beds of navigable rivers.

Section 1. Be it enacted by the Senate and House of Representatives of the Commonwealth of Pennsylvania in General Assembly met, and it is hereby enacted by the authority of the same, That whenever an application shall be made to the Secretary of Internal Affairs for any vacant or unappropriated land of any kind or de-

scription whatsoever, it shall be the duty of the Secretary of Internal Affairs to make, or cause to be made, a careful investigation concerning the land applied for in said application with a view of determining so far as practicable whether any office rights have heretofore been granted for the land described in said application, and he may also at his discretion cause a survey to be made thereof to ascertain whether such land is vacant or unappropriated; and if it shall be found that the land described in said application has heretofore been appropriated, or that it is not vacant or unappropriated land, he shall make a report to that effect, which report, together with others relating to the proceedings in the case, shall be filed among the records of the Land Office, and shall be conclusive as to the question of vacancy: Provided however, That the applicant shall be entitled to an appeal to the Board of Property under such rules as said Board of Property may adopt.

If in the opinion of the Secretary of Internal Affairs, the land applied for shall be vacant or unappropriated, it shall be the duty of the Governor of the Commonwealth, the Attorney General, the Secretary of the Commonwealth and the Secretary of Internal Affairs to appoint three disinterested, reputable persons to estimate and value the land so applied for, who shall before they enter upon the duties of their appointment take an oath or affirmation before a justice of the peace, or other officer having authority to administer an oath, that they will justly estimate and a true valuation per acre make of all the land contained in the tract applied for, and also they shall state that they are not directly or indirectly interested in the application for the land applied for.

The persons thus appointed and sworn or affirmed, shall proceed to value the land by going on the same and having regard to the soil, timber, fisheries, minerals. other advantages, and the local situation thereof, and having agreed upon the valuation per acre of the land so applied for, shall certify the same under their hands, directed to the Secretary of Internal Affairs, who upon receipt of the same, shall notify the applicant of the value given to the land so applied for, and shall request payment of the amount due the State by virtue of such appraisement, and until such payment is made, according to the price fixed by the said appraisers, and within the time hereinafter specified, the Secretary of Internal Affairs shall withhold the granting of the warrant.

If payment is made in accordance with such appraisement, the money so paid shall be immediately turned into the State Treasury and the Secretary of Internal Affairs shall grant title to the applicant for the land so applied for and appraised in the manner now provided by law, and the expenses incident to the investigation, survey and appraisement shall be paid by the Commonwealth:

Provided further, That before appraisers shall be appointed as herein stipulated, it shall be the duty of the Secretary of Internal Affairs to submit to the State Forestry Reservation Commission a copy of the application made for said vacant or unappropriated land, together with a description thereof as ascertained through said investigation and survey, whereupon it shall be the duty of the said State Forestry Reservation Commission to determine whether it is desirable or practicable that such vacant or unappropriated land should be acquired for forest culture or forest reservation; and said State Forestry Reservation Commission shall, within the period of two months, make a report to the Secretary of Internal Affairs as to the desirability or practicability of securing such vacant or unappropriated land for forest culture or forest reservation; and if in said report a request shall be made for the conveyance of such vacant or unappropriated land to the State Forestry Reservation Commission, it shall be the duty of the Secretary of Internal Affairs to grant a warrant and patent, according to the usual custom of the Land Office Bureau, conveying such vacant or unappropriated land to the State Forestry Reservation Commission without the payment of any purchase money, interest or fees.

Section 2. That wherever such vacant or unappropriated land shall not be conveyed to the State Forestry Reservation Commission, as provided in the first section of this act, it shall be the duty of the person or persons making application as aforesaid for such land, to pay the amount of money as fixed by the appraisement, into the office of the Department of Internal Affairs within three months from the date of the filing of the report from the State Forestry Reservation Commission refusing such vacant or unappropriated land for forestry culture or forestry reservation, due notice of which date shall be mailed to the applicant by the Secretary of Internal Affairs; and if such applicant shall not make payment within the time specified, he shall be deemed to have abandoned the purpose of securing a grant from the Commonwealth for the land so applied for and appraised, and such vacant or unappropriated land may then be disposed of to any applicant therefor on the payment of the price as fixed by the report of the appraisers, as hereinbefore provided.

Section 3. That on and after the passage of this act there shall be no warrants or other office rights granted in any of the counties of the Commonwealth for lands in the beds of navigable rivers, or in beds of streams which are by law declared public highways.

Section 4. That whenever the State Forestry Reservation Commission shall apply for vacant or unappropriated land for forest culture or forest reservation, the Secretary of Internal Affairs is hereby authorized to grant title to such applied for lands in the man-

ner provided by law without the payment of purchase money, interest or fees.

Section 5. This act shall not be construed to affect any pre-emption rights which may have been acquired under existing laws, provided those having pre-emption rights shall complete their titles within five years from the date of the approval of this act.

Section 6. All acts or parts of acts inconsistent with the provisions of this act are hereby repealed.

A careful study of this bill will disclose three principal features: First, that where lands are to be disposed of, the State shall receive a fair consideration for them, and that in the appraisement which is provided for, reference shall be had to timber, minerals, fisheries, location and other matters which may tend to affect the value of such vacant or unappropriated lands. Second, that any lands which are still owned by the Commonwealth and which are susceptible of forest culture and forest preservation and are suitably located shall be conveyed by the Secretary of Internal Affairs to the Forestry Reservation Commission for the use of the Commonwealth without the payment of any purchase money, interest and fees. Third, that the conveyance of public lands to individuals who may make application for them shall not be made until the Secretary of Internal Affairs through a proper investigation made, shall become satisfied that the lands applied for have not been conveyed under prior warrants or patents.

The good faith of the Commonwealth is at stake when it grants its warrant and issues its patent for a part of the public domain, and it is not to the credit of the Commonwealth to make a second or third warrant and patent for the same land. It is a fraud on the individuals who are thus imposed upon, and against public policy to so grant titles from the Commonwealth. The presence in a purchaser's hands of the warrant and the patent of the Commonwealth for a certain tract of land ought to be considered as very strong evidence that the purchaser has acquired a good and sufficient title. The policy and the practice of the Land Office during nearly all its existence has been the reverse. Applicants have been told that the State has no way of determining whether the lands applied for in their application were vacant or unappropriated, and if they accepted the warrant and the patent of the Commonwealth for the land described in their application they must do so at their own risk, for the Commonwealth would not guarantee even the title which it conveyed to the Commonwealth's purchasers.

The result of the policy which has characterized the transactions of the Land Office during its entire history in this particular branch, is that in many cases there are two or more warrants and patents

covering the same tract of land, and of course under the interpretations given by our courts, the person claiming under the oldest title from the Commonwealth will prevail against those who may have been so unfortunate as to base their claims upon subsequent titles granted by the Commonwealth for the same tract of land. Certainly this condition in regard to titles which have been granted from the Commonwealth is not one which will in any way ever reflect creditably upon the State. There are few public papers which are given that ought to command higher respect than those which are issued by the nation and the several states of the union, and when a citizen becomes possessed of a warrant or patent bearing the signatures of officers of the Land Office and the Governor of the Commonwealth, and ascertains the fact that it is an attempt to convey land which the Commonwealth has theretofore conveyed, then such a citizen will lose his respect for the State and it will not be surprising that if in place of respect a feeling of contempt will thus be created. Hence one of the important features of the bill which it is hoped the present Legislature will pass is that which makes it the duty of the Secretary of Internal Affairs to make an investigation as to the lands applied for in any application with a view of ascertaining whether the Commonwealth has heretofore granted any office rights for such lands.

In a State as old as Pennsylvania it must be apparent that the acreage of unappropriated lands is comparatively small. Whatever defects may have existed in the laws relating to the granting of warrants and patents, it is to be hoped that the present Legislature will so correct existing conditions that the warrants and patents which may hereafter be granted by the Commonwealth shall demand the respect of all citizens of Pennsylvania.

Warrants Applied for in Year Ending November 30, 1904.

Date.		Applicant.	County.	Acres.
1903.				
Dec.	2,	W. C. Utly,	Lackawanna,	50
	9,	W. S. Reed, Island,	Dauphin,	1 1-5
	12,	D. I. Ball,	Warren,	⅔
	16,	W. C. McKee, Island,	Wyoming,	1⅔
	18,	George M. Arnst,	Pike,	20
	19,	Edwin Cole,	Allegheny,	1
	26,	F. M. Lutz,	Columbia,	50
1904.				
Jan.	6,	M. Wrobleskie,	Clearfield,	6
	7,	F. J. Hartman,	Cambria,	5
	26,	George Hynicka, Island,	Dauphin,	1⅔
	26,	George Hynicka, Island,	Dauphin,	2⅓
		John Miller, Island,	Dauphin,	2½
Feb.	10,	A. Walker,	Blair,	23
	5,	John Bland,	Westmoreland,	1
	16,	Seger Brothers,	Westmoreland,	30
Mar.	16,	W. E. Bloom,	Dauphin,	30
	21,	Daniel W. Nieman,	Fayette,	25
	22,	S. Holmes,	Monroe,	5
	25,	R. Benson,	Monroe,	45
Apr.	4,	F. M. Taylor,	Fulton,	50
	15,	F. M. Taylor,	Fulton,	20
	15,	W. E. Menges,	Lycoming,	1
	21,	H. H. Sherry,	Northumberland,	10½
	25,	Robert Evarts,	Fulton,	8
May	9,	Robert Evarts,	Fulton,	6
	9,	George B. Rubright,	Westmoreland,	10
	9,	J. E. & M. Whitsell,	Juniata,	80
	16,	James Bell,	Perry,	30
	28,	J. C. Rossman,	Centre,	10
	31,	George M. Arnst,	Pike,	20
June	3,	H. C. Horning,	Juniata,	125
	7,	Robert Mitchell,	Indiana,	11⅓
	17,	E. DeLozier,	Blair,	58
	28,	H. H. Waite,	Huntingdon,	1
July	1,	Peter Decker,	Indiana,	30
	5,	Abednego Land Co.,	Centre,	50
	14,	M. Bracken,	Cambria,	40
	15,	W. L. Moseby,	Fulton,	2
	18,	Spencer & Dixon,	Cambria,	200
	20,	M. Rudy,	York,	5
	27,	M. Schreckengost,	Indiana,	16¼
Aug.	1,	J. L. Collins,	Fayette,	1⅞
	2,	I. Shunk,	Bedford,	10
	23,	E. J. Kirkpatrick,	Cambria,	3
	30,	C. F. Quade, Island,	Lancaster,	1½
Sept.	10,	C. F. Quade, Island,	Lancaster,	2
	10,	C. F. Quade, Island,	Lancaster,	3
	10,	Spencer & Dixon,	Cambria,	250
	20,	George Cunningham,	Washington,	150
	28,	G. W. McHenry,	Westmoreland,	20
Oct.	24,	Mary S. Miller (2),	Westmoreland,	6
	29,	W. S. Hoerner,	Franklin,	300
Nov.	22,	John H. Pew,	Somerset,	10
	25,	S. F. Treaster,	Juniata,	100
	28,			1,942 49-100

BOUNDARY LINE MONUMENTS.

During the fiscal year ending November 30, 1904, some work was done on the boundary line monuments under the authority conferred upon the Secretary of Internal Affairs, who is charged with the duty of the examination and repair of boundary line monuments between the State of Pennsylvania and the adjoining states. Similar powers are exercised by the New York State Engineer and Surveyor with reference to the boundary lines between that State and its adjoining states, and for years the states of Pennsylvania and New York have acted jointly in the examination, repairs and resetting of monuments.

Some correspondence has been had with Ohio suggesting co-operation with reference to the care of monuments between Pennsylvania and Ohio, but no state official in that state appears to be charged with the duty of the care of these monuments and no moneys are available in that state to defray the expenses necessary for examination, repairs, etc.

It is probable that state lines may not be as important factors in the affairs of the nation and the several states thereof as they were many years ago. The commerce between the states is so very generally of a national character and the centralization of interests of all the states practically as one, somewhat detracts from the importance of the location of the lines which separate one state from its adjoiners.

However, in case of at least one of the boundary lines of Pennsylvania there is enough of historical interest connected with it to make it imperative that the boundary line monuments should be preserved to the fullest extent possible. This particular line is that which is known as the Mason and Dixon Line.

The expense of caring for these state boundary line monuments is comparatively speaking but trifling, and if the states were to abandon the care of them, they would be mutilated and otherwise destroyed and much contention would result, possibly between the states in interest, but assuredly between land owners whose properties are situated adjacent to the boundary lines. Therefore, for the public interest it seems that the Legislature has been wise in making provision for the care of these boundary line monuments.

The Mason and Dixon Line.

The Mason and Dixon Line, as is well known, constitutes a portion of the southern boundary of Pennsylvania; its extension westward beyond the State of Maryland being the division line between the states of Pennsylvania and West Virginia.

Under recent legislation there has been a thorough re-survey of the Mason and Dixon Line, under and by virtue of legislation passed by the States of Maryland and Pennsylvania, and by virtue also of an agreement entered into by the Secretary of Internal Affairs and the designated authority of Maryland. The work of re-survey and all that pertains to the same was, under this agreement, placed in the hands of the United States Coast and Geodetic Survey. A preliminary report of their work, which has now been completed, was published in the report for the year ending November 30, 1903, and it was then expected that the full report would be received in time to enable us to publish it with the general report for the year ending November 30, 1904. A portion of this complete report has been received, but the maps, plots and details of the work are still in the hands of the United States Coast and Geodetic Survey, and while a request has been made that this Department be furnished with the completed report in time to publish the same for the fiscal year ending November 30, 1904, yet the requested data have not arrived and the publishing of the completed report, which will in all probability contain much of interest to the public, will be postponed, but will undoubtedly be included in the report for the year ending November 30, 1905. It is possible that the report of such public interest both from a scientific standpoint and from the intense interest there is in all that pertains to the Mason and Dixon Line, that it will be thought advisable to have it published as a separate volume. In any event it is the purpose of the Secretary to include it in the general report of the Department.

New York Boundary Line.

In the report for the year ending November 30, 1903, a detailed report was made of the examination of monuments on the boundary line between Pennsylvania and New York. In this report was a concise description of the location and condition of each of the monuments along this line. The Commission recommended that in certain localities there should be new monuments placed in position and in others that repairs should be made. The recommendations of the Commission were the subject of a considerable amount of correspondence between the New York Engineer and Surveyor and the Secretary of Internal Affairs, as indicated by the correspondence following:

"August 25, 1903.

"State Engineer and Surveyor, Albany, N. Y.:

"My Dear Sir: As you are probably aware, this Department is charged by law with the duty of taking care of boundary line monuments. For some years this office has acted jointly with the proper authorities in New York in making

the examinations, especially in the resurveying of the line or resetting of the monuments when found necessary. As the last report showed all monuments in good condition, it is probably only necessary to make an examination of the monuments and it is not likely any surveying will be required or that it will be necessary to reset any monuments. Is it your desire to make an examination of the monuments on the part of New York during this coming fall? If so do you desire that it be made by parties representing the two states in interest? I do not think that on the part of Pennsylvania I shall employ the services of an engineer, as I do not feel that it is necessary to go to the expense of paying for such services, especially in view of the fact that there probably is no necessity of running any portion of the line and the work to be done is simply examining and reporting upon the condition of the monuments.

Please advise me at the earliest moment possible, as I shall leave here next week to be gone for about a month.

"Very truly yours,

"ISAAC B. BROWN,
"Secretary."

No reply was made to this letter until 1904, when the following letter was received:

"May 31, 1904.

"Mr. Isaac B. Brown, Sec'y, Harrisburg, Pa.:

"Dear Sir: Referring to your letter of August 25, 1903, in which you suggested taking up the subject of an examination of the monuments on the boundary line between the states of Pennsylvania and New York, would say that we would be glad, this year, to co-operate with the state of Pennsylvania, and if you care to name a representative, I will also designate some one to act on behalf of this department, and have him meet your party at such time and place as you may name. I would suggest that the subject be taken up at as early a date as is convenient.

"It will probably be unnecessary to do any surveying of the line, but merely to make an examination of the condition of the monuments and reset any that may be found necessary.

"Very truly yours,

"HENRY A. VAN ALSTYNE,
"State Engineer and Surveyor."

In reply to the above the following letter was sent:

"June 4, 1904.

"Mr. Henry A. Van Alstyne, State Engineer, Albany, N. Y.:

"My Dear Sir: I beg to acknowledge receipt of your letter of the 31st ultimo, and to say in reply that I caused the boundary line monuments betwen Pennsylvania and New York to be examined during September, October and November of 1903. The detailed report of the examiners has been printed with Part 1 and 2 of our annual report. In a few days I will send you a bound copy and you will then have an opportunity of seeing the monuments as found by our examiners for 1903.

"Some of the monuments need attention, but I will cover this matter in my correspondence with you when I transmit the report. I may now say, however, that it does not seem necessary that examiners from Pennsylvania should go all over the line this year, but I would suggest co-operation between the two states in so far as the resetting or replacing of monuments may be required.

"Just as soon as I can send you the report I will do so and then will be glad to take up the matter either by correspondence or by a personal interview.

"Very truly yours,

"ISAAC B. BROWN,
"Secretary."

The following letter was received in answer to the above:

"June 7, 1904.

"Hon. Isaac B. Brown, Secretary, Dept. Internal Affairs, Harrisburg, Pa.:

"Dear Sir: Your communication of the 4th inst. is received, and I will await the bound copy of the report which you very kindly state will be forwarded to me containing a report of the examiners of the boundary line between Pennsylvania and New York as made by your department in 1903.

"After reading this I will be glad to take up the subject with you again on the basis of co-operation between the two states in regard to resetting and replacing such monuments as required in such action.

"Very truly yours,

"HENRY A. VAN ALSTYNE,
"State Engineer and Surveyor."

The next letter on this subject was written June 29th, and is as follows:

"June 29, 1904.

"Mr. Henry A. Van Alstyne, State Engineer and Surveyor, Albany, N. Y.:

"My Dear Sir: Referring to recent correspondence with you regarding the examination of the monuments of the boundary line between the states of New York and Pennsylvania, I beg to say that I have this day forwarded to you a copy of the general report of this office for the year ending November 30, 1903. At page 40 A. you will find the detailed report of the persons I appointed to make an examination on the part of the state of Pennsylvania. I shall be glad to have your views, after reading the report, as to what should be done with the monuments which they recommend be reset.

"I hardly think I would be justified in incurring the expense of a detailed examination of monuments again this year, but I do think the monuments which have been displaced, or partially displaced, should be reset, and to this extent, I, representing the state of Pennsylvania, would like to join with you, representing the state of New York, in having this necessary work done.

"Awaiting your pleasure, I beg to remain,

"Very truly yours,

"ISAAC B. BROWN,
"Secretary."

In reply the following letter was received:

"July 6, 1904.

"Hon. Isaac B. Brown, Secretary of Internal Affairs, Harrisburg, Pa.:

"Dear Sir: Your letter of June 29th, relative to the examination of monuments on the boundary line between the states of New York and Pennsylvania and your copy of the report for 1903, in which is shown the report of the Com-

missioners whom you appointed to make an examination of the monuments on this line, have been received. Please accept my thanks for the same.

"After reading the report of your Commissioners I am of the opinion that some action should be taken relative not only to the monuments which they recommend to be reset, but also to those which are shown by the report to be missing or to be so badly broken that their efficiency is impared Most of the monuments which require resetting are the same ones which we have reset on several different occasions and it would appear that if they are to be reset again we should adopt some method which would secure permanancy and would obviate the necessity of resetting the same monuments every few years. For this purpose I might suggest that they be set in concrete.

"The monuments as shown by your report that require resetting are Nos. 40, 60, 87, 183, 201, 242, 250, and 255.

"To replace the monuments which are missing or badly broken I think that steel I beams, the same as were used in 1900, would be most satisfactory. These are required in place of monuments Nos. 25, 28, 54, 88, 127, 138, 149, 210, 216, 237, 296, 337, 385 and 386.

"Highway monument No. 276 is on the side of a now abandoned highway and is of little or no use for the purpose intended. It might be well to move this monument from this place and reset it on a new highway which has been opened between monument No. 251 and monument No. 252.

"Your report shows that monument No. 515 is in the center of a highway and that it is a menace to travel. This monument might be lowered and a reference monument of steel I beam placed on the side of the road close to this stone.

"If the suggestions contained herein meet with your approval we could furnish you with an estimate of the cost and we will be ready to proceed with the work of the setting of these monuments whenever you are willing to join us.

"Very truly yours,

"HENRY A. VAN ALSTYNE,
"State Engineer and Surveyor."

On July 11th, this Department replied as follows:

"July 11, 1904.

"Mr. Henry A. Van Alstyne, State Engineer and Surveyor, Albany, N. Y.:

"Dear Sir: I beg to acknowledge receipt of your letter of the 6th instant, and to say in reply that I approve of your suggestions with reference to the repairing and resetting of certain monuments to which you refer in the boundary line between the states of New York and Pennsylvania. Before, however, a stipulation is made and executed between the two states, I would suggest that you give me an estimate of the cost of such necessary work as is contemplated. I very much desire, so far as Pennsylvania is concerned, to limit the expense to the monuments which need resetting or replacing rather than to go over the entire line, as that was pretty thoroughly investigated last year.

"There is one part of the report to which I beg to call your attention and ask your views concerning it. In the western portion of the boundary line where it passes through what is termed a wilderness, it is difficult to follow the line without the services of an engineer and the use of instruments. In the report of our examiners, it was recommended that axmen go over this portion of the line and cut off the underbrush and perhaps re-blaze some of the trees which may be standing on or near the line. I would be glad to know what your views are on this subject. I mention this now because the examiners on the part of the state, who went over the line last year were compelled to

secure the services of an engineer and the use of his instruments in order to follow the line and find the monuments that have been placed thereon.

"Very truly yours,

"ISAAC B. BROWN,
"Secretary."

In answer to this letter the following was received:

"July 13, 1904.

"Hon. Isaac B. Brown, Secretary of Internal Affairs, Harrisburg, Pa.:

"Dear Sir: In reply to your letter of the 11th inst., asking for estimates of cost of furnishing new monuments and making the necessary repairs to the old monuments as outlined in my previous letter to you, I herewith submit the following estimate:

For furnishing and setting 15 steel I beams at $8 each, ...	$120
For resetting eight mounments in concrete at $16 each, ...	128
For removing and resetting monument No. 276, ...	10
Total, ...	$258

"Pennsylvania's share, one-half, equals $129.

"This estimate is exclusive of the salary and traveling expenses of the representative whom you may designate to undertake the work on behalf of your Commonwealth. It includes the furnishing of the monuments and all material and labor necessary to set them.

"While I approve of cutting a vista or swath and blazing the trees along that section of the line called the 'Wilderness' so that the cost of the work in future examinations would be lessened, it occurs to me that it might be well to postpone such action until the next joint examination when our representatives in going over this section of the line could take with them a couple of axmen who could then do the necessary blazing and clearing.

"If the estimate as given above meets with your approval and if you so desire I will order the I beams expressed or sent to the railroad stations nearest the points where they are to be set.

"Very truly yours,

"HENRY A. VAN ALSTYNE,
"State Engineer and Surveyor.,,

The following letters were sent in reply:

"July 15, 1904.

"Hon. Henry A. Van Alstyne, State Engineer and Surveyor, Albany, N. Y.

"My Dear Sir: Your letter of 13th inst. comes just as I am leaving for my home in Western Pennsylvania. You are authorized to have monuments prepared as suggested in your letter and upon my return a week or ten days hence I will prepare and forward a formal stipulation to be executed by us as representing our respective states.

"Very truly yours,

"ISAAC B. BROWN,
"Secretary."

"July 27, 1904.

"Mr. Henry A. Van Alstyne, State Engineer and Surveyor, Albany, N. Y.:

"My Dear Sir: Confirming my letter to you of the 15th instant, I beg to inclose to you herewith stipulations which I have prepared, which, if they meet with your approval, you can sign, sending one of them to me and you retaining the other. Should the stipulations which I have prepared not meet with your approval, you can prepare new ones with such suggestions as you desire to make and submit them for my consideration, if you please.

"These which I have prepared are about in line with those which have been heretofore agreed to for similar work.

"When you have designated the party in your state that is to represent New York in the discharge of the duties imposed by the stipulation, he might communicate with O. P. Eaton, at Corry, Erie county, Pa., as to the time they will commence their work. Mr. Eaton is not an engineer or surveyor, but is a conservative and capable man and will discharge his duties with fidelity.

"Very truly yours,

"ISAAC B. BROWN,
"Secretary."

In acknowledgment of the above, the following letter was received:

"August 2, 1904.

"Hon. Isaac B. Brown, Sec'y Internal Affairs, Harrisburg, Pa.:

"Dear Sir: Your letter of July 27th with the enclosed agreements received. I have not yet decided who I will put in charge of this work and will delay signing and returning the agreements to you until this matter is settled which will probably be within a few days.

"The lowest quotation we could obtain on the monuments was $5.00 each delivered, in addition to which will be a charge of about 75 cents apiece for copper plates with the word 'Pennsylvania,' 'New York,' and 'miles.' We have the promise of shipment of these within a week or ten days and as I do not wish to have the party idle, it would seem best to wait until we have received notice of the shipment before we finally place our party in the field, and we will communicate with Mr. Eaton as directed.

"Very truly yours,

"HENRY A. VAN ALSTYNE,
"State Engineer and Surveyor."

This letter was followed by one of September 8th, returning the agreement:

"September 8, 1904.

"Hon. Isaac B. Brown, Secretary of Internal Affairs, Harrisburg, Pa.:

"Dear Sir: I enclose herewith one of the agreements executed by you and which I have also executed in relation to the boundary line work, having kept one agreement for the use of this Department. We have notified Mr. Eaton that he will be ready to begin work on Tuesday of next week, the monuments now having been shipped.

"Very truly yours,

"HENRY A. VAN ALSTYNE,
"State Engineer and Surveyor."

The following acknowledgment of the above letter completed the correspondence referred to:

"September 10, 1904.

"Mr. Henry A. Van Alstyne, State engineer and Surveyor, Albany, N. Y.

"Dear Sir: I beg to acknowledge receipt of your letter of the 8th instant inclosing agreement in relation to boundary line work executed by Mr. Brown and by you.

"Very truly yours,

"THEO. B. KLEIN,
"Deputy Secretary."

As a result of these recommendations and in conformity with the correspondence given above, a stipulation was prepared by the Secretary of Internal Affairs and forwarded to the New York State Engineer and Surveyor, who executed the same and returned it to Pennsylvania where it was also executed by the Secretary of Internal Affairs on the part of the State of Pennsylvania. This stipulation is as follows:

Whereas, By virtue of legislative enactments in the state of New York, the State Engineer and Surveyor is authorized and required to make examination and inspection of the boundary line monuments between that state and adjoining states and is authorized also to co-operate with the proper authorities of adjoining states in the examination and inspection and in the restoring and replacing of boundary line monuments where they need to be restored or replaced, and is clothed with full authority to represent the state of New York in co-operating with other states in discharging the duties hereinbefore referred to regarding state boundary line monuments; and

Whereas, similar duties are imposed upon the Secretary of Internal Affairs of the Commonwealth of Pennsylvania, by an act of its General Assembly approved the 4th day of May, 1889, entitled "An act relative to the boundary lines and boundary line monuments," which act gives direction to the Secretary of Internal Affairs to co-operate with the proper authorities in any of the adjoining states, in re-establishing by surveys or otherwise the boundary lines, in the erection of new monuments to mark their location, the repairing, resetting or renewing of the old monuments when found necessary; and by virtue of said act the Secretary of Internal Affairs is fully empowered to represent and act for the Commonwealth of Pennsylvania by the employment of such means as may be necessary in the premises, when from the reports of the county commissioners of said Commonwealth, or from other information satisfactory to the Secretary of Internal Affairs, it is found that there is a necessity for

the resurvey and re-location of the said boundary lines, in whole or in part, or whenever any of the boundary line monuments are in such condition as to require resetting, replacing, or renewing; and

Whereas, by virtue of the laws referred to in the two states named, the said state officers are required to co-operate and act jointly in the examination and inspection, and when found necessary in the resetting and replacing and the renewing of monuments and in the re-establishing of the boundary lines between said states; and

Whereas, it appears from the examinations made in 1903 by the commissioners appointed on the part of the Commonwealth of Pennsylvania to examine the condition of boundary line monuments between the states of New York and Pennsylvania, that a number of such boundary line monuments are badly broken, mutilated and partially displaced, and others entirely broken and removed;

Therefore, it is agreed, by and between the undersigned acting in conformity with the authority conferred as hereinbefore stated, that C. G. Van Alstyne, representing the state of New York, under appointment made by Henry A. Van Alstyne, State Engineer and Surveyor of the said state of New York, and O. P. Eaton, representing the State of Pennsylvania, under appointment made by Isaac B. Brown, Secretary of Internal Affairs of said State of Pennsylvania, shall be empowered, to cause to be repaired or reset in the most substantial and durable manner, monuments Nos. 40, 60, 67, 183, 201, 242, 250 and 255, it being understood that monument No. 242, being in a highway, shall be sunk below the surface and an index stone located as closely to the same as may be practicable in order to indicate its exact position.

It is further agreed, that steel beams of proper dimensions shall be procured and placed in the correct position in lieu of monuments Nos. 25, 28, 54, 88, 127, 138, 149, 210, 216, 237, 296, 337, 385 and 386, it being understood that should the persons hereinbefore designated as representing the parties in interest, find any of these monuments in good serviceable condition, which were not found by the Examiners of the State of Pennsylvania in 1903, the replacing of them by steel beams shall not be required;

It is further agreed, that monument No. 515, being set in the middle of a public highway and being a menace to travel shall be sunk below the surface of the highway and an index stone erected at proper distance to show the exact location of said monument No. 515;

It is further agreed, that monument No. 276, designated as a highway monument, representing the location of a highway which no

longer exists, shall be removed and placed upon the line at the crossing of a new highway between monuments Nos. 251 and 252;

It is further agreed, that so far as is practicable all old monuments which may be reset and all new monuments which may be placed in position, shall be set in concrete and below frost line;

It is further agreed, that the parties herein named shall have full authority to represent their respective states in the discharge of the duties herein imposed, limiting the scope of their authority however, to the resetting and replacing of the monuments herein referred to, reference being had to the numbers of monuments and their condition as is designated in the annual report of the Department of Internal Affairs of Pennsylvania, for the year ending November 30, 1903, and also to the correspondence had between the parties hereto, especial reference being had to the letter from the State Engineer and Surveyor of the state of New York, bearing date July 6, 1904;

It is further agreed, that the parties appointed to represent the states in interest herein referred to and appointed under the authority mentioned, shall proceed at once to the discharge of the duties as set forth herein, and shall diligently prosecute the work of resetting and replacing the monuments mentioned in order that the work shall be completed at the earliest day practicable;

It is further agreed, that upon the completion of the work provided for in this agreement, a full and detailed report shall be prepared, which shall give a description of each monument reset or replaced and any other interesting data pertaining thereto which may be of public value, such report to be made in duplicate, each to be signed by both the parties appointed by virtue of this agreement, one to be filed with the State Engineer and Surveyor of the state of New York, at Albany, and the other to be filed with the Secretary of Internal Affairs of the Commonwealth of Pennsylvania at Harrisburg;

It is further agreed, that the actual expenses incurred in the discharge of the duties herein referred to shall be borne equally by the two states in interest, except so far as may relate to the compensation of the persons appointed by this stipulation on the part of the two states, which compensation is to be arranged by each state separately; all expenses to be accounted for in verified statements, and so far as practicable supplemented by receipted vouchers from parties to whom disbursements may have been made.

In witness whereof, Henry A. Van Alstyne, State Engineer and Surveyor of the State of New York, and Isaac B. Brown, Secretary of Internal Affairs of the Commonwealth of Pennsylvania, have

hereunto set our hands and caused the seals of their respective departments to be hereunto affixed this 27th day of July, 1904.

HENRY A. VAN ALSTYNE,
State Engineer and Surveyor.
ISAAC B. BROWN,
Secretary of Internal Affairs.

By virtue of the agreement entered into by and between the two states, appointments were made by representatives to execute the provisions of the contract between the two states. The details of their work are displayed in the following report:

Corry, Pa., Oct. 28th, 1904.

Mr. Henry A. Van Alstyne, State Engineer and Surveyor of the State of New York, Albany, N. Y.:

Major Isaac B. Brown, Secretary of Internal Affairs of the Commonwealth of Pennsylvania, Harrisburg, Pa.:

Gentlemen: In pursuance with your instructions, dated July 27th, 1904, directing us to repair and reset such monuments as were designated by you on the boundary line between the states of New York and Pennsylvania, we beg leave to make the following as our report:

We commenced work on Sept. 12th, 1904, by proceeding to Great Bend, Pa., and continued until the work as completed. The following is a detailed report of monuments repaired and reset:

Monument No. 54. Railroad Stone No. 1.

We found this stone between the two tracks of the Erie Railroad, buried 14 inches below the roadbed. It was broken. We removed the two pieces of the stone, then excavating to porcelain plate, set cross-lines by plumbline from hole in center of plate. We set a steel beam in concrete exactly by crosslines and plumbline. It has metal places with the words "New York" on the north side, and the word "Pennsylvania" on the south side. It stands 22 feet west of a railroad sign post which is on line. Top of beam level with the top of railroad rails.

Monument No. 60. Milestone No. 22. Highway Stone No. 2.

Made of granite 12x6 inches, 4 feet 6 inches long. On the south side are the letters "Pa." Underneath "22 M." On the north side are the letters "N. Y." Northeast corner badly chipped; other corners and edges slightly chipped. We removed stone; excavated to porcelain plate; set crosslines by plumbline from hole in center of plate, and reset the monument exactly by crosslines, and in con-

crete. It stands on west side of Montrose and Binghampton turnpike, and just south of water-trough, on line between the property of A. C. Walker and M. Sullivan.

Monument No. 40. Milestone No. 16.

Made of granite 6x6 inches, 4 feet long. On the south side are the letters "Pa.," on the north side "N. Y.," and on the east side "16 M." We removed the stone, excavated to porcelain plate, set crosslines by plumbline, and reset monument in concrete exactly by crosslines. Its top, 6 inches above surface of ground, stands in an open field unler line rail fence about 250 feet west of road just where the road leaves boundary line and turns to the north. On line between the properties of A. G. Brush and N. W. Stone.

Monument No. 28. Railroad Stone No. 1.

Made of granite 6x6 inches. Buried under roadbed. We removed stone, excavated to porcelain plate, set crosslines by plumbline from hole in center of plate. Then set a steel beam in concrete exactly by crosslines. The beam has metal plates with the words "New York" on the north side, and the word "Pennsylvania" on the south side. It stands 2 feet 8 inches west of the westerly rail of the main track of the Delaware and Hudson Railroad, 137 feet 9 inches north of a railroad mile post which is painted white.

Monument No. 25. Railroad Stone No. 1.

Made of granite 6x6 inches. We removed stone, excavated to porcelain plate, set crosslines from hole in center of plate by plumbline. Then set a steel beam in concrete by crosslines. It has metal plates with the words "New York" on the north side, and the word "Pennsylvania" on the south side. It stands between the two main tracks of the Erie Railroad, its top 5 inches above the top of railroad rails, 25 feet 6 inches east of a signboard with "New York" on the north side and "Pennsylvania" on the south side.

Monument No. 87. County Stone No. 1.

Made of granite 6x6 inches. Has diagonal grooves and marks the corners of Broome and Tioga counties in New York state. On the southwest side are the letters "Pa.," on the northwest side are the letters "T. Co.," and on the northeast side are the letters "B. Co." Has all four corners badly chipped. We removed the stone, excavated to porcelain plate, set crosslines from hole in center of plate by plumbline and reset monument exactly by crossline and in concrete. Its top, 8 inches above surface of ground, stands under an

old stump fence which runs north and south, and just south of thick woods. Ground slightly sloping southwest, and is about 1,600 feet west of summit of ridge, 809 feet 6 inches east of monument No. 88. To find this stone, go from Monument No. 86 along line fence to woods, then follow what remains of an old rail and brush line fence to the second clearing, in which this stone can be found. On line between Michael Reardon and Ward Duell.

Monument No. 88. Milestone No. 38. Granite 6x6 inches.

Had all corners broken so badly that no letters or figures remained. We removed the stone, excavated to porcelain plate, set crosslines from hole in center of plate, then set a steel beam in concrete exactly by crossline and plumbline. It has metal plates with the words "New York" on the north side, and the word "Pennsylvania" on the south side, and on the east edge "38 miles." Its top 20 inches above surface of ground; stands on east side of an old wood road about 20 feet in the woods from the northwest corner of a clearing 809 feet 6 inches west of monument No. 87. On line between the properties of Michael Reardon and Ward Duell.

Monument No. 127. Milestone No. 56.

Made of granite 6x6 inches. Its top level with roadbed; all corners chipped. On the south side are the letters "Pa.," on the north side "N. Y.," and on the east side "56 M." We found this stone set in concrete. Our judgment was to leave this stone in its place. It stands in line on the north wheel track of a short piece of boundary line road 125 paces west of Monument No. 126, 14 paces northwest of the most westerly of two apple trees, and west of Park's house. We set the steel beam in concrete 20 feet 7 inches directly south as an index to Monument No. 127. Has metal plates with "56 Miles" on the east edge, and its top 18 inches above surface of ground. On the property of A. D. Park.

Monument No. 138. Railroad Stone No. 1.

Made of granite 6x6 inches. We found this stone broken in two, 14 inches from top. The broken, or top piece, we found standing on the bottom piece, and the two pieces connected by bolts. We removed these stones and excavated to the round flat plate with a hole in the centre, upon which we set a steel beam with metal plates with the words "New York on the north side, and "Pennsylvania" on the south side. It stands between the two easterly tracks of the Lehigh Valley Railroad, 180 feet northwesterly from the northwest of the east abutment of the Delaware, Lackawanna and Western Railroad bridge. Its top 5 inches above the railroad rails. A

"V" shaped signboard stands on the east side of 6 tracks with the words "Bradford County" on southwest side and "Tioga County" on the northwest side. Also a "V" shaped signboard stands on the west side of the 6 tracks with the words "New York" on the northeast side and "Pennsylvania" on the southeast side. On the property of the Lehigh Valley Railroad.

Monument No. 149. Railroad Stone No. 1.

Made of granite 6x6 inches. Lettering broken off. We removed the stone, then excavated 4 feet 6 inches. Did not find any plate. We were told that the railroad company when raising their tracks some ten years ago, raised this stone. We set a steel beam in concrete in the same place. It stands in the center of 4 tracks of the Delaware, Lackawanna and Western Railroad about 60 feet northwest of the northwest corner of what is called Goff's Ice House, now owned by the D., L. & W. R. R. Its top 2 inches below the top of the railroad rails. A "V" shaped signboard stands on north side of tracks with the words "New York" on the southeast and "Pennsylvania" on the southwest sides. This signboard was erected a short time ago. On the property of the D., L. & W. R. R.

Monument No. 183. Milestone No. 74.

Made of granite 6x6 inches. The top of this stone was 24 inches above surface of ground, quite loose and leaned south about 15 degrees. Its northwest and southwest corners badly chipped. On the south side are the letters "Pa.," on the north side are the letters "N. Y.," on the east side "74 M." We removed the stone, then excavated to the porcelain plate, set crosslines from hole in center of plate and reset stone in concrete exactly by crosslines. Its top 6 inches above surface of ground. It stands under line stump fence in swampy ground and about 15 feet west of a small brook, also about 50 feet east of the foot of a steep easterly slope, 1,180 feet east of Monument No. 184, and in cleared country. Is on line between properties of Ira Woods and Mrs. Ray Managan.

Monument No. 201. Milestone No. 82. County Stone No. 1.

Made of granite 12x16 inches. The top of stone was 30 inches above surface of ground. All corners and edges chipped. On the south side are the letters "Pa.," on the north side the letters "N. Y.," on the west edge "82 M." Serves as a highway stone, and stands on the east side of a road running north and south, about 500 feet south of a summit. Marks the corners of Chemung and Steuben counties in New York state. We removed the stone, then excavated to the porcelain plate and reset stone in concrete. Its top 12 inches

above surface of ground. On line between the properties of D. S. Miller and Frank Allen.

Monument No. 210. Milestone No. 87.

Made of granite 6x6 inches. Lettering all broken off. We removed this stone, then excavated to porcelain plate, and set a steel beam in concrete exactly over hole in center of plate. It has metal plates, on the north side of which are the words "New York," on the south side the word "Pennsylvania," and on the east edge "87 miles." Stands just on a slight bank on the east side of a narrow swamp. In line stump fence 237 feet 4 inches east of monument No. 211. Between the town of Canton, New York, and the town of Lawrence, Pennsylvania. On line between the properties of J. W. Rockwell and W. W. Niles.

Monument No. 216. Railroad Stone No. 1.

Made of granite 12x6 inches. Broken off 8 inches from top, leaving no inscription on stone. We removed the stone, then excavated to the porcelain plate. We made crosslines from the hole in the center of plate, dug 18 inches deeper, rest the porcelain plate exactly by our crosslines, and set a steel beam in concrete exactly over plate. It has a metal plate with the words "New York" on the north side, and the word "Pennsylvania" on the south side. Its top level with the roadbed. It is located in the center of a private driveway which is used continually; 7 feet west of the northwest corner of the ruins of the former Erie R. R. depot; 11 inches west of a large flat stone which is level with the ground, and 7 feet east of the most easterly rail of the Erie R. R. tracks. On the property of H. G. and D. A. Harrison.

Monument No. 237. Railroad Stone No. 1.

Made of granite 6x6 inches. Its top was 26 inches above the surface of the ground. Has all corners and edges slightly chipped. On the south side are the letters "Pa.," on the north side the letters "N. Y." We removed this stone, excavated to the porcelain plate, then set crosslines with a plumbline exactly by the hole in center of porcelain plate. We then removed the plate and dug 8 inches deeper, rest porcelain plate by crosslines and plumbline, placing a flat stone over plate, then reset the granite stone exactly by the crossline and in concrete. Its top 8 inches above surface of ground. It stands 3 feet west of the most westerly rail of the Buffalo and Susquehanna R. R. tracks; 42 feet south of east of a post painted white with "K. 85 Miles" on its south side. On the property of the B. & S. R. R.

This granite monument we found to be in good serviceable condition, and therefore did not deem it advisable to substitute a steel beam.

Monument No. 250. Milestone No. 104.

Made of granite 6x6 inches. Its top was 22 inches above surface of ground, and leaned southwest about 20 degrees. On the south side are the letters "Pa." On the north side the letters "N. Y," and on the west side "104 M." We removed stone, then excavated to the porcelain plate and reset monument in concrete by crosslines exactly from hole in plate. Its top 4 inches above surface of ground. It is in good condition. Stands on an easterly slope under line wire fence, just where a rail fence starts and runs north; 568 feet 6 inches west of monument No. 249. On line between the properties of Robert Baker and Fred. Smith.

Monument No. 255. Highway Stone No. 1.

Made of granite 12x6 inches. Its top was 25 inches above surface of ground. Northwest corner chipped; leaned west about 20 degrees. On the south side are the letters "Pa.," on the north side the letters "N. Y." We removed the stone, excavated to the porcelain plate and reset the monument by crosslines from hole in plate, and in concrete. Its top 8 inches above surface of ground. Stands at the east end of a short piece of boundary line road, and at the south end of a road running northerly. Two upturned pine stumps close to and just north of stone. Is 16 feet 5 inches east of the corner of the towns of Woodhull and Troupsburg, in Steuben Co., N. Y. On line between the properties of C. M. Wood and A. Gardner.

Monument No. 242. Milestone No. 100. Town Stone No. 1.

Made of granite 6x6 inches. Its top was 5 inches above surface of ground and leaned south a trifle. Mr. H. P. Willis, Assistant Engineer and Surveyor of the State of New York was with us here. We removed the stone and excavated to the porcelain plate. Mr. Willis then set crosslines by the hole in center of plate. We dug 9 inches deeper, rest plate exactly by crosslines, then reset monument in concrete by crosslines. Its top 4 inches below surface of roadbed. It stands in track of road leading northwest from the village of Elkland. On the southwest side are the letters "Pa.," on the northwest side the letter "W." and on the northeast side the letter "T." On the southeast side "100 M." Has diagonal grooves. Marks the towns of Tuscarora and Woodhull, in Steuben Co., N. Y. Is 100 feet east of iron bar which stands in bed of creek. On line of property of Sarah and Mary Durance.

Mr. Willis located the exact point for the setting of an index stone on state line.

Index of native stone 4 feet 9 inches long, 18 inches wide and 5 inches thick. We set this stone in concrete by points given us by Mr. Willis. It is 50 feet east of Monument No. 242. Has cross on top, and is exactly on state line. It stands on north side of road close to board fence. Its top 18 inches above surface of ground. On property of Mary and Sarah Durance.

Monument 251-A. Highway Stone No. 1.

The location of this monument is on the west side of what is termed Buckley Brook road, at east end of line wire fence. The field on all sides grown up with brush. Land slopes slightly south. At this point we set a steel beam exactly by the points given us by Mr. Willis, Assistant Engineer and Surveyor of the State of New York. We excavated 4 feet 6 inches, then placed a white stone china dinner plate with a hole in center; by crosslines and plumbline placed a flat stone over plate then set steel beam exactly by crosslines. It has metal plates with the words "New York" on the north side, and the word "Pennsylvania" on the south side. On line between properties of Geo. D. Bonham and Robert Sharp.

By advice of Mr. Willis, at this point we set the steel beam with which we did not think it necessary to replace No. 237, thus doing away with the necessity of removing Monument No. 276. Mr. Willis advised us that if we removed No. 276 it would be necessary to set another stone in its place, a boulder or some native stone to designate the line.

Monument No. 296. Railroad Stone No. 1.

Made of granite 12x6 inches. A piece of the stone 13 inches long was broken off from top. The piece remaining was 15 inches above surface of ground, and leaned about 25 degrees south. We removed stone, excavated to porcelain plate, set crosslines from hole in center of plate by plumbline and placed a flat stone over plate. Then set a steel beam exactly by crosslines, and in concrete. Its top 18 inches above surface of ground, and 6 inches above the top of railroad rails. Has metal plates with the words "New York" on the north side, and the word "Pennsylvania" on the south side. Stands in a ditch 4 feet 6 inches northeast of the most northerly rail of the Buffalo and Susquehanna R. R. About 30 feet east of the right hand bank of the Genesee River, and about 150 feet north of railroad bridge. On the property of the B. & S. R. R.

Monument No. 337. Milestone No. 146.

Made of granite 6x6 inches. Its top was 2 inches above surface of ground. The figures all broken off. The letter "N" in "N. Y." gone. No crosslines visible on top of stone. We removed the stone, excavated to porcelain plate, set crosslines from hole in center of plate by plumbline. Then placed a flat stone over plate, set a steel beam exactly by crosslines, which has metal plates with the words "New York" on the north side, and the word "Pennsylvania" on the south side. On east edge "146 Miles." It stands in a patch of low briars. Timber all cut. Is nearly on top of a steep westerly slope, about 575 feet east of a brook in deep ravine; 24 feet north of a large blackened hemlock stump. Stands in what was a log road down the hill into ravine. On line between the properties of Geo. Case and the York estate. To find this monument, go north from Coons Crossing, up ravine, after passing a vacant house and a watering trough, go into woods following creek about 1,000 feet to the first steep hill east of brook. Then to find monument No. 336 go east 1,416 feet 6 inches from No. 337.

Monument No. 385. Railroad Stone No. 1.

Made of granite 6x6 inches. Was 12 inches below railroad grade. Corners and edges badly chipped. Letters all off. We removed stone, excavated to porcelain plate, set crosslines by plumbline from hole in center of plate, and set a steel beam in concrete exactly by cross lines. It has metal plates with the words "New York" on the north side, and the word "Pennsylvania" on the south side. It stands between the two tracks of the Buffalo, Rochester and Pittsburg R. R., in Tiona Valley. Its top is level with the top of railroad rails; 3 feet 3 inches west of the west rail of the easterly track.

Monument No. 386. Railroad Stone No. 2.

Made of granite 6x6 inches. Stone badly broken. We removed stone, excavated to porcelain plate, set crosslines by plumbline from hole in center of plate and set a steel beam in concrete exactly by crosslines. It has metal plates with the words "New York on the north side, and the word "Pennsylvania" on the south side. It stands 3 feet 5 inches east of the easterly rail of the Erie R. R., in Tiona Valley; 20 feet 3 inches west of north from a square post painted white with the figure "8" on two sides. Its top 5 inches above the top of the railroad rails.

Monument No. 515. Highway Stone No. 1.

Made of granite 12x6 inches. In good condition. On the south side are the letters "Pa." and underneath "Ft.—N. of Sta. Clark."

On the north side the letters "N. Y." We removed the stone, set crosslines from hole in center of plate, removed plate, dug deeper, and reset plate and monument (the latter in concrete) by crosslines and plumbline. Its top 14 inches below the surface of road grade. It is in center of traveled roadway and in the meridian of astronomical station "Clark," 69.32 feet north of center of station, which is about 100 feet northwest of the northwest corner of the old homestead of L. D. Clark, and about 984 feet east of Monument No. 516. We set a steel beam in concrete 20 feet north as an index to monument No. 515. Its top 12 inches above surface of ground. We removed the metal plates. On line between the property of A. D. Alexander, Henry Smith and Mrs. Ruth Reynolds.

When setting a steel beam, we invariably broke and buried the old stone.

Our field work being completed, as per your joint instructions, we herewith submit our report, and beg to remain,

Very respectfully,

O. G. VAN ALSTYNE,
Commissioner of the State of New York.
O. P. EATON,
Commissioner of the State of Pennsylvania.

From reference to the above report, it will be seen that the scope of authority given the commissioners was limited to the setting, replacing and repairs of monuments. No action was taken with reference to the opening of the line through what is generally termed "The Wilderness," along the line which passes between the counties of McKean and Warren, in Pennsylvania, and the counties of Chautauqua and Cattaraugus in the State of New York. A reference to the report of the examination for 1903 will show that young timber and brush has grown up along the line as it passes between the counties named, and that this undergrowth is of such a character that it is entirely impossible to follow the line. The necessity exists, according to the report of the Commissioners to have this line thoroughly cut out, and in order to do this it will probably be necessary to employ an engineer with several axmen.

During the coming summer, correspondence will be had with the New York State Engineer and Surveyor to ascertain whether he will co-operate with the Secretary of Internal Affairs in doing this necessary work, and if co-operation is secured it is probable that the line between the counties named will be thoroughly cleared out so that it will not be difficult in future examinations to follow the line without the assistance of an engineer.

INSPECTIONS OF WEIGHTS AND MEASURES.

Extended references were made in the report for year ending November 30, 1903, to the duties which are imposed upon the Secretary of Internal Affairs by the act of 1895 and the appropriation act of 1903, by which the Secretary of Internal Affairs was given an appropriation of $2,500 to enable him to buy equipments for Inspectors of Weights and Measures in the cities of the first and second classes which are Philadelphia, Pittsburg, Allegheny and Scranton.

This subject is again referred to here for the reason that a writ of mandamus was issued at the instance of the Attorney General to require the Secretary of Internal Affairs to buy the necessary equipment. The Secretary of Internal Affairs, it will be remembered, refused to act in the premises for the reason that the act was unconstitutional, as he believed, that there was not a sufficient amount of money to buy the equipment, and that there was no way of standardizing the equipment which he might purchase. However, every possible effort was made by the Secretary to execute the act, but independent of the constitutional question arising, it was found impossible to purchase this equipment and supply the Inspectors of Weights and Measures in a way which would be at all creditable to the State of Pennsylvania with the amount of money appropriated.

The case was heard by the Dauphin County Court and the position assumed by the Secretary of Internal Affairs with reference to the constitutional question was sustained.

In this connection it is proper to say that among the delegated powers to the National Congress by the states which made up the American Union, was the power to fix standards of weights and measures. That power for some time was not exercised. A considerable amount of legislation, however, has been passed by Congress, and while the system of weights and measures is not now perfect, the matter is being considered by the National Bureau of Standards, which Bureau is co-operating with the proper authorities in the several states on this subject, with a view of having a concise and wholesome act passed by Congress upon the subject of weights and measures and of assimilating so far as may be possible the laws of the several states on this subject, which is of very much more importance than is usually accorded it.

A conference was recently held in Washington, comprised of officers of the National Bureau of Standards and the proper representatives of the several states. The Secretary of Internal Affairs attended this meeting and participated in its deliberations, not because any special powers were given to him, but he realized the im-

portance of the subject and therefore felt justified in taking part in the discussions and in assisting in arriving at conclusions on the subject of national legislation and the assimilation of the legislation of the several states.

Great credit is due the National Congress for legislation upon financial problems, especially those features of financial legislation that regulate the coinage of gold and silver and the issuance of paper money, all being interchangeable dollar for dollar. It is an important piece of legislation and is essential in the commercial world, but the benefits to be derived from such legislation are in a measure destroyed on account of defective laws in the nation and in the several states with reference to the standards of weights and measures. If, for instance, a dollar will buy of one merchant a certain number of pounds of any article of commerce, the pounds being of full legal standard, and some other merchant will give for the dollar a short weight of the same commodity, then directly or indirectly is the efficacy of the law which provides for the uniform or interchangeable dollar destroyed.

The laws of Pennsylvania are defective as to weights and measures. The present Legislature should provide that the standards which are furnished by the government of the United States should be supplied to the State to take the place of those which were destroyed at the time of the burning of the State Capitol eight years ago. Then a law should be passed providing for inspectors or sealers of weights and measures in each city and in each county, and such inspectors or sealers of weights and measures should be paid a salary by the city or the county wherein their work is done, and no charge should be made to any person as fees for testing their weights or measures.

It would probably be well to establish in one of the departments of the State government a Bureau of Standards and Weights, with an officer charged with the duty of executing the laws as to weigths and measures, to whom all the inspectors or sealers of weights and measures in the several cities and counties of the Commonwealth should make annual reports.

Every one who may choose to visit any of the markets will become impressed with the fact that short weights and short measures prevail to an extent which is appalling. The fact that there is no wholesome law in this State upon the subject of weights and measures operates as a license for the dishonest man in disposing of his wares and to the disadvantage of him who is controlled by conscience alone in the disposing of whatever he may have to offer at public sale.

The multiplying of officers is repulsive to a republican form of

government and never should be indulged in to any extent unless public necessities require it to be done, but it is almost as important that there should be uniformity in the standards of weights and measures as it is that there should be uniformity in the value of the nation's dollar.

BUREAU OF INDUSTRIAL STATISTICS.

The annual report of this Bureau is bound separately and known as Part III of the Report of the Department of Internal Affairs.

The report of Pennsylvania Industrial Statistics for 1904 will complete the thirty-first year of the Bureau's existence and also completes the eighth year of a ten year's comparative series covering the operations of certain plants, originally 921 in number, which survive in the so-called "1896 Comparative Series." The publication includes complete reports of the entire products, value, wages, number of employes and capital invested in the tin-plate, pig iron, rolled iron and steel, steel castings, and covers the same items in the anthracite and bituminous coal fields.

Textile statistics covering the whole city of Philadelphia have been carefully compiled. The result of this investigation, especially in the separation and classification of male, female and minor labor, is of importance and value, public inquiry on these questions being constantly on the increase.

Reports on the subject of organized labor as received from structural, metal, anthracite, bituminous and textile unions, are contained in the report. Labor reports, made by the employes of labor throughout the State, cover all the industries above mentioned, and also in the new industry, river dredged coal. River dredged coal statistics illustrate the great value of waste products in Pennsylvania, other waste products being treated in the report.

The scope of the Bureau's investigations is being steadily broadened in as far as existing limitations admit. The possibility of an eventual industrial and labor census of the State constantly presents their importance.

The report of the Bureau for 1904 will present valuable statistics showing the growth of Pennsylvania in the last century, and particularly in the past ten years.

BUREAU OF RAILWAYS.

There are no more important factors in the commercial world than those which relate to the transportation of persons and commodities. All the railroad lines, whether steam or electric, all the telegraph, telephone and canal companies make their annual reports to this Department, which reports are filed in the Bureau of Rail-

ways. These reports cover all the features of transportation, capitalization, liabilities, operations and accidents to passengers, employes and other persons. They are all compiled and consolidated by the Bureau of Railways and some observations are made, and all are published in Part IV, designated as the Railroad Report, to which reference is made for all details relating to these transportation companies and the transportation problems considered therein.

EARLY HISTORY OF PENNSYLVANIA.

There is not a section of the State that is wanting in historical affairs of great public interest, and few sections of the State are connected with more important history than is the Cumberland Valley. Charming in its magnificent scenery and wonderful in its agricultural and material developments, the Cumberland Valley is one of the most noted in all the United States. Near its center is the beautiful city of Carlisle. A bit of early and interesting history connected with the founding of this town has been prepared by Hon. Theodore B. Klein, Deputy Secretary of Internal Affairs, and is published herewith, not only because of the merit of the production, but also to preserve in the public documents the early history of this town. It is as follows:

In the report of the Department of Internal Affairs for 1903, brief mention was made of the early settlement of the site upon which the capital city was founded.

In this connection it may be interesting and instructive to note the rise and progress of the early settlements made along the pathway to the great west, one of the first of which was the town of Carlisle, now the county seat of the county of Cumberland.

Carlisle shares in the honor of being one of the towns famous in the history of Pennsylvania, by reason of its early settlements, by reason of its prominence in the colonial days, by reason of important historical events that have transpired within its limits, and by reason of its being the seat of great educational institutions from which prominent men have gone forth into the improtant fields of science, law and theology and into the practice of medicine and the mechanical arts, as well as into the service of their country as soldiers and captains of war.

Carlisle is one of the earliest settlements west of the Susquehanna river, situated in the beautiful Cumberland Valley, but 18 miles from the river, and takes its name from an English city of the same name. Within sight of the mountain ranges on the north and south, with sparkling waters bubbling from the earth in great profusion, near which springs James Le Tort erected his cabin in 1720 and gave name to the never failing stream of water that flows about

the borders of the settlement that has grown into the present town, now more than one hundred and fifty years old.

The old French pioneer Le Tort, in good judgment, selected a desirable location upon which to plant a colony and a desirable location upon which to locate an outpost in the early days when traders required some haven at which to rest during their weary journey to the far west, and where assistance might be obtained when required to resist the attacks of the tribes of Indians who still disputed the march of civilization. This fort according to the records was named Fort Lowther, after an English nobleman, a relative of the Penns, and occupied the ground immediately west of the centre square between Hanover and Pitt streets, extending across the main road, running from the Susquehanna river to the west, via Shippensburg. The western gate in the highway was opposite to lot No. 100 purchased by John Montgomery, and lot No. 101 purchased by Joseph Lymond. Lots Nos. 108, 116 and 124, on the south side were purchased by Francis West and others and lots 109, 117, 125, on the north side by Ezekiel Smith, Francis West and others. Three wells were dug within the fort, one of which was called the King's well.

In 1753 the garrison numbered but 12 men, and in 1755, 50 men, and the fort was utilized as the center of councils of peace, which were held there from time to time during the early period of hostile contentions.

The proprietaries concluded purchases from the Six Nations in October, 1736, of all the land west of the Susquehanna to the setting sun, after which time operations were begun to colonize the territory.

A considerable number of Indians of the Delaware, Shawanese and Tuscarora tribes looked with distrust upon the new arrivals and at times left the footprints of savage barbarity upon the hearthstones of the early settlers. The colonial government provided a stockade fort, covering two acres of ground square, with a block house in each corner, which served as a refuge for the fearful people and a protection for the brave defenders when resisting the attacks of the red men of the Kittatiny Valley.

The Penns, as the proprietary owners of the territory of Pennsylvania, directed their surveyors to lay out a manor of 7,551 acres, which was called Lowther, on the western bank of the Susquehanna river, immediately opposite Harris Ferry, now the city of Harrisburg, covering the land between the waters of the Conedoguinet creek and that of the Yellow Breeches, being the gateway to the Cumberland Valley, through which manor the tide of emigration and travel would pass on its way westward.

The erection of the county of Cumberland, called New in 1750, required a capital and accordingly James Hamilton, acting for the

Penns as Lieutenant Governor, issued the following instructions to the Surveyor General Nicholas Scull and Thomas Cookson, as surveyor under date of April 1, 1751, from Philadelphia, to wit:

"Several places having been recommended to me since the erection of the new county of Cumberland over the Susquehannah, for the situation of the county town, I have taken time to give them all a just consideration with their respective conveniences and inconveniences, and at length I determined to place the Town somewhere on the waters issuing from LeTorts Spring into the river Conedogwainet as well because it is the nearest situation to the centre of the County on the East side that will admit of proper supplys of good water, Meadows, Pasture, Timber, Stone, Lime and other necessaries and conveniences for such a Town, as that it answers best to the paths over the Blue Hills, to the two large Rivers of Conedogwainet and Yellow Breeches running in its neighborhood into the Susquehanna and to the trade both with the Indians and with the City of Philadelphia, as that there is said to be about it a wholesome dry Limestone Soil, good air and abundance of vacant land well covered with a variety of wood. Having come to this resolve, I ordered Mr. Cookson to purchase such plantations on this spring as would give the most healthy and commodious situation, and being informed by him that the purchases are finished, and that he waits there for my further orders, I have thought proper to dispatch you to him, that you may assist in finding out the properest place for the Scite of the Town, and in doing this, I give it both of you in charge to take into your consideration the following matters, viz: The health of the citizens, the goodness and plenty of water, with the easiest manner of coming at it. Its commodiousness to the great Road leading from Harris Ferry to Powtomac and to other necessary roads, as well into the neighboring county as over the Passes in the Blue Mountains.

"When you have reviewed the Country about this place so as to consult these necessary points in the best manner possible, then you may proceed to mark the Place of the Centre and the Outlines, conforming yourselves in all things to the Proprietaries Plan and instructions herewith delivered to you, but in doing this you are to have a special regard to the situation of the Proprietary Lands, so as that upon the Encrease of the Town, the lots may all be within lands belonging to the Proprietaries, and the Roads to the Town pass thro them in the most advantageous manner, and to the end that I may form my own judgment of this, you are not absolutely to fix or publish any particular Place, but to lay down on a draught

the Scite, as in your Judgment, of the Town, with the Proprietary Lands and Places contiguous, the courses of the Creek, of the Great Road as it goes from the Ferry to Shippensburg, and other necessary Roads, the courses and distances of the Rivers Conedogwainet and Yellow Breeches, together with the Quality of the Soil at and near to the Town, and between it and those rivers.

"You are likewise to survey what other vacant lands there are within five miles of the Town for the use of the Proprietaries on your general warrant, as I am informed by them that the Surveyors have strangely neglected their interest in this county."

The site for the county town having been determined upon, Mr. Cookson, under date of May, 1752, made return of the purchases he had made of several tracts as follows, at and near the town of Carlisle.

282	acres	bought	of	Joseph Clark for	£273
227	"	"	"	Wm. Gillowhan	220
342	"	"	"	Jno. McClure	362
216	"	"	"	Jas. Kilgore	120
359	"	"	"	Wm. Davidsin	280
232	"	"	"	Peter Wilkers Excr.	401.10

and included two tracts of about 400 acres upon which squatters had settled without warrants. Surrounding these tracts on Le Tort Springs two other tracts of 2,141 acres to the East and 2,476 acres to the west respectively were included in the survey which formed a grand plot upon which to found the new city—as appears in the following survey—covering 6,475 acres. Mr. Cookson describes the plantations purchased as well improved and affording pretty meadows on LeTorts Spring.

The surveyors soon developed plans for the new town. A center square was staked off 440 feet by 480; a court house and prison site marked thereon; a market house site marked thereon; a site for a church marked thereon, all requisites for an up-to-date colony, all of which were surrounded by well defined boundaries, and 312 lots, traversed by broad avenues and alley ways, ready to be disposed of to the new comers attracted by the favorable situation and surroundings of this promised land of plenty. In 1753 five dwelling houses formed the nucleus of the new town with a temporary log building for a Court House.

In 1756 Col. Armstrong at the head of 280 men started from the infant town, then but five years old, and by rapid marching reached Kittanning and defeated the Indians nested there thus avenging the defeat of Braddock in 1755.

After this severe punishment of the red men it was necessary to keep a watchful eye up on the revengeful warriors, and for years

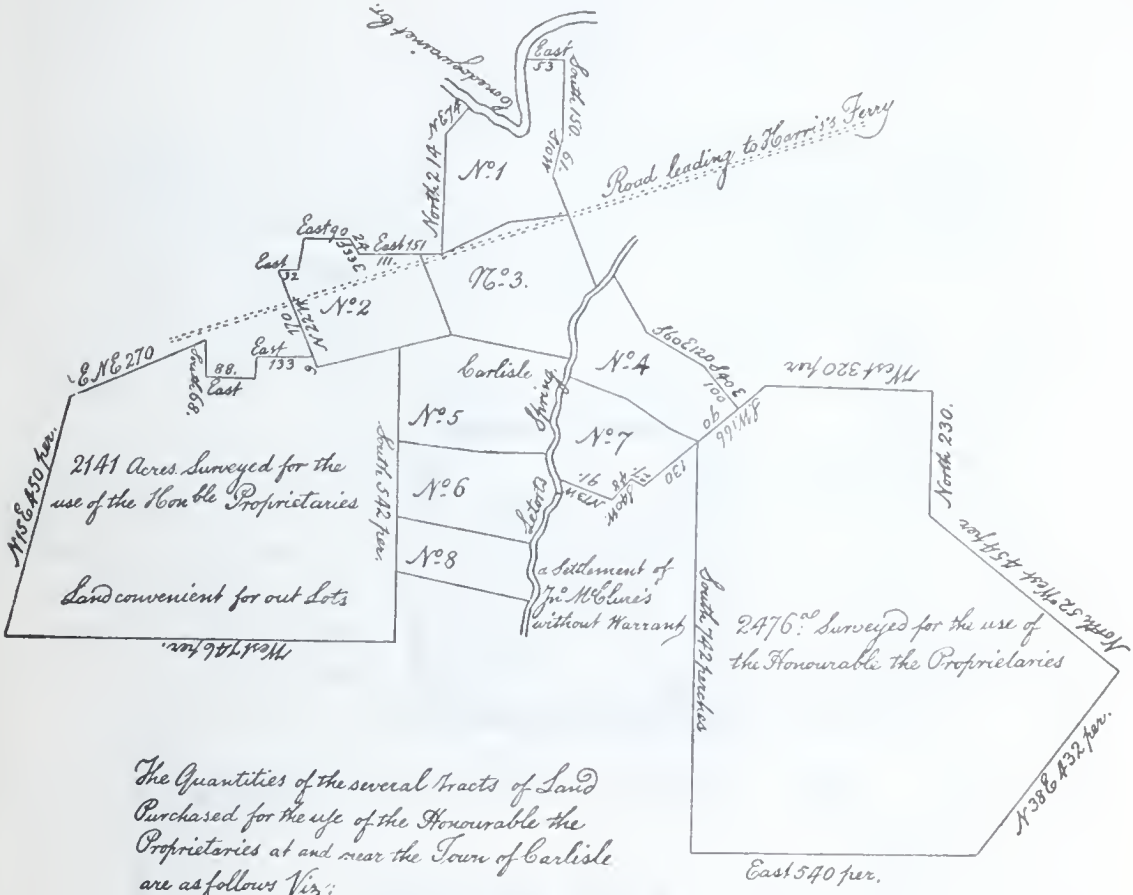

The Quantities of the several tracts of Land Purchased for the use of the Honourable the Proprietaries at and near the Town of Carlisle are as follows Viz:

N°1	282 acres bought of	Joseph Clark	£273.—.—
2	227	Wm Gillowhan	220.—.—
3	342	John McClure	362.—.—
4	216	James Kilgore	120.—.—
5	359	Pat. & Wm Davison	280.—.—
6	200	a Settlement without Warrant at ye Propriet^r pleasure	
7	232	Peter Wilkie's Exec^rs	401.10.—
8	a Settlement without Warr^t at ye Propriet^r pleasure		

Note. The several Plantations above are well improved and afford pretty Meadows on Letort's Spring. The two large Tracts on each side are well Timberd but Stoney and without Water. The Draught and observation on the respective Out Lots to be made by Mr Armstrong are not yet come to Hand. The above Purchases and Surveys made by the Honourable the Prop^ds Order.

Lancaster May 1752.

by Tho: Cookson D.S.

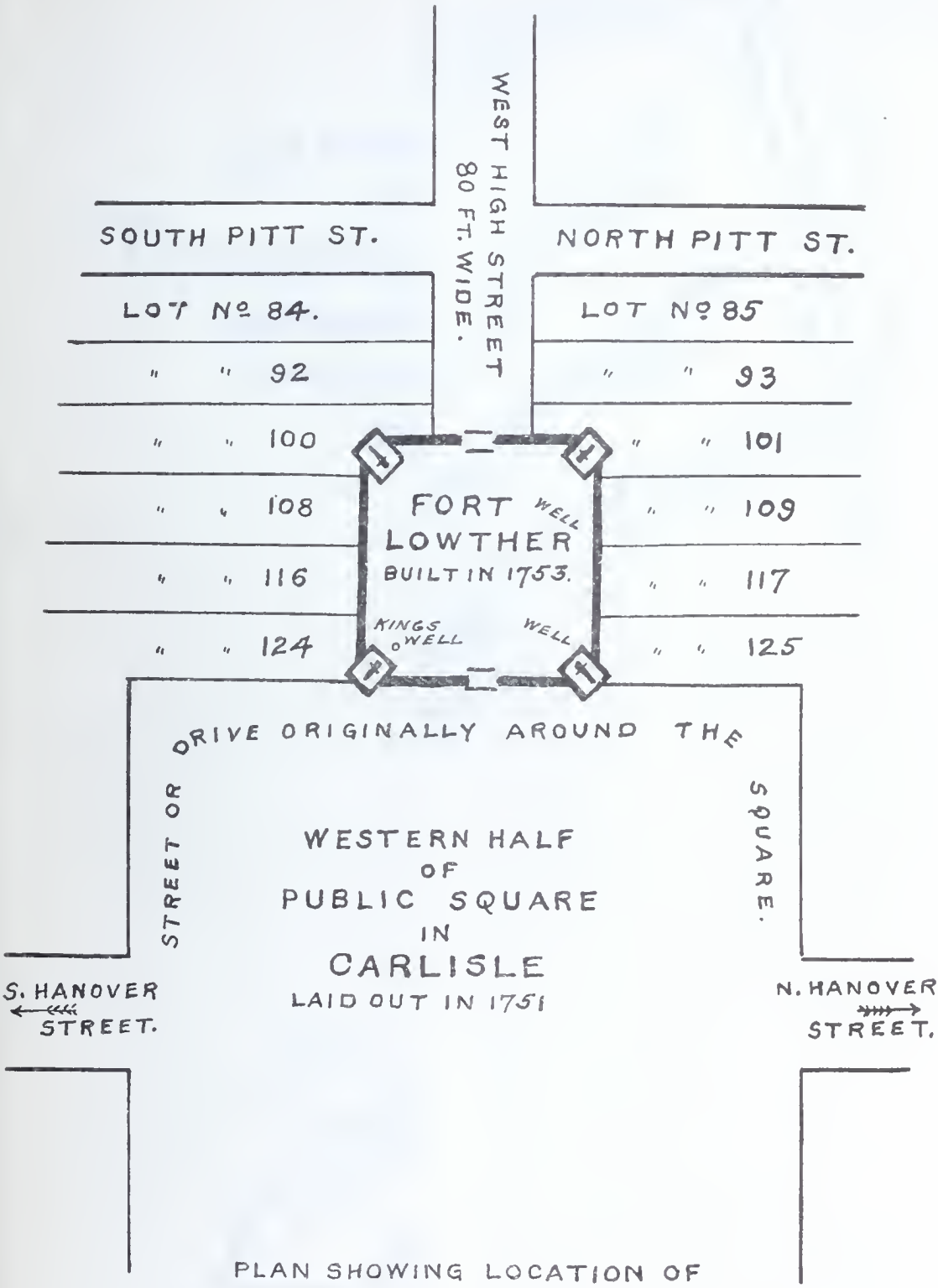

PLAN SHOWING LOCATION OF

FORT LOWTHER

IN

CARLISLE, PA.

DISPOSITION
of the
Pennsylvania Troops
in the Western District.
for the Winter Season
1764

thereafter a line of outposts was maintained as a protection against the anticipated incursions of the Tuscarora and other tribes of hostile Indians. These outposts were established at convenient places for the mutual protection of the limited garrisons and of the growing settlements in the valley of the Cumberland, then becoming attractive to the incoming population.

The annexed map exhibits the location of the outposts and forts, with the garrisons assigned by the authorities in the year 1764, which explains to some extent the trials and difficulties attendant upon the early development of our now fertile Cumberland Valley in which the thriving town of Carlisle is situated.

A number of lots in the new town were disposed of to prominent people, including such names as Alrichs, Armstrong, Albert, Boyd, Butler, Blair, Bell, Callender, Curry, Caldwell, Curran, Cummings, Dunning, Duncan, Douglas, Dobson, Gibson, Montgomery, McClure and others who were among the first settlers in the new town, and gave character to the community, and ere long the great deposits of limestones were drawn upon for building purposes, and very soon one hundred stone houses gave protection and comfort to the inhabitants.

Passing on to the times of the Revolutionary War, Carlisle was made a place of rendezvous for the American troops and British prisoners were sent there for confinement. Major André was a prisoner on parole and many Hessians were quartered there as prisoners in 1777, and were utilized in the construction of the barracks which became in time a school of cavalry practice, and at this time are utilized as an educational institution under the guardianship of the National government, for the instruction of 1,000 of the children of the western Indians, who are gathered there from among all the tribes in order to be taught the arts and mysteries of the mechanical trades, and the importance of and duties of American citizenship.

An act of Assembly, passed the 13th of April, 1782, provided for the erection of the Borough of Carlisle, which in detail set forth the metes and bounds of the corporation and provided fully for the good government of the Borough, and named Robert Miller and Samuel Postlewaite as Burgesses, and William Irvine, William Holmes, James Pollock, and Caspar Cropt, Assistants, Robert Smith as High Constable and John Heap as Town Clerk.

Another act of Assembly passed the 9th of September, 1783, established the famous college, as stated in Section 5 of the act, "In memory of the great and important services rendered to his country by his Excellency John Dickinson, Esquire, President of the Supreme Executive Council, and in commemoration of his very liberal donation to the institution the college shall be forever hereafter called and known by the name of 'Dickinson College.'"

Many prominent men of the several counties were named in the act as the trustees and the liberal donations of land and appropriations of money made by the State authorities demonstrated the interest manifested in the establishment and endowment of Dickinson College, now famous as being the alma mater of many notable men.

In 1794 General Washington, accompanied by his Secretary and 4,000 men, with artillery, tarried in the town on his way to quell the whiskey insurrection. His visit was the cause of a general rejoicing. Carlisle contributed four companies of soldiers during the War of 1812, who served with distinction and honor.

The population in 1830 had grown to 3,708, and in 1837 the Cumberland Valley Railroad gave the town communication with the seaboard and western points in the Valley.

At this time a population of more than 10,000 occupies the once quiet hamlet of LeTort and his companion, and the town, with many colonial landmarks still in existence, is well worth a visit to the student of the early history of Pennsylvania.

EARLY FOOTPRINTS OF DEVELOPMENTS AND IMPROVEMENTS IN EXTREME NORTHWESTERN PENNSYLVANIA.

What is said here must not be taken as a history of the counties of Erie and Crawford. Historians have already gone thoroughly over the data affecting their history, our State libraries have been supplied with published volumes and the people of these counties are no doubt to a resasonable extent conversant with the details of the very interesting history which marks their careers.

The Department of Internal Affairs, however, is a storehouse of interesting data affecting the whole State of Pennsylvania from the time of the very earliest settlements, the coming of William Penn, the advent of the Commonwealth, its growth and its varied history down to the present time. Some of the data which accompany this article have been published heretofore. Some of the maps are of inestimable value from a historical standpoint and deserve a place not only in this Department where they should be kept for all time as sacred souvenirs of early development, but copies of the same should appear in the published reports in order that the people may have an opportunity of seeing and knowing what these valuable documents contain. In addition to conveying to the present generation the information which these documents disclose, in thus publishing them, the future is assured of the perpetration of the information, for the annual reports of this office go into the different libraries of the Commonwealth and should the misfortune ever occur by which the records of this office should be destroyed by fire, the data published with this paper will the thus preserved.

This is the excuse, if any need be made, for giving an epitome of the progress and development of the counties of Erie and Crawford, as they are disclosed by the records on file in the Land Office Bureau of the Department of Internal Affairs. It would seem entirely proper that similar publication should be made in succeeding years with reference to every county of the Commonwealth.

Every nook and corner of Pennsylvania is rich in the history of her natural and material interests and in the record of her citizens both in war and in peace. Probably the locality which appeals most strongly to our sentiments is that surrounding Independence Hall, wherein birth was given to the new republic by virtue of the memorable declaration which emanated from the hearts and brains of the patriots who composed the Continental Congress on the 4th day of July, 1776. However interesting these affairs may be, there are features connected with the two counties in question located in extreme northwestern Pennsylvania that are certainly not of secondary interest. These historical features existed prior to the Declaration of Independence.

French Expansion.

France in its attempt at expansion had established itself in the Canadas with its seat of government at Quebec, still a city of beauty, magnificent in its location and intended by the French Emporer to be made the center of French civilization and development on the western continent. In the efforts to so establish France upon this continent, in the explorations which followed, and in the construction of fortifications to mark or indicate the limits of New France in America, the territory now embraced within Erie and Crawford counties was very much in evidence. This is a story that is well known to every student of history. Fort Presque Isle was the first French fort to be constructed as a basis of these claims and as a means of supporting these claims by French arms south of the Lakes. Immediately following the construction of this fort a road which has been designated in history as the Portage road was constructed from Fort Presque Isle, now Erie, to Leboeuf, now Waterford, where another fort was constructed, some 18 miles from Fort Presque Isle. French surveyors and engineers were undoubtedly familiar with the locality for they must have known that at Fort Leboeuf they were on the waters which were susceptible of navigation, which led them to Fort Duquesne and thence on to New Orleans, thus making a line exhibiting their claims from the lakes on the north to the gulf on the south. It is apparent that the projectors of the French scheme at that time did not fully understand the magnitude of their project. Could they have succeeded, the American colonies under British

rule would only have constituted a narrow fringe along the Atlantic coast.

It was on the territory of these two counties that the protest of Great Britain was served upon the representatives of the French, when the youthful Washington came from Virginia to deliver the message of objection to the French at Fort Leboeuf in the year 1753. Historical references to the experiences of George Washington at that time have always endeared his name to all the patriotic citizens of this great republic. Considering the magnitude of this American republic, which might or might not have existed if the demands of the British had not been crowned with success, the responsibilities placed upon Washington at this time scarcely have their parallel in history, and this fact alone, independent of his famous and forever memorable services as a soldier in the war for independence, would make his name brilliant in the annals of the republic. This view of the case is accentuated when it is known that in this event Washington was acting in his earliest representative capacity.

No thoughtful citizen of our Commonwealth, and we might as well say of this great republic, will ever pass the town of Waterford, along the Philadelphia and Erie Railroad, without being possessed with a feeling of veneration for the man who came in the frost and snows of that winter of 1753 to meet the French in their redoubt or fortification, constructed on the banks of French creek, then known as Fort LeBoeuf, which at that time was occupied by French troops. Hence there is within the counties of Erie and Crawford, through which Washington passed, exceedingly interesting history concerning the affairs of this State and of this Nation.

Territory of Erie and Crawford Counties.

At the time of the coming of William Penn, civilization had scarcely reached the Susquehanna, and northwestern Pennsylvania was entirely in the possession of the oldest race of America, the Indians. The charter of William Penn, as is well known, was granted in 1681. Immediately following his advent the province was divided into three counties, Philadelphia, Bucks and Chester. The western limitation of these counties has always been clothed with an element of indefiniteness. The situation is somewhat like that which existed under the charter granted for the colony of Connecticut where no western limit was given and its people claimed that it extended to the setting sun. It is probable, however, that Chester county had for its limitations the western boundary of the territory of Pennsylvania, as authorized under the charter to William Penn, that being five degrees westward of the Delaware river, so that what is now

the territory within the limits of Erie and Crawford counties was first embraced within the territory of Chester county, and so remained until the erection of the fourth county in the State, Lancaster, by the act passed the tenth day of May, 1729. The preamble and the first section of the act which gave power to erect the county of Lancaster, are as follows:

An Act for erecting the upper parts of the province of Pennsylvania, lying towards Susquehanna, Conestogoe, Donegal, &c., into a county.

WHEREAS a great number of the inhabitants of the upper parts of Chester county have, by their petition humbly represented to the Governor and Assembly of this province, the great hardships they lie under, by being at so great a distance from the town of Chester, where the courts of justice are held, and the public offices kept: and how hard and difficult it is for the sober and quiet inhabitants of the part of the county, to secure themselves against the thefts and abuses almost daily committed upon them by idle and dissolute persons, who resort to the remote parts of the province, and, by reason of the great distance from a court or prison, do frequently find means of making their escape: For the removing which inconveniency, and relief of the said inhabitants, Be it enacted, That all and singular the lands within the province of Pennsylvania, lying to the northward of Octoraro creek, and to the westward of a line of marked trees, running from the north branch of the said Octoraro creek, northeasterly to the river Schuylkill, be erected into a county, and the same is hereby erected into a county, named and from henceforth to be called, Lancaster county; and the said Octoraro creek, the line of marked trees, and the river Schuylkill aforesaid, shall be the boundary line or division between the said county and the counties of Chester and Philadelphia.

From the reading of this section, and understanding the location of Octoraro creek, it will be seen that Lancaster county as originally erected, extended to the western limits of Pennsylvania and also included the territory now embraced in the counties of Erie and Crawford.

The reasons given for the erection of the new county are concise and most forcible, and in the acts of Assembly authorizing the organization of nearly all the earlier counties they are preceded by preambles wherein most potent reasons are given for the erection of the new counties. The reasons usually given relate to the inconvenience and the impossibility of the administration of justice and the punishment of those who commit felonies, crimes and misdemeanors.

Cumberland county was erected on the 27th day of January, 1750. This territory was erected from the territory which before had been embraced within the limits of Chester, and after the formation of Lancaster, within the limits of Lancaster county, and it too extended to the western boundary of the State and included the territory now within the limits of Erie and Crawford counties.

The preamble and first section of this enactment are as follows:

An ACT for erecting part of the province of Pennsylvania, westward of Susquehanna, and northward and westward of the county of York, into a county.

WHEREAS a great number of the inhabitants of the western part of Lancaster county have, by their petition, humbly represented to the governor and assembly of this province the great hardships they lie under, by being at so great a distance from the borough of Lancaster, where the courts of justice are held, and the public offices are kept, and how hard and difficult it is for the sober and quiet part of the inhabitants of that part of the county to secure themselves against thefts and abuses, frequently committed amongst them by idle and dissolute persons, who resort to the remote part of the province, and, by reason of the great distance from the court or prison, frequently find means of making their escapes: For remedying of which inconveniences, and relief of the inhabitants in the premises, Be it enacted, That all and singular the lands, lying within the province of Pennsylvania aforesaid, to the westward of Susquehanna, and northward and westward of the county of York, be and hereby are erected into a county, named, and hereafter to be called Cumberland: bounded northward and westward with the line of the province, eastward partly with the river Susquehanna, and partly with the said county of York, and southward in part by the said county of York, and part by the line dividing the said province from that of Maryland.

The county of Bedford was erected out of the territory embraced within the county of Cumberland, by enactment passed the 9th day of March, 1771.

The preamble and first section of the act creating Bedford county are as follows:

An ACT for erecting a part of the county of Cumberland into a separate county.

WHEREAS a great number of the inhabitants of the western parts of the county of Cumberland have represented to the Assembly of this province the great hardships they lie under, from being so remote from the present seat of judicature, and the public offices: For remedy whereof, BE it enacted, That all and singular the land

GENEALOGICAL MAP
OF THE
COUNTIES OF PENNSYLVANIA
1904

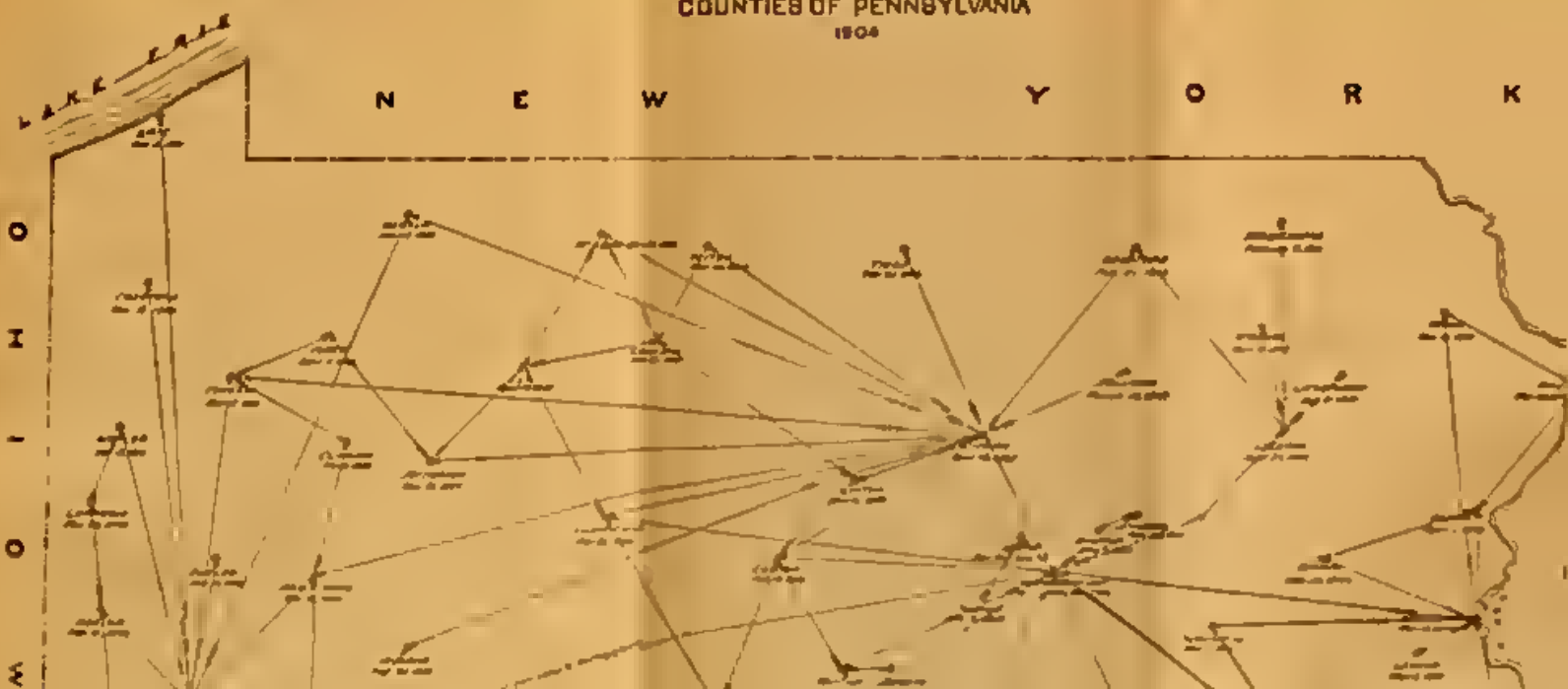

lying and being within the boundaries following, that is to say; beginning where the province line crosses the Tuscarora mountain, and running along the summit of that mountain to the Gap near the head of the Path Valley; thence with a north line to the Juniata; thence with the Juniata to the mouth of Shaver's creek; thence northeast to the line of Berks county; thence along the Berks county line northwestward to the western bounds of the province; thence southward, according to the several courses of the western boundary of the province, to the southwest corner of the province; and from thence eastward with the southern line of the province to the place of beginning; shall be, and the same is hereby, erected into the county, henceforth to be called Bedford.

Its boundaries were somewhat changed by an act passed the 21st day of March, 1772, as to the southeastern limits, but in both the acts referring to the boundary lines of the county of Bedford the western limit was the western line of the province of Pennsylvania, and therefore Bedford county also included the territory now embraced within the counties of Erie and Crawford.

At the organization of the county of Westmoreland on the 6th day of February, 1773, the enactment which authorized its erection did not include the territory in extreme northwestern Pennsylvania, but it is claimed that subsequent to the purchase of 1784 from the Indians, the territory extending to the lakes, to the west of the Allegheny river and Conewango creek, was embraced within the county of Westmoreland.

Allegheny county was organized on the 24th of September, 1788, formed from Westmoreland, and its territory extended northward to the lakes and to the westward of the Allegheny river.

Both of the counties Erie and Crawford were formed from territory taken from Allegheny county by an enactment of the Legislature dated the 12th day of March, 1800.

Section 4 of this Act, which relates to the organization of Crawford county is as follows:

Sect. IV. And be it further enacted by the authority aforesaid, That all that part of Allegheny county, which shall be included within the following boundaries, viz: Beginning at the north-east corner of Mercer county: thence upon a course north forty-five degrees east, till it intersects the north line of the sixth donation district; thence eastwardly along said line ten miles; thence at a right angle to the said line northerly to the north line of the eighth donation district; thence westwardly along the said line to the western boundary of the State; thence southerly along the said boundary to the northeast corner of Mercer county; thence eastwardly along the north line of Mercer county, to the place of beginning, be, and the same is hereby erected into a separate county, to be henceforth

called Crawford county, and the place of holding the courts of justice in and for the said county, shall be at Meadville; provided the inhabitants or proprietors of Meadville and its vicinity subscribe and secure the payment of four thousand dollars to the trustees of the county, either in specie, or land at a reasonable valuation, within four months of the passing of this act, for the use of a seminary of learning within said county; and in case of neglect or refusal, the trustees shall, and they are hereby authorized to fix on the seat of justice, at any place within four miles of Meadville. And the Governor shall, and he is hereby empowered to appoint three commissioners, any two of which shall run and ascertain and plainly mark the boundary lines of the said county of Crawford, and shall receive as a full compensation for their services therein, the sum of two dollars for every mile so run and marked, to be paid out of the monies which shall be raised for the county uses, within the county of Crawford.

Section 5 of said act which relates to Erie county, is as follows:

Sect. V. And be it further enacted by the authority aforesaid, That all that part of Allegheny county, which shall be included in the following boundaries, viz: Beginning at the north-east corner of Crawford county; thence at a right angle with the north boundary of the same northerly till it shall intersect the line of the State of New York; thence westwardly along the said line to the south-west corner of the said state; thence northerly by the line of the said state into Lake Erie; thence south-westwardly by the said Lake, including so much thereof as is within the jurisdiction of Pennsylvania, until it shall intersect the aforesaid western boundary of the State; thence southerly by the said boundary to the north-west corner of Crawford county; thence along the north line of the said county to the place of beginning, be, and the same is hereby erected into a separate county, to be henceforth called Erie county; and the place of holding the courts of justice, in and for the said county, shall be at the town of Erie.

For a time after the organization of these two counties, under this act of 1800, the judicial and official business of the counties was conducted at Meadville. At the time of the organization of Erie county, its population was 1,468, and the population of Crawford county was 2,346.

Scull's Map of 1770.

In the year 1770 a map was published by W. Scull, and from this map a tracing has been made, which accompanies this paper, showing the territory from Fort Pitt to Fort Presque Isle and to near the western boundary line of Pennsylvania, and also including a sketch of the Allegheny river and the Conewango creek from where said

...r the county were within the county of

...hich relates to Erie county, is as follows
...ether enacted by the authority aforesaid
...th here county which shall be included in
...ie. Beginning at the north-west corner of
...at a right angle with the north boundary
...ll shall intersect the line of the State of
...nsile along the said line to the south-west
..., thence northerly by the line of the said
...here south-westerly by the said lake
...d as is within the jurisdiction of Pennsylvania
...rect the aforesaid western boundary of the
...by the said boundary to the north-west cor
...; thence along the north line of the said
...beginning line, and the same is hereby erected
...to be forever hereafter called Erie county, and the
...ns of justice in and for the said county, shall

...organization of these two counties, under
...ent and official business of the counties was
At the time of the organization of Erie
...was 1,166, and the population of Crawford

...ewell's Map of 1770

...map was published for W. Sewell and Jno. Ross
...made which accompanies this paper, when
...ent left to Fort Presque Isle and to lower the
...of Pennsylvania and also, in tracing a sketch
...and the Tuscarawago creek from where said

creek enters the State of Pennsylvania until the point of its confluence with the Allegheny where the city of Warren is now situated. (See Map "A" herewith.) This map bears evidence of considerable development in and about what is now the city of Pittsburg. The place had ceased to be called Fort Duquesne by virtue of the success of the colonists over the French, and a new name had been given the place in honor of the British statesman, William Pitt.

This map presents material for study to the student of history. Few of the names of the present day appear upon it. There was no city of Erie, of Meadville, of Oil City, Franklin, or Corry, and the territory embraced within the limits of this map was a wilderness, the timber being of the highest quality and most valuable character. Limitless forests of white pine covered the territory especially in the northwestern portion of the section. But one road appears upon this map and that is the road from Fort Pitt to Fort Venango, and thence to Forts Leboeuf and Presque Isle.

With all the wonderful commercial interests which are now located in this section of the State, and the inestimable value thereof, yet could this territory be rehabilitated with the primeval forests that stood there in 1770, it would seem almost impossible to estimate the value of the timber in the territory, from a commercial standpoint.

Many of the streams which were then known by Indian names are now called by other names. Toby's creek, which empties into the Allegheny, being the water drainage of portions of McKean, Elk and Jefferson counties, is now called the Clarion river, but all the old surveys which were made by the deputy surveyors between 1790 and 1800 designate the same as being located on the waters of Big Toby's or Little Toby's creek.

It is a satisfaction to note that among the many changes which have occurred in the names of streams and localities, that stream, French Creek, which was a link in the chain of navigation between the Lakes and the Gulf, still retains its name given to it, undoubtedly, at the time of the French occupation. Its location is defective in that the map by no means gives its extent. This stream, as is well known, arises in Findley's Lake, in Chautauqua county, New York, flowing down through the town of Wattsburg, Erie county, into Leboeuf township, where it is joined by the eastern branch arising south of the city of Corry, and southeasterly from the town of Waterford it is joined by the western branch which is the outlet of Lake Leboeuf.

While French occupation was a failure and while the great ideas of expansion of the French ruler came abruptly to an end at the conclusion of the French and Indian War, yet it is not to be regretted that some of the places within the territory of the two counties in

question bear the names which give evidence of the French occupation of this part of Pennsylvania in the early days of its history.

Indian Purchases.

As before indicated, this northwestern territory of Pennsylvania was within the chartered rights of William Penn, but at the close of the Revolutionary War practically nothing had been done toward its development further than the sparse settlements which may have been made as a result of the attempted expansion on the part of the French, with Quebec as a basis of operations.

The purchase from the Indians under date of 1764, and the earlier purchases had been consumated, but the vast territory in northwestern Pennsylvania north of the Ohio, and extending in a diagonal line in a northeasterly direction to the boundary line of Pennsylvania at a point now within the limits of Bradford county, was still in the possession of the Indians so far as the making of any conveyances was concerned.

Along the Allegheny river and some of its tributaries there were Indian villages and in the western advance of civilization, hostile acts were committed on the part of the Indians which rendered the fertile northwestern territory, desirable as it may have seemed, difficult of occupancy.

Many negotiations with the Indians were had in pursuance of resolves of the Supreme Executive Council of Pennsylvania, all of which were fruitless until that with the Six Nations at Fort Stanwix in New York State, where the city of Rome is now located, which was held in 1784. Pennsylvania had appointed three commissioners to confer with the chiefs of the Six Nations, and a treaty was consummated and signed on the fifteenth day of October, 1784, and a deed signed by the chiefs of the Six Nations on the twenty-third day of the same month by which there was deeded to the Commonwealth of Pennsylvania a vast territory which is described in the proceedings of this Fort Stanwix conference published herewith.

By this deed there were relinquished to Pennsylvania all the claims of this confederation, but there were other Indian tribes which alleged ownership, or certain rights, to the same territory, and the same Commissioners who represented Pennsylvania at Fort Stanwix, in New York state, convened at Fort McIntosh, where the city of Beaver, in Beaver county, Pennsylvania, is now located, and consummated a treaty with the Wyandottes and the Delawares by which these tribes relinquished all their claims to the Commonwealth of Pennsylvania, in a deed corresponding exactly in description to that above mentioned as given by the chiefs of the Six Nations at Fort Stanwix in the previous year. This treaty was

dated the 21st day of January, 1785. The proceedings at Fort Mc Intosh are published in conjunction with those at Fort Stanwix.

Proceedings of the Treaties held at Fort Stanwix and M'Intosh, between the Commissioners of the Commonwealth of Pennsylvania, and the Deputies of the Six Nations, the Wyandott and Delaware Indians claiming the unpurchased Territory within the acknowledged Limits of the said Commonwealth.

Fort Stanwix, October 4, 1784.

The Commissioners of Indian affairs from the State of Pennsylvania, pursuant to their letter of the third instant, met in conference with the Commissioners on part of the Continent.

PRESENT

The hon. Oliver Wolcott, Richard Butler, and Arthur Lee, esqs.	Commissioners on the part of the United States.
The hon. Samuel J. Atlee, William M'Clay, and Francis Johnston, esqs.	Commissioners on the part of the State of Pennsylvania.

It was requested by the State Commissioners, that the Commissioners for the United States should introduce and announce them in their official character to the Indians, and inform them, that they, by consent of Congress, had some business of importance to transact with them, relating to the affairs of said State, to be brought forward at a proper period;

Which requisition, after being discussed, was unanimously agreed to.

Fort Stanwix, October 17, 1784.

At the request of the Commissioners from the United States, the Commissioners from the State of Pennsylvania met them this day in conference on the same subject as above. Present as before.

Whereupon it was agreed, That upon the close of the council to be held this day with the Indians in the Council-House of Fort Stanwix, the commissioners on part of said State should be introduced and announced in due form to the Indian chiefs or sachems in full council.

The same day in council held between the Commissioners on part of the United States, and the representatives of the Six Indian nations; present also the Commissioners for the State of Pennsylvania.

General Wolcott arose and addressed the Indians as follows, viz:

Sachems and Warriors,

We now, announce to you Col. Atlee, Mr. M'Clay and Col. Johnston, three honorable gentlemen from the State of Pennsylvania, who have come by the consent of Congress, as commissioners, to transact some affairs with you, on the part of that State, after the conclusion of the present treaty, should it be concluded in a manner satisfactory to the United States.

After which Col. Atlee in behalf of the Indian commissioners for the State of Pennsylvania, delivered the following speech, viz:

Sachems and Warriors,

You have now been told by the honorable Commissioners from Congress, that we attend as commissioners from your old friends of Pennsylvania, to transact business with you on the part of that state. At a proper season we will produce to you our commissions, and lay before you the business committed to our charge, and we doubt not but you will take it under immediate consideration, and return a favourable answer.

(Four Strings.

In Conference, Fort Stanwix, October 22, 1784.

Present,

The hon. Samuel J. Atlee,
Francis Johnston, and
William M'Clay, esqs. } Commissioners from the State of Pennsylva.

Griffith Evans, Secretary.

The Rev. Samuel Kirkland,
And Mr. James Dean, } INTERPRETERS.

And, The Deputies of the Six Indian Nations.

The Commissioners, through Colonel Atlee, opened their business by addressing them as follows, viz.

Brothers of the Six Nations,

It is probable that the business between you and the Continental Commissioners will be settled this day in Council; previous to which, we are desirous of meeting you this morning with a view of laying before you the particular objects of our missions, and which we have attended here so long to negotiate with you on the part of the state of Pennsylvania. It is not our wish to settle any matters finally until the conclusion of the Continental Treaty, the design of our

present interview is to prepare your minds for the introduction of our business at a proper season, to discuss with freedom and seriously deliberate upon the subjects necessary to be taken into consideration, that we may fully and perfectly understand each other.

We now inform you that we are commissioned and sent from your old friends of Pennsylvania, to purchase from you, according to ancient custom, the unpurchased lands within the acknowledged limits of the said state. This has been the invariable usage of our forefathers, and we, desirous of pursuing their good example, wish that our young men who have become very numerous, and require more lands, should settle and improve the same in quietness and peace; for this desirable purpose we have brought with us a valuable cargo of goods, suited to your various wants and necessities, as a compensation for your right to these lands. But these lands being more remote and consequently less valuable than those our fathers have heretofore purchased, you ought not, therefore, to expect so great a consideration for them.

(The Commissioners then produced a map of the State, pointing out to them the unpurchased land now intended to be purchased.)

We here produce to you all the deeds of purchase made by our forefathers from their first coming into this country, which if you require shall be read and explained to you for your information and satisfaction, by which you will learn the extreme regard the people of Pennsylvania have ever shewn the Six Confederate Nations.

To which Capt. O'Bale, a chief of the Senaca Nations, replied in behalf of the Six Nations.

Brothers of Pennsylvania,

We now call your attention to our reply to what you have said; we greatly rejoince in meeting our brothers of Pennsylvania once more in peace and friendship, your language has been friendly and agreeable to us, as that of your forefathers always was; you have informed us of the business you are commissioned from the State of Pennsylvania to transact with us, we have seen the deeds given by our fathers to yours and understand you well. We will take up the matter, keep it in mind, and deliberate upon it 'till the close of the continental business.

The Commissioners then thanked them, and proceeded as follows, viz:

We come in the most peaceable and friendly manner and do not wish to irritate your minds with a recapitulation of former grievances, but to make the road between us smooth and even. We are to inform you that one of our brothers present (pointing to Mr. M'Clay) is appointed by the government of Pennsylvania to run

the boundary line between you and us, next spring, when we will expect some of you to accompany him, in order to prevent all disputes in future touching the same.

Having it in charge from the state, we must not omit to be informed by you the Indian name of Burnet's Hills, mentioned in our deed of 1768. And also which of the two streams Lycoming or Pine Creek (both of which empty into the West Branch of Susquehanna) is known among you by the name of Tiadaghton. (To which they answered:) As to Burnet's Hills they called them the Long Mountains and knew them by no other name; and that Tiadaghton was Pine Creek or the uppermost and largest of the two, but of this they would consider and return a more positive answer.

The conference was then closed.

October 23, 1784, In CONFERENCE.

PRESENT, as before.

The Commissioners again produced the map of the state, pointing out the purchased and unpurchased lands within the same, particularly describing and explaining to them the forty-second degree or line of latitude (being the northern boundary of the state) and also mentioned the place where it was supposed it would pass. All which Capt. Aaron Hill, a Mohock chief, who spoke English very well, perfectly understood and explained in a satisfactory manner to the other chiefs.

Captain O'Bale then spoke and informed the Commissioners, "That it is "not the wish of the Six Nations at present to part with so much of their 'hunting grounds,'" and pointed out a line on the map which he hoped would be agreeable to them.

This being far short of the boundary of the state was therefore deemed by the Commissioners totally inadmissible.

The Commissioners then spoke to them as follows:

Brothers,

Though the lands we are about to purchase are already ceded by the line of cession described in the Articles of Peace between the United States and Great Britain, yet we mean not to take any advantage of you, but are desirious of paying you a valuable consideration for them, after the manner of our ancestors, your brothers of Pennsylvania. This consideration we have with us and consists of an excellent assortment of goods, amounting in value to four thousand dollars, and which you will find to be of the first quality, which will certainly convince you that many advantages will flow to you from a trade and correspondence with your brothers of Pennsylvania.

We now desire you would make up your minds on these important matters that our business may be in such forwardness on the conclusion of the Continental Treaty, as to be ready to receive a public and final sanction, on the completion of which we will deliver you a belt.

We wish once more to impress our brothers with an idea that our intention is to pursue the same method of obtaining lands from you that our forefathers did, with whose conduct we conceive you must be perfectly satisfied, as they never wronged you, but have fulfilled all their engagements and paid you faithfully, for all the lands they have from time to time purchased of you.

Least any doubts should arise respecting the quality of the goods, if such chiefs as are desirous of seeing them will attend at the stores, the several packages shall be opened and shewn to them.

It has been intimated by some of you that you are desirous of having a privilege of hunting on these lands, to this we have no objection, more especially as the continental commissioners have granted you the same indulgence.—this in our opinions will tend to our mutual advantage.

Brothers,

To-morrow being Sunday, on which we can transact no public business, being a great way from our respective families, and winter approaching fast upon us, we must therefore again request you to come to a conclusion on these matters, and let us know your minds as soon as possible."

The Commissioners then withdrew, the chiefs still remaining in consultation. After some time the Indians requested their attendance, they returned accordingly, when the chiefs present spoke by Captain O'Bale, as follows:

"Brothers of Pennsylvania,

"You have communicated to us your business; you have pointed out the lands you are directed to purchase of us, and we understand you; you have likewise shewn your authority, of which we are satis-satisfied. And as we wish to keep the way between us smooth and even, and to brighten the chain of friendship, and make it lasting, we have agreed that the lands you have described be granted to you in the same manner as you have requested. But as lands afford a lasting and rising profit, and as the Pennsylvanians have always been generous, we hope you will give us something next year as a farther consideration."

The Commissioners after consulting together replied,

"We thank you for meeting us here, and are glad to find you so

well disposed to peace and friendship. We expected we had brought you sufficient presents for the lands we are commissioned to purchase, but have nevertheless agreed to give you goods to the amount of one thousand dollars more, which we will deliver to you or to any persons you may appoint to receive them at Tioga, the first of next October. This cargo of goods shall be assorted in the best manner to serve you, for the performance of which we will obligate ourselves if you think it necessary."

Then the chiefs by Captain O'Bale, spoke as follows, viz:

"We most cheerfully agree to this; we will take an obligation for the purpose of securing to us the privilege of hunting on the lands, and also for delivery of the goods, which will perfectly satisfy us. We wish that our brothers of Pennsylvania would send us a faithful gun and blacksmith to reside at or near Tioga, who would be of great advantage to us when we come down in hunting parties; and also that the government of Pennsylvania would establish trading houses at the same place, that we may be conveniently and honestly supplied with such articles as we shall stand in need of."

The Commissioners answered, "We will make true report of these requests to the State, and make no doubt they will be complied with."

Two of the principal chiefs, Captain Aaron Hill of the Mohawks, and Captain O'Bale of the Senecas, desirous of having each a rifle of the manufacture of Pennsylvania, being informed they were very good, requested the Commissioners to give them two of the best quality, to be delivered to them on the first day of April next, at the new store at Newtown, near Tioga; which the Commissioners complied with, and gave their obligation for that purpose.

The conference ended.

The same day. In Council. Present.

The hon. Oliver Wolcott, Richard Butler, and Arthur Lee, esqs.	Commissioners on the part of the United States.
The hon. Samuel J. Atlee, William M'Clay, and Francis Johnston, esqs.	Commissioners on the part of the State of Pennsylvania.
The Rev. Samuel Kirkland, And Mr. James Dean,	INTERPRETERS.

And a full representation of the Six Indian Nations.

At the close of the continental business, General Wolcott addressed the Indians as follows:

"Sachems and Warriors,

"We informed you some time past, that these gentlemen commissioners from the state of Pennsylvania, had some public business to transact with you on the part of the said State. If they are ready to bring it forward, now will be a proper time."

Upon which Colonel Atlee, in behalf of the Pennsylvania Commissioners, delivered the following speech, prepared for the purpose: "Brothers of the Six Nations,

After a long separation of nine years, during which period, the great Congress have been at war with, and conquered their enemies from the other side of the great water. We the Commissioners from your old friends of Pennsylvania, with the consent of the United States in Congress assembled, are well pleased to meet you this day; and from our hearts rejoice with you, that peace and friendship are once more established by these honourable gentlemen the commissioners of Congress. (Six Strings.

"Brothers,

"Listen with great attention to what we are going to say to you. We come in the name and from the government of Pennsylvania, of which you have already been informed; our commission we here produce, which we will read to you publicly."

The commission was read.

"Brothers,

"From the first coming of our fathers to this country, about one hundred years ago, to the time of the last treaty and purchase in 1768 at this place, which many of you now present must well remember, your brothers of Pennsylvania as they wanted lands for their young men to settle on, applied for and purchased from the natives from time to time such quantities within the bounds of their charter as they judged sufficient.

"The several deeds for the different purchases we here produce as authentic proofs of the justice of our conduct towards our brethren of the Six Nations, and others claiming and Possessing the country—testimonies which cannot lie."

Produced the deeds.

"This last deed, brothers, with the map annexed, are descriptive of the purchase made sixteen years ago at this place; one of the boundary lines calls for a creek by the name of Tyadoghton, we with our brothers the Six Nations to explain to us clearly which you call the Tyadoghton, as there are two creeks issuing from the Burnet's Hills, Pine and Lycoming.

"Brothers,

"You will observe by our commission just now read to you, that our present business is to satisfy you, as was our ancient custom, for the lands lying within the acknowledged limits of Pennsylvania, for which you have not heretofore received any compensation.

"This compensation has been mutually agreed to by you and us in conference this morning. It was also agreed, that in addition to the goods we have now on this ground for your use, we should give our obligation for the amount of one thousand dollars in such goods as will best suit yourselves, to be delivered at or near Tioga, on the Susquehanna, on the first day of October next. It now remains for us mutually to carry into execution our respective agreements, and that, in the most solemn and public manner, as it is our fixed determination that they shall be inviolate forever.

"Brothers,

"Before we conclude, we desire you to appoint some suitable persons among yourselves to receive and distribute the goods with impartiality and justice; and that you will also nominate a fit person to attend running the boundary between you and us, when due notice shall be given thereof." (A Large Belt.

To which they replied by Captain Aaron Hill.

"Brothers from Pennsylvania,

"We have heard what you have said, and are well pleased with the same. The consideration we have fully agreed on, which we are to receive for the lands, and agreeable to your request have appointed Captain Aaron Hill, Onequiandahonjo, and Honeghariko of the Mohawk tribe; Kayenthogkke, Thaghneghtanhare, and Teyagoneendageghte, of the Seneca; Ohendarighton and Thoneeyode, of the Cayuga; Sagoyahalongo and Otoghselonegh, Ojestalale, Oneyanha, Gaghsaweda and Odaghseghte of the Oneida; and Onesaghweughte and Thalondawagon of the Tuscarora, as suitable persons to receive the goods from you.

"With regard to the creek called Tyadoghton, mentioned in your deed of 1768, we have already answered you, and again repeat it, it is the same you call Pine Creek, being the largest emptying into the west branch of the Susquehannah.

"Agreeable to your wish we have appointed Taghneghtanhare to attend your surveyor in running the line between you and us."

We do certify that the foregoing speech was this day made by Captain Aaron Hill, on behalf of the Six Nations to the Pennsylvania commissioners.

Witness our hands this twenty-third day of October, Anno Domini one thousand seven hundred and eighty-four.

(Signed) Samuel Kirkland, Missionary.
James Dean, Interpreter.

The Deed* was then produced, and publicly read, when the chiefs of the respective nations sealed and delivered the same, saying, "We deliver this as our grant and deed, and give up the land therein mentioned, according to the description thereof to their brothers the Pennsylvanians, for their use forever." After the same being witnessed, the commissioners sealed and delivered the two obligations mentioned above, one for the delivery of the goods, and the other for securing to them the privilege of hunting on the lands now purchased.

The council arose.

The foregoing is a true state of the proceedings of the Indian treaty at Fort Stanwix.

GRIFFITH EVANS, Secretary.

October 23, 1784.

---

*The six Indian Nations, to the Commonwealth of Pennsylvania, DEED for Lands purchased, October 23, 1784.

TO ALL PEOPLE to whom these present shall come, WE, Anigwendahonji and Teweghtogon, Sachems or Chiefs of the Indian nation called the Mohocks, Kanonghgwenya, Alyatonenghtha, and Tatahonghtcayon, Sachems or Chiefs of the Indian nation called the Oneidas, Ohendarighton and Keatarondyon, Sachems or Chiefs of the Indian nation called the Onondagoes, Oraghgwanentagon, Sachem or Chief of the Indian nation called the Cayogaes, Tayagoneatageghte, Tehonwaeaghriyagi, Thanghnaghtanhari, Sachems or Chiefs of the Indian nation called the Senecas, And Ononghsawanghti, and Tharondawagon, Sachems or chiefs of the Indian nation called the Tuscaroras, being met together in a general council of the Six Nations convened at Fort Stanwix, by the Honorable Oliver Wolcott, Richard Butler and Arthur Lee, esquires, commissioners of Indian affairs, duly appointed by the honorable the Congress of the United States, for the northern and middle districts, SEND GREETING, KNOW YE that WE the said Sachems or Chiefs, for and in consideration of the sum of five thousand dollars, to us in hand paid, before ensealing and delivery of these present, by the honorable Samuel John Atlee, esquire, and William M'Clay, and Francis Johnson, esquires, commissioners for and in behalf of the commonwealth of Pennsylvania, the receipt whereof WE do hereby acknowledge, HAVE granted, bargained, sold, released and confirmed, and by these presents, for us and the said Six Nations, and their confederates and dependent tribes, all whom we represent, and by whom we are thereunto authorized and impowered, DO grant, bargain, sell, release, and confirm unto the said Commonwealth, all that part of the said Commonwealth not yet purchased of the Indians within the acknowledged limits of the same, BEGINNING on the south side of the river Ohio, where the western boundary of the state of Pennsylvania crosses the said river, near Shingo's old town, at the mouth of Beaver creek, and thence by a due north line to the end of the forty-second and beginning of the forty-third degrees of north latitude, thence by a due east line separating the forty-second and forty-third degrees of north latitude, to the east side of the east branch of the river Susquehanna, thence by the bounds of the late purchase made at Fort Stanwix, the fifth day of November, anno Domini one thousand seven hundred and sixty-eight, as follows, "Down the said each branch of Susquehanna on the east side thereof, till it comes opposite to the mouth of a creek called by the Indians, Awandac, and across the river, and up the said creek on the south side thereof, and along the range of hills, called Burnett's Hills by the English, and by the Indians on the north side of them to the head of a creek which runs into the west branch of Susquehannah, which creek is by the Indians called Tyadaghton, but by the Pennsylvanians, Pine Creek, and down the said creek on the south side thereof, to the said west branch of Susquehanna, then crossing the said river, and running up the same on the south side thereof, the several courses thereof, to the fork of the same river, which lies nearest to a place on the river Ohio called Kittaning, and from the fork by a straight line to Kittaning aforesaid, and then down the said river Ohio by the several courses thereof, to where the western bounds of the said state of Pennsylvania crosses the same river," at the place of BEGINNING. Together with all lakes, rivers, creeks, rivulets, springs, waters, soils, lands, fields, woods, underwoods, mountains, hills, valleys, savannah, fens, swamps, isle, inlet, mines, minerals, quarries, rights, liberties, privileges, advantages, hereditaments, and appurtenances whatsoever, to the said tract of land and country belonging or in any wise appertaining, and all the right, title, interest, claim and demand whatsoever, of us the said sachems or chiefs, and of the said Six Nations, and their confederates and dependent tribes, and every of them, TO HAVE AND TO HOLD the said tract of land and country, with the appurtenances thereunto belonging, unto the said commonwealth to the only proper use and behoof of the said commonwealth, FOR EVER, so that neither WE, the said sachems or chiefs, nor any of us, nor the said Six Nations (nor their confederates and dependent tribes, nor any of them, nor any of our or their heirs, children, or descendents, shall claim, demand, or challenge, any right, title, interest, or property, of, in, or to the said tract of land and country, but from the same shall be forever barred and excluded; and the same tract of land and country shall forever hereafter be peaceably and

Fort M'Intosh, January, 1785.

In COUNCIL, January 9, 1785.

PRESENT.

The hon. George Rogers Clarke, Richard Butler, and Arthur Lee, esqs. } Commissioners on the part of the United States.

The hon. Samuel J. Atlee, and Francis Johnston, esqs. } Commissioners on the part of the State of Pennsylvania.

Griffith Evans, Secretary.

John Montour, Interpreter.

And the chiefs, &c., of the Wyandott, Delaware, Chippawa, and Ottawa Indian nations.

The commissioners on part of the United States, in consequence of the State commissioners letter of yesterday, addressed the Indians, as follows,

"Sachems and Warriors,

"These gentlemen, Colonel Atlee, and Colonel Johnson, are commissioners from the State of Pennsylvania, who have attended here by consent of Congress to transact some public business with you on the part of said State, which they will be ready to introduce after the present treaty is concluded."

---

quietly possessed by the said commonwealth, and all persons, who shall settle thereon, under the authority of the same, without the let hindrance, molestation, interruption, or denial of us the said sachems or chiefs, or the said Six Nations, or their confederates, and dependent tribes, or any of them, or of our or their heirs, children, or descendents. IN WITNESS whereof, We the said sachems or chiefs, for ourselves and the rest of the Six Nations, and their confederates and dependent tribes, have hereunto set our hands and seals. Dated at Fort Stanwix aforesaid, this twenty-third day of October, in the year of our Lord one thousand seven hundred and eighty-four.

Oraghgwanentagon, his + mark, L. S.
Tayagoneatageghti, his + mark, L. S.
Tehonweeaghreyagi, his + mark, L. S.
Thaghnaghtanhari, his + mark, L. S.
Ononghsawanghti, his + mark, L. S.
Tharondawagon, his + mark, L. S.
Anighwendahonji, his + mark, L. S.
Teweghnitogen, his + mark, L. S.
Kanonghgwenya, his + mark, L. S.
Atyonenghta, his + mark L. S.
Tatahonghteayon, his + mark, L. S.
Obendarighton, his + mark, L. S.
Keatarondyon, his + mark, L. S.

Sealed and delivered in the presence of us,

Oliver Wolcott,
Arthur Lee, United States Commissioners.
Richard Butler,

James Dean, Interpreter.
Alexander Campbell, Sec. Com. U. S.
Samuel Montgomery, Ag. & St. K. C. C.
G. Evans, Sec. Penns. Ind. Commis

Aaron Hill.
Samuel Kirkland, Missionary.

State of Pennsylvania, ss:

BE IT REMEMBERED, That on the seventeenth day of February, in the year of our Lord one thousand seven hundred and eighty-five, and in the ninth year of the independence of the United States of America, came the honourable Arthur Lee, esquire, LL. D. one of the commissioners of the United States of America for holding treaties with the Indian nations, and Griffith Evans, esquire, secretary to the commissioners of the said State of Pennsylvania, for treating and purchasing, &c., of said Indians, before the honourable Thomas M'Kean, esq., doctor of laws, chief justice of the supreme court of the said state of Pennsylvania, and made oath on the holy Evangelists of Almighty God, that they were present and did see the thirteen Indian sachems or chiefs, in the above deed named as grantors, make the signatures or marks to their respective names adjoining, and seal and deliver the above conveyance, as and for their act and deed; that they severally subscribed their names as witnesses thereof, and also seen the other seven witnesses subscribe their names as witnesses to the same, and that the names Arthur Lee and G. Evans above subscribed, are of their respective hand-writing. In Testimony whereof I have hereunto put my hand and seal the day and year above said.

THOS. M'KEAN. L. S.

Note.—It appearing to the Commissioners that the Wyandott and Delaware nations were the only claimants of the unpurchas'd lands in Pennsylvania, amongst the western Indians, consequently the present negociations on part of the state are confined to them.

In CONFERENCE, January 14, 1785.

PRESENT.

The honourable Samuel J. Atlee, and Francis Johnston, esqs. } Commissioners.
Griffith Evans, Secretary.
John Montour, and John Nicholson, } Interpreters.

And the chiefs of the Wyandott and Delaware Indian nations.

The Commissioners addressed them in the following words by Colonel Atlee:

"Brothers,

"We have been long separated by the wars that have subsisted between us, which are now terminated and over, we are very glad to meet you here, and have great occasion to rejoice that we have an opportunity of brightening the chain of friendship between us, and we hope soon to take you by the hand in a happy and lasting peace,—when established by the commissioners from Congress.

"We have called you together this morning with a view of explaining to you the nature of the business we have to negociate with you.

"Brothers,

"We are commissioned and sent from your old friends of Pennsylvania; to purchase of the natives all the unpurchased lands within the territory of Pennsylvania, for this purpose we met your brothers and uncles the Six Nations last October, at Fort Stanwix, and according to our ancient custom purchased the said lands of them, and this is the deed they gave us to confirm the same."

Then produced the deed executed by the Six Nations last October, and also a map of the country, explaining the same to them.

"Your brothers and uncles suggested to us, that they had a right to act for you also, in disposing of this land; but hearing you claimed and knowing that you hunted on part of this ground, we conceived we had better meet you ourselves on the subject, that we might also see each other, and remove all obstructions out of the way between us. We have therefore reserved a proportion of the presents, and have brought them with us to give you as a compensation for your right to this country.

"The amount of what we have reserved is two thousand dollars, consisting of an excellent assortment of goods of the first quality, calculated in the best manner to supply your wants, which is a

greater proportion than what we have given to your uncles the Six Nations, and is certainly a very generous consideration.

"You are now fully informed of our business with you, we earnestly desire that you may think seriously of it, for what we are about to do must be as permanent as the sun. We wish you to go and consult together upon our words, and let us know your minds as soon as convenient.

"Brothers,

"We inform you that it is not our wish to settle our business finally with you, previous to the conclusion of the continental treaty, but only that we may fully understand each other, and have our minds prepared, that when the commissioners on the part of the United States shall have compleated their business, we may have ours ready to bring on."

To which they replied by Captain Pipe of the Delawares, viz.

"Brothers,

"We rejoice from our hearts to see our brothers from Pennsylvania, and are very glad that we are likely once more to live in peace and friendship with you. Your speech is very pleasing to us. You have told us the business you have met us here upon, and we think we fully understand you. We will council together and let you know our minds some time soon.

"Brothers,

"We are very glad to hear of your having met with our uncles the Six Nations at Fort Stanwix, and that they have given up their lands to you agreeable to the deed you just now shewed us."

In CONFERENCE. Present as before.

Captain Pipe spoke in behalf of the Wyandott and Delaware nations as follows:

"Brothers of Pennsylvania,

"We met last night, and counselled together upon the speech you delivered to us yesterday. We thank you for saving some of your presents for us, for in this brothers you were very right, for our fathers always told us, and we tell our children, that from Venango to Little Beaver Creek, and out to the Lake, was our hunting ground. But we have now all agreed to let our brothers the Pennsylvanians have it, excepting a few tracts which we would wish to reserve, that we might make a present of a piece of ground to you and your young men for meeting us here at this inclement season; and that

we may have it in our power to fulfil our promises to some of our friends, which we made long ago."

To which the Commissioners replied,

"Brothers,

"We thank you for your kind offer, but we cannot consistent with our instructions from the state, agree to any reservations; our purchase must be for our whole claim; at the same time, we have no doubt but that if any individuals have just claims to any part of these lands, that upon application being made to the government of Pennsylvania, they will be properly attended to."

The chiefs after consulting together for some time answered,

"Well, then, we have agreed that this country shall be yours, and that our brothers of Pennsylvania shall have it forever."

The Commissioners then thanked them, and said,

"We shall expect a deed from you for these lands, and we request you will nominate the persons who are to sign it, that it may be ready for execution at the proper season, when we will meet you in public council; and also that you would appoint fit persons to receive the goods from us, when we shall be ready to deliver them out."

They replied that Montour the interpreter should wait on the Commissioners the next day, and give them the names of those persons.

Conference ended.

January 16, 1785.

Montour agreeable to the appointment of yesterday attended the Commissioners, and returned the names of the following persons who were to sign the deed, viz., Deunquat, or the Half King, Tauwarah, or the Sweat House, and Abraham Kuhn, of the Wyandotts; and Keeskanohen, or the Pipe, Peechemelind, or the Present, Wialindioghin, or the Council Door, Hyngapushes, or the Big Cat, Tautabaughsey, or Twisting Vine, and Whingohatong, or the Volunteer, of the Delawares. And Abraham Kuhn, Wealindeoghin, and Wingenum, to receive the goods.

In COUNCIL, January 21, 1785.

PRESENT.

The hon. George Rogers Clarke, Richard Butler, and Arthur Lee, esqs. — Commissioners on the part of the United States.

Alexander Campbell, Secretary.

The hon. Samuel J. Atlee, and Francis Johnston, esqs. — Commissioners on the part of the State of Pennsylvania.

Griffith Evans, Secretary.

Joseph Nicholson, and } Interpreters.
John Montour, }

And the deputies of the Wyandott, Delaware, Chippawa, and Ottawa and Muncy Indian nations.

Upon the completion of the Continental treaty, the Pennsylvania Commissioners, delivered the following speech, by Colonel Atlee:

"Brothers of the Wyandott and Delaware Nations,

"Listen with attention to what your brothers of Pennsylvania are going to say. You have been informed by the Continental Commissioners at their first meeting, that we come from the government of Pennsylvania, as Commissioners duly authorized to transact public business with you, as will appear by our commission under the seal of the state, which we will read to you."

Read the commission.

"Pursuant to this commission, we met your brothers and uncles the Six Nations at Fort Stanwix, in October last, and after a solemn peace was established with them by the honourable Commissioners of the United States, we, in conformity to ancient custom, purchased their right to all the lands within the acknowledged limits of Pennsylvania, not already purchased of them, for which we gave a valuable consideration in goods of the first quality.

"That this may be known to all, we here produce their deed executed to us in the most public manner, and witnessed by the honourable Commissioners of Congress, Captain Aaron Hill, a chief of the Mohawk tribe, and several others.

"Now, Brothers,

"As you have been called together to this place, by the honourable the Commissioners of the United States, we, by consent of Congress, are happy to meet you, and rejoice that peace and friendship are once more established amongst us. In testimony of our sincerity we present you with these strings. (Five Strings.

"Brothers,

"Knowing that for some time past you have hunted upon and claimed a portion of the lands within Pennsylvania, and being actuated by the strict principles of peace and justice towards you in the same degree that you have seen we manifested to your brothers and uncles the Six Nations, and to prevent future trouble between your people and ours, we have determined according to the known usage of Pennsylvania, to give you the consideration agreed upon between us, for this purpose we have brought with us

a quantity of the best goods such as will minister to your relief and comfort. These goods shall be delivered out to proper persons appointed by each nation to receive them; and that no misunderstanding may arise in future, a map of the land we wish to have confirmed to the commonwealth, shall be affixed to the deed to be executed by you, that your children and ours, may hereafter have recourse to the same." (A Belt.

To which they by the Half King, chief of the Wyandotts, replied.

"Brothers of Pennsylvania,

"Give attention to what we shall say to you. Your words have pleased us very much, and we all thank you for your kindness toward us; our grandfathers have always said that your conduct towards them was just the same you discover to us now. Pennsylvania has never deceived nor wronged us out of anything, and we all thank you not only from our lips but also from our hearts for your honesty." (Three Strings.

The Commissioners then produced the Deed* that was prepared, and informed them it was ready for them to execute, when the persons who had been appointed for the purpose, walked forward, and sealed and delivered the same, in the most solemn manner, in the presence of many witnesses, as their quit claim and deed for the land therein described, for the use of Pennsylvania for ever.

The council fire was raked up.

The foregoing is a true state of the proceedings of the Indian treaty held at Fort M'Intosh.

GRIFFITH EVANS, Secretary.

January 23, 1785.

---

*The Wyandott and Delaware Indian Nations, to the Commonwealth of Pennsylvania, DEED for Lands purchased at Fort M'Intosh, January 21, 1785.

TO ALL PEOPLE to whom these presents shall come, WE, Deungquat, or the Half King, Tauwarah, or the Sweat House, and Abraham Kuhn, Sachems or Chiefs of the Indian nation called the Wyandotts; and Keeskanohon, or the Pipe, Peechemelind, or the Present, of the Wolf tribe, Wialindeoghin, or the Council Door, Hyngapushes, or the Big Cat, of the Turkey tribe, and Tautahaughsey or the Twisting Vine, and Whingohatong, or the Volunteer, of the Turtle tribe, Sachems or Chiefs of the Indian nation called the Delawares, being met together in a general council of the Western Indians, convened at Fort M'Intosh, by the Honorable George Rogers Clark, Richard Butler and Arthur Lee, esquires, commissioners of Indian affairs, duly appointed by the honorable the Congress of the United States, for the northern and middle districts, SEND GREETING. KNOW YE that WE the said Sachems or Chiefs, for and in consideration of the sum of two thousand dollars, to us in hand paid, before the ensealing and delivery of these presents, by the honorable Samuel John Atlee, esquire, and Francis Johnson, esquire, commissioners for and in behalf of the commonwealth of Pennsylvania, the receipt whereof WE do hereby acknowledge. HAVE granted, bargained, sold, released, and confirmed, by these presents, for us and the said Wyandott and Delaware nations, and their confederates and dependent tribes, all whom we represent, and by whom we are thereunto authorized and impowered, DO grant, bargain, sell, release, and confirm unto the said Commonwealth, all that part of the said Commonwealth not yet purchased of the Indians within the acknewledged limits of the same, BEGINNING on the south side of the river Ohio, where the western boundary of the state of Pennsylvania crosses the said river, and thence by a due north line to the end of the forty-second and beginning of the forty-third degrees of north latitude, thence by a due east line separating the forty-second and forty-third degrees of north latitude, to the east side of the east branch of the river Susquehanna, thence by the bounds of the late purchase made at Fort Stanwix, the fifth day of November, anno Domini one thousand seven hundred and sixty-eight, as follows: "Down the said east branch of Susquehannah, on the east side thereof, till it comes opposite to the mouth of a creek called by the Indians, Awandac, and across the river, and up the said creek on the south side thereof, and along the range of hills, called Burnet's Hills by the English, and by the Indians ..... on the north side of them to the head of a creek which runs into the west branch of Susquehannah, which creek is by the Indians called Tyadghton, but by the Pennsyl-

The execution of these deeds upon the part of the Indian nations, the great confederacy and the other tribes mentioned was a "consummation devoutly to be wished," as appears in a message from the President and the Supreme Executive Council to the General Assembly in the session of 1785,which was as follows:

"Gentlemen: We have the pleasure of informing you that at a treaty held last October, at Fort Stanwix, with the six nations called Mohawks, Oneidaes, Onondagoes, Cayugaes, Senecaes, and Tuscororeas; and at another held last January, at Fort Mackintosh, with the two nations called Wyandots and Delawares, the Commissioners on the part of this Commonwealth have purchased from the said Indians, all the territory within the acknowledged limits of the State that had not been before bought from them.

---

vanians, Pine Creek, and down the said creek on the south side thereof, to the said west branch of Susquehannah, then crossing the said river, and running up the same on the south side thereof, the several courses thereof, to the fork of the same river, which lies nearest to a place on the river Ohio, called Kittaning, and from the fork by a straight line to Kittaning aforesaid, and then down the said river Ohio by the several courses thereof, to where the western bounds of the said state of Pennsylvania crosses the same river," at the place of BEGINNING. Together with all lakes, rivers, creeks, rivulets, springs, waters, soils, lands, fields, woods, underwoods, mountains, hills, valleys, savannahs, fens, swamps, isles, inlets, mines, minerals, quarries, rights, liberties, privileges, advantages, hereditaments, and appurtenances whatsoever, to the said tract of land and country belonging or in any wise appertaining, and all the right, title, interest, claim and demand whatsoever, of us the said sachems or chiefs, and of the said Wyandotte and Delaware nations, and their confederates and dependent tribes, and every of them, TO HAVE AND TO HOLD the said tract of land and country, with the appurtenances thereunto belonging, unto the said commonwealth to the only proper use and behoof of the said commonwealth, FOREVER, so that neither WE, the said sachems or chiefs, nor any of us, nor the said Wyandott nor Delaware nations, nor their confederates and dependent tribes, nor any of them, nor any of our or their heirs, children, or descendents, shall claim, demand, or challenge, any right; title, interest, or property, of, in, or to the said tract of land and country, but from the same shall be forever barred and excluded; and the same tract of land and country, shall forever hereafter be peaceably and quietly possessed by the said commonwealth, and all persons, who shall settle thereon, under the authority of the same, without the let, hindrance, molestation, interruption, or denial of us the said sachems or chiefs, of the Wyandott or Delaware nations aforesaid, or their confederates, and dependent tribes, or any of them, or of our or their heirs, children, or descendents. IN WITNESS whereof, We the said sachems or chiefs, for ourselves and the rest of the Wyandott and Delaware nations, and their confederates and dependent tribes, have hereunto set our hands and seals. Dated at Fort M'Intosh, aforesaid, this twenty-first day of January, in the year of our Lord one thousand seven hundred and eighty-five.

Wialindeoghin, or the Council Door, ++ his mark, L. S.
Hyngapushes, or the Big Cat, ++ his mark, L. S.
Tatabaughsey, or the Twisting Vine, ++ his mark, L. S.
Whingohatong, or the Volunteer, ++ his mark, L. S.
Deunquat, or the Half King, ++ his mark, L. S.
Tauwarahb, or the Sweat House, ++ his mark, L. S.
Abraham Kuhn, ++ his mark, L. S.
Keeskanohen, or the Pipe, ++ his mark, L. S.
Peechemelind, or the Present, ++ his mark, L. S.

Sealed and delivered in presence of

G. R. Clark,
Richard Butler, } Commissioners of the United States.
Arthur Lee,

Jos. Harmer, Lieut. Col. Com.,
Alexd. Lowrey,
John Boggs,
Wm. Butler,
Alex. Campbell, Sec. Co. United States,
W. Bradford,
Daniel Elliot,
John Montour, Interpreter,
G. Evans, Sec. Penns. Com.,
Edw. Butler.

State of Pennsylvania, ss:

BE IT REMEMBERED, That on the seventeenth day of February, in the year one thousand seven hundred and eighty-five, and in the ninth year of the independence of the United States of America, came personally Doctor Arthur Lee, one of the Commissioners of the said United States aforesaid, for treating with the Indian nations, &c., and Griffith Evans, esquire, Secretary to the Commissioners of the State of Pennsylvania, for treating and purchasing, &c., with and from the said Indians, before the hon. Thomas M'Kean, esquire, doctor of laws, chief justice of the supreme court of the said State of Pennsylvania, and severally made oath on the holy Evangelists of Almighty God, that they were present, and seen the nine grantors in the above deed named, make the signatures or marks to the said deed, and seal and deliver the same as their act and deed, voluntarily and freely, and that the said deponents severally subscribed their names as witnesses to the execution thereof, and that they also seen the other eleven witnesses subscribe their names above written respectively to the same deed, and that the names Arthur Lee, and G. Evans, thereto subscribed, are of their several hands-writing. In Testimony whereof, I have hereunto put my hand and seal at Philadelphia, the same day and year abovesaid.

THOS. M'KEAN. L. S.
SAMUEL BRYAN, Clerk of Gen. Assembly.

MAP
Showing the Purchase of 1784.

Map "B."

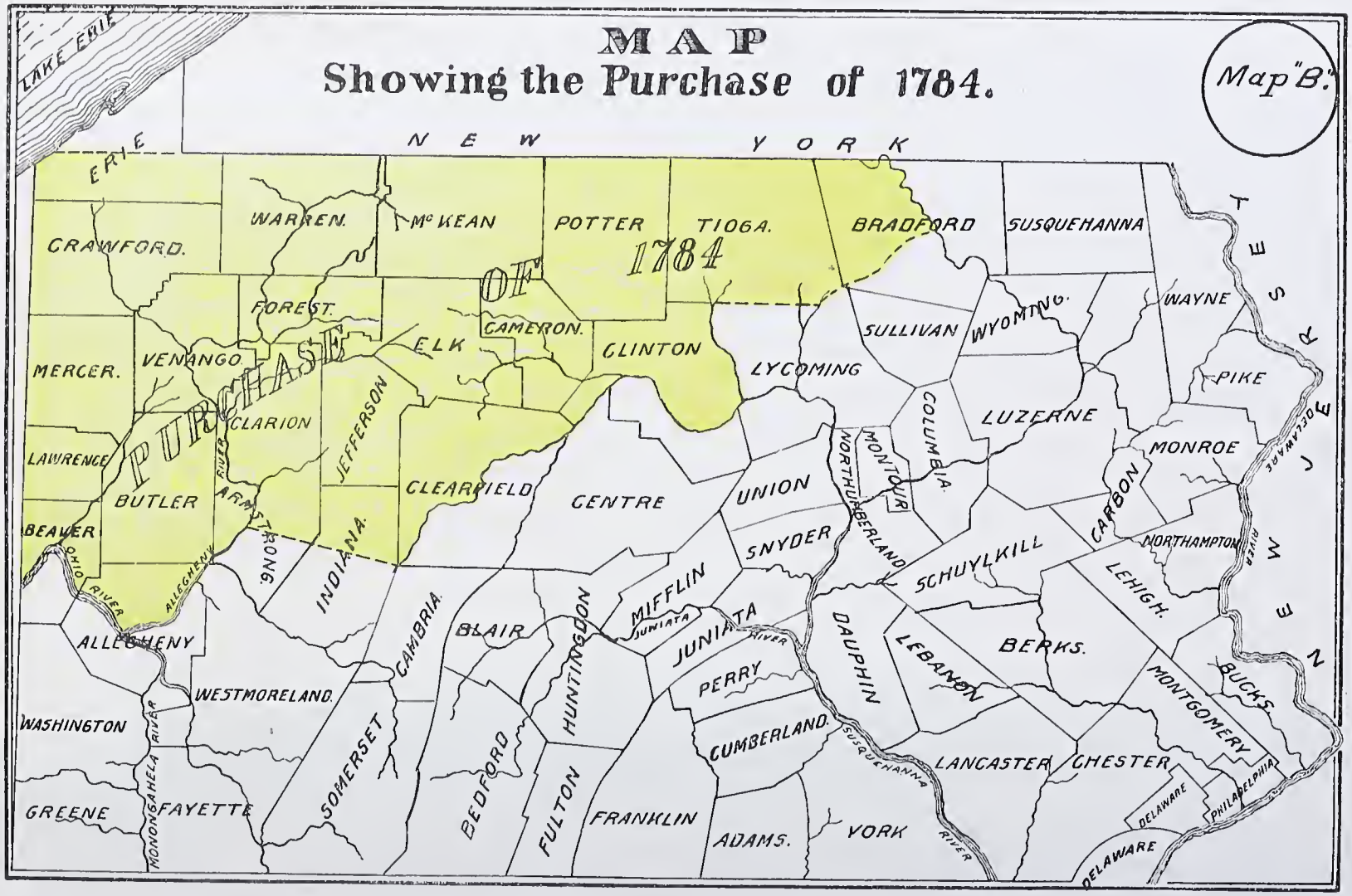

"The minutes of these treaties, the deeds, and copies of our instructions, and several other papers relating to this business, will be delivered with this message.

"These conveyances compleating the sale of all the lands in this state, thus happily finishing the transactions of a century on that subject, having been obtained at public treaties, agreeably to ancient custom, with the approbation of the United States, the Indians acknowledging them selves 'kindly' and 'generously' dealt with, declaring that 'Pennsylvania has never deceived or wronged them, and thanked her, not only from their lips, but from their hearts.' We are perswaded that such a fair, equitable, and honerable confirmation of the public interest in so very large and valuable a tract of country, must be exceedingly agreeable to the good people of Pennsylvania.

"It is cause of addition satisfaction that in accomplishing this important object, a due regard has been had for the Foederal Councils, and that a friendly correspondence between the Continental Commissioners and our own, subsisted throughout the treaties.

"As we have every reason to believe that the affections of the Indians are now conciliated, their confidence gained, and their former friendship restored, in such a manner that their present dispositions may, by proper measures, be improved to great advantages, we hope your Honorable House will judge their requests worthy of immediate attention.

"We should not do justice to the merit of our Commissioners, if we neglected to express ourselves very sensible of the ability, diligence, frugality and fidelity, with which they have discharged the trust reposed in them.

John Dickinson."

The Triangle.

Neither the treaty made at Fort Stanwix in 1784, or that which followed at Fort McIntosh in January, 1785, covered the territory fronting on Lake Erie, bounded on the east by the State of New York and on the south by the northern boundary of Pennsylvania. It will be remembered that in the chartered rights granted to William Penn, the northern boundary of the State extended in a due westerly course from the Delaware river to Lake Erie, and that therefore, the territory in what is known as the triangle was not embraced in the grant. Therefore, after the purchase, as hereinbefore indicated, from the government of the United States of the triangle, it became necessary also, in order to keep peace with the Indian tribes, to acquire title from them. Accordingly, after much negotiating, a conference was held at Fort Harmar, on the Ohio

river, at the mouth of Muskingum river, opposite the town of Marietta, in the state of Ohio, on the 9th day of January, 1789, where an agreement was had and a deed prepared and executed on the part of the different tribes or nations of Indians, by which there were conveyed to the State of Pennsylvania all the asserted claims of the Indians in and to this large triangular tract of land. A copy of this deed is published herewith:

Agreement Between the Six Nations and Commissioners for Lands on Lake Erie, &c., 1789.

Be it remembered by all whom it may concern:

That on the ninth day of January, in the year of our Lord, one thousand seven hundred and eighty-nine, in open and public Council, We the undersigned Chiefs, Warriors, and others, Representing the following named Tribes of the Six Nations, to wit—The Ondwagas, or Senacas, Cayugas, Tuscaroras, Onandagas, and Oneidas; for and in behalf of ourselves, our tribes, our and their Heirs and successors, on the one part—and Richard Butler and John Gibson, Esquires, Commissioners for and in behalf of the State of Pennsylvania, (Onas) on the other part, did make and conclude upon the following articles, viz:

Article 1st.

That as soon as these Articles are signed, interchangably by the aforesaid Chiefs and Commissioners, the said Chiefs will execute a deed of Conveyance to the State of Pennsylvania for a tract of Country as hereafter shall be described.

Article 2nd.

The signing Chiefs do acknowledge the Right of the soil and jurisdiction to, in, and over that tract of Country bounded on the South by the North line of the State of Pennsylvania, on the East by the West boundary of the State of New York, agreeable to the cession of that State and the the State of Massachusetts to the United States, and on the North by the Margin of Lake Erie, including Presque Isle and all the Bays and harbours along the margin of said Lake Erie, from the West boundary of Pennsylvania to where the West boundary of the State of New York may cross or intersect the South margin of the said lake Erie. To be vested in the said State of Pennsylvania agreeable to an act of Congress dated the sixth day of June last, 1788.

Article 3rd.

The said Chiefs do agree that the said State of Pennsylvania shall and may at any time they may think proper, survey, dispose of and

settle, all that part of the aforesaid Country lying and being West of a line running along the middle of the Conawago River from its confluence with the Allegany River into the Chadochque Lake, thence along the middle of the said lake to the North end of the same, thence a meridian line from the North end of the said lake to the margin or shore of Lake Erie.

Article 4th.

The said Chiefs do agree that the Navigation or Water communication of the said Conowago River and the Chadochque lake shall be free to the citizens of the State of Pennsylvania in common with themselves, but that neither party shall build or erect Dams over or across the Conowago River so as to obstruct the passage of Boats or Canoes up and down the same to the Allegheny River.

Article 5th.

That as several Villages belonging to the signing Chiefs and their people are now living on the said Conowago creek and in other parts of the country supposed to be within the tract of country West of the West line of the State of New York and East of the line through the Waters as described in the third Article—And as they have no country to remove to from where they now live, the said chiefs do reserve for their own and their people's residence, hunting and fishing, all that part of the tract of Country described in the second Article, passing from the Allegany River along the middle of the Conowago Creek, the Chadocheque Lake and a meridian line from the North end of said lake to Lake Erie.

Article 6th.

The said Chiefs do Engage for and in behalf of themselves and their tribes, to give protection to the citizens of the said State of Pennsylvania, and others who may come to trade or transact business under proper authority among them, and to live peaceably with all the Citizens of the United States.

Article 7th.

The said Richard Butler and John Gibson, Esquires, Commissioners for and in behalf of the State of Pennsylvania, do agree to the aforesaid articles in their true intent and meaning, and they do further engage on the faith of the State of Pennsylvania, that the aforesaid Chiefs and the people of their tribes, shall have full and peaceable liberty to hunt and fish within any part of the Country first above described, they demeaning themselves peaceably towards the inhabitants. But the said Chiefs or their successors, shall not at any time hereafter, directly or indirectly, lease, rent or make

sale of any part or parcel of the tract here Reserved for their Use and Residence, to any other State, person or persons.

In testimony of the above Articles being duly, openly and fairly agreed and concluded upon, the Chiefs and Commissioners aforesaid have interchangably set their hands and affixed their seals the day and year first above written.

In presence of

Ar. St. Clair,
Jos. Harmar,
Lt. Col. Com. 1st U. S. Reg.,
& Brig. General by Brevet.
David Zeigler,
Capt. 1st United States Regt.
Winthrop Sargent,
John Tracy,
N. McDowell, En'r,
Jacob Melcher,
Cadet, 1st U. S. Regt.
Joseph Nicholson

Richard Butler (Seal)
Jno. Gibson. (Seal)
Cachunwasse, (Seneca) (Seal)
Or Twenty Canoes.
Kichonquash, (Tuscarora Chief)
Or Tearing Asunder (Seal)
Cageahgea, (Seneca) (Seal)
Or Dogs about the Fire.
Sawedowah, (Seneca) (Seal)
Or the Blast.
Kiondashowa, (Seneca) (Seal)
Or the Swimming Fish
Gyantwachia (Seal)
Or The Cornplanter
Gyashota, (Seal)
or the Big Cross
Kanasse (Seal)
or the New Arrow.
Oncahye, (Onandago Chief) (Seal)
or the Dancing Feather.
Soahaes, (Cayuga Chief) (Seal
or Falling Mountain.
Otachsaka, (Cayuga) (Seal)
or Broken Tomahawk.
Tekahiess, (Oneida) (Seal)
or the Long Tree.
Onesechtee, (Seneca) (Seal)
or the Leaded Man.
Kiatulahoh, (Munsey Chief) (Seal)
or the Snake.
Aqueia, (Munsey) (Seal)
or Bandy Legs.
Keandochgowa, (Seneca), (Seal)
or Big Tree.
Oweneway, (Seneca) (Seal)
or Thrown in the Water.
Achiout, (Seal)
or the Half Town
Anachkoot, (Seal)
or the Wasp
Chishekoa, (Seal)
or the Wood Bug.
Sessewa, (Seal)
or the Big Bale of a Kettle
Sciawhowa, (Seal)
or the Council.
Tewanias, (Seal)
or the Broken Twig.
Sonachshowa, (Seal)
or the Full Moon.

N. B.—The two Munseys signed as being residents on the land, were not owners. R. Butler.

Be it remembered, that on the thirtieth day of May, in the year of our Lord, one thousand seven hundred and ninety-two, in the sixteenth year of the Independence of the United States of America, came personally, Joseph Nicholson, one of the witnesses within named, before me, James Biddle, Esq., President of the Court of

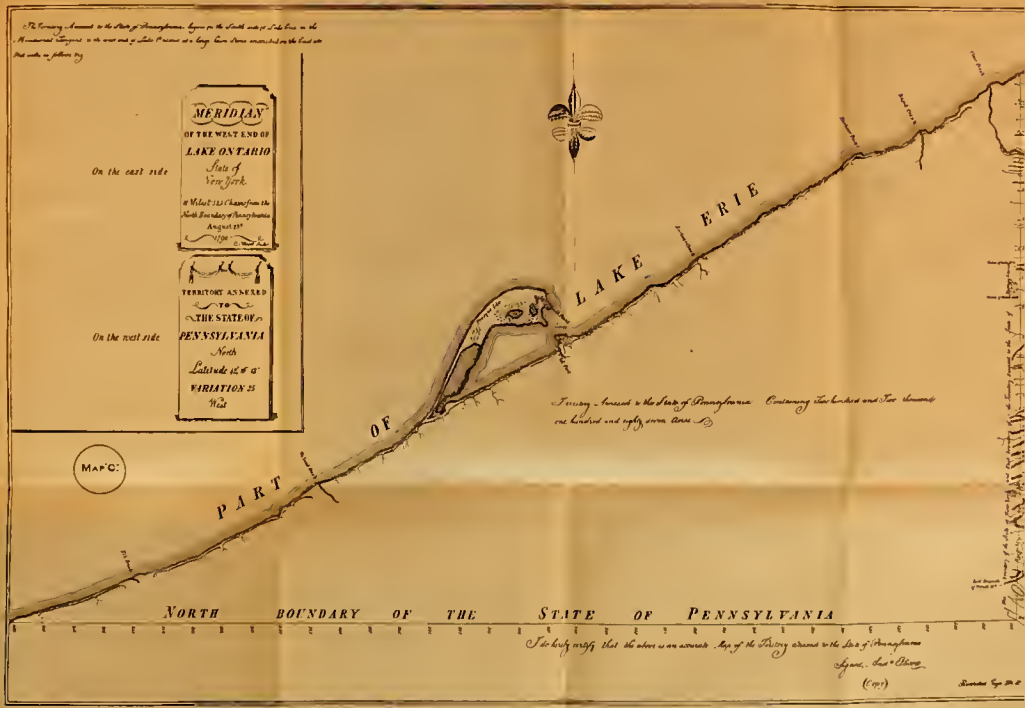

MERIDIAN
OF THE WEST END OF
LAKE ONTARIO
State of
New York
On the east side
TERRITORY ANNEXED
TO
THE STATE OF
PENNSYLVANIA
North
Latitude 42° 0' 0"
VARIATION 25
West
On the west side
MAP C.
PART OF LAKE ERIE
NORTH BOUNDARY OF THE STATE OF PENNSYLVANIA

Common Pleas in the District consisting of the City & County of Philadelphia, and County of Bucks, Montgomery and Delaware, and made oath on the holy Evangelists of Almighty God, that he was present and saw the twenty four Grantors and two Commissioners in the within deed named, make the signature or marks to the said deed, and seal and deliver the same as their act and deed voluntarily and freely, and that said deponent subscribed himself as a witness to the execution thereof, and that he also saw the other seven witnesses subscribe their names within written respectively, to the same deed, and that the name Joseph Nicholson thereto subscribed is of his own proper handwriting. In testimony whereof I have hereunto set my hand and seal at Philadelphia, the same day and year aforesaid.

Joseph Nicholson,
James Biddle. (L. S.)

Inrolled in the Rolls office for the State of Pennsylvania, in Commission Book No. 1, page 309.

Witness my hand and seal of office, the 19th day of June, 1794.

Math'w Irwin, M. R.

A map showing the purchase of 1784, as consumated at Fort Stanwix and Fort McIntosh, and also a map of the Triangle covered by the purchase at Fort Harmar on the 9th of January, 1789, are published herewith. (See Maps "B" and "C," herewith.)

The owners of real estate in the territory embraced in the descriptions as indicated by these purchases shown on the accompanying maps, rarely if ever pause to consider the contentions, the negotiations and the strategies which were employed in acquiring title from the Indian nations, and probably rarely have titles traced back to the Commonwealth or still farther back to the chartered rights of William Penn, and yet these chartered rights and these purchases of the Indians, reinforced by the conquests at arms constitute the fundamental rights upon which all titles in this part of Pennsylvania are based.

It is true, undoubtedly, that the titles are good and sufficient and will stand the test of time, but the amount paid the Indians for these lands, as indicated by the consideration named in their deeds, is entirely insignificant if judged by the value of property as it exists at this day, but in all affairs of life it seems proper that in the retrospective public acts, and individual acts, indeed, should be judged from the point of view existing at the time the transactions were made.

The Indians were, of course, without proper advisers. They may

have been imposed upon, for from whatever point of view we may observe the transaction in these purchases, it is apparent that the $4,000 or $5,000 in value of articles of clothing, ammunition, firearms, etc., were at most an infinitesimally small consideration for the vast territory from which millions and tens of millions of dollars worth of timber have been taken and placed in the markets of the world. This statement is emphasized when there is also taken into consideration the apparently inexhaustible supply of bituminous coal which underlies so vast a portion of the territory so purchased, and also the hundreds of millions of dollars worth of oil and fuel gas which have been produced from this territory, and which have by no means up to this time been exhausted.

These limitless values compared with the insignificant amount paid for the territory seem at first to furnish justification for the assertions by many that the white man has not treated the Indian fairly. All these assertions reflecting upon our forefathers are not based upon proper premises, for as a general thing the Indians had no more right to the territory than the white man. He was in one locality at one time and then he removed to distant territory, leaving nothing to establish or assert his claim to any particular part of the territory. Occasionally there were evidences of agricultural development, but very little of a substantial and permanent character, and the different nations or tribes were almost constantly at war with each other, the victors driving the vanquished from one part of the country to another, and the victors in turn being driven by some other nation to other localities which they had acquired by conquest, so it is unreasonable to assume that there was any fixed, well defined title, either by right of occupancy or other means to any particular part of the territory which may have been purchased from the Indians in their conferences which were held at Fort Stanwix, McIntosh and Harmar.

Certainly if the Indians were ever treated fairly by any of those who came to build a new republic on American soil, they were treated most kindly by those who were concerned in establishing the colony of Pennsylvania and by those who managed the affairs of the Commonwealth of Pennsylvania after it became one of the states of the American Union.

Cornplanter.

During all these negotiations with the Indians, the state of Pennsylvania and the government of the United States were greatly aided by a distinguished Seneca chief known in history as "the Cornplanter" and sometimes called "Captain Abeal." He and his people at times seem to have inhabited the territory, now eastern

Ohio and western Pennsylvania, extending as far south at least as the Ohio. He was a conspicuous figure in the negotiations at Fort Stanwix, and was of inestimable value to the Pennsylvania commissioners in consummating the treaty then and there effected. A glimpse of him through the full tide of civilization which now exists is justified for the reason that at an opportune time he was of priceless value in the consummation of plans which have resulted in great things for Pennsylvania.

Some knowledge may be had of this distinguished Indian from the correspondence held in relation to his visit to Philadelphia in 1790, six years subsequent to the treaty at Fort Stanwix in 1784.

General Richard Butler, in 1789, wrote concerning him as follows:

"I beg leave to mention to your Excellency & Council that Capt'n Abeal, alias the Cornplanter, one of the principal Chiefs of the Seneca Tribe of the Six Nations, has been very useful in all the Treaties since 1784 inclusive, & particularly to the State of Penns'a, this he has demonstrated very fully, & his attachment at present to the State appears very great. This has induced me to suggest to your Excellency and Council whether it may not be good Pollicy in the state to fix this attachment by making it his interest to continue it. This from the Ideas he possesses of Civilization induces me to think if the state would be pleased to grant him a small tract of land within the late purchase, it would be very grateful to him, & have that Effect. This may be done in a manner that would render him service without lessening his influence with his own people or Exposing him to jealousy. The quantity need not be large, perhaps one thousand or fifteen hundred acres. How far your Excellency & Council may concur in this opinion will rest with your Excellency & them. My wishes for the quiet & interest of the state as well as the merits of the man, has induced me to take the liberty to mention this matter and hope the notice will be my appology.

I have the honor to be,
with the greatest respect,
Sir, your Excellency's most
obed. & very Hu'est.,
Rich'd Butler."

"Philad'a, 23d March, 1789.

"Directed,

"His Excellency, Thomas Mifflin, Esquire, President of the State of Penn'a, Philad'a."

Notwithstanding the invaluable services which were rendered the people of the state by Cornplanter, he seems to have been victimized by the lawless white portion of the people who visited the

western frontier. The treatment which he and his people received is disclosed in the letters which he himself addressed to the Supreme Executive Council and in the correspondence of the other officials and citizens, which are a matter of record among the proceedings of the Supreme Executive Council of Pennsylvania.

Just at the time when the constitution was going into effect and after Washington had been inaugurated President of the United States, Cornplanter, with five other Indian chiefs, visited Philadelphia on the invitation of the Supreme Executive Council of Pennsylvania, to lay before that organization an account of the hardships and the sufferings which he and his people endured on account of the aggressions, the trespassing and the unlawful and murderous assaults of the white people.

On the 23rd day of October, 1790, Cornplanter and his companions were introduced to Thomas Mifflin and the members of the Supreme Executive Council. Thomas Mfflin had been designated as Governor under the new constitution, but was still acting in the capacity of President of the Supreme Executive Council.

The manner of the introduction of these wild children of the forest, under the full blaze of modern civilization as it existed at that time in Philadelphia, is worthy of note. In the proceedings of the Supreme Executive Council a minute is recorded of this introduction of Cornplanter and his chiefs, as follows:

"Cornplanter and five other Indian Chiefs were introduced to Council, the President informed them the Supreme Executive Council of Pennsylvania was happy to see them, and ready to hear what they have to say.

"Cornplanter:—Brothers, we were very happy when we received the answer to our letter sent to the Quaker State; we are very happy to see you. We could not come at the time appointed, it was two soon afterwards, when we were coming we heard of the murder of two of our people, I was obliged to satisfy my people. After I had satisfied my people, I received a message from the Shawnese and other nations that I should not come till we had a Council with them. When the fire was kindled with the Shawnese they brought a Virginia scalp and insisting on our seizing the scalp, or they would treat us the same as the Big Knife; we told them the Council was for peace not for war, I sent all the tribes to be at peace with the thirteen fires.

"Brothers:—I am much fatigued, I want to get a friend to write my speech, as no interpreter can do it as well as if it was wrote. I will be ready on Tuesday morning.

"President:—The Council have given orders to the Secretary to supply you with what is immediately necessary."

A study of the style of oratory of Cornplanter's address, both in

his written documents and his apparently oral deliverances, is of interest. It is peculiar, of course, to the style which characterizes all the Indian expressions and attempts at oratory. In these addresses delivered at Philadelphia there is lack of diction, lack of culture, and there is an absence of all that contributes to the making of chaste sentences and polished expressions, yet the frequency with which he addresses the "Quaker Fathers," and the references to the "Thirteen Fires" makes his style not unlike that which characterized Cicero in his addresses to the "Conscript Fathers."

By his reference to the "Thirteen Fires" he of course refers to the thirteen states which had just been formed into a compact under the constitution, after the close of the Revolutionary War. There is an aptness in such reference to the thirteen original states. From an Indian's point of view, a fire meant a tribe or an Indian nation, and he so designated the colonies as being thirteen different tribes or nations united as one, and called the same the "Thirteen Fires."

Cornplanters Address

In the opinion of the assembled Quaker State fathers and citizens of Philadelphia there was delivered an address by Cornplanter which will always be of interest and it is here inserted.

"The Fathers of the Quaker State, Obeale or Cornplanter, returns thanks to God for the pleasure he has in meeting you this day with six of his people.

Fathers:—Six years ago I had the pleasure of making peace with you, and at that time a hole was dug in the earth, and all contentions between my nation and you ceased and were buried there.

At a treaty then held at Fort Stanwix between the six nations of Indians and the Thirteen Fires, three friends from the Quaker State came to me and treated with me for the purchase of a large tract of land upon the Northern boundary of Pennsylvania, extending from Tioga to Lake Erie for the use of their warriors. I agreed to the sale of the same, and sold it to them for four thousand dollars. I begged of them to take pity on my nation and not buy it forever, they said they would purchase it forever, but that they would give me further one thousand dollars in goods when the leaves were ready to fall, and when I found that they were determined to have it, I agreed that they should have it. I then requested, as they were determined to have the land to permit my people to have the game and hunt upon the same, which request they complied with, and promised me to have it put upon record, that I and my people should have that privilege.

Fathers:—The six nations then requested that another talk might be held with the Thirteen Fires, which was agreed to, and a talk

was afterwards held between them at Muskingum. Myself with three of my chiefs attended punctually, and were much fatigued in endeavoring to procure the attendance of the other nations, but none of them came to the Council Fire except the Delawares and the Wyandots.

Fathers:—At the same treaty the Thirteen Fires asked me on which side I would die, whether on their side, or the side of those nations who did not attend the Council Fire. I replied, listen to me fathers of the Thirteen Fires, I hope you will consider how kind your fathers were treated by our fathers, the six nations, when they first came into this country, since which time you have become strong, insomuch, that I now call you fathers.

"In former days when you were young and weak I used to call you brother, but now I call you Father. Father, I hope you will take pity on your children, for now I inform you that I'll die on your side. Now father I hope you will make my bed strong.

Fathers of the Quaker State:—I speak but little now, but will speak more when the Thirteen Fires meet, I will only inform you further, that when I had finished my talk with the Thirteen Fires, General Gibson, who was sent by the Quaker State, came to the fire, and said that the Quaker State had bought of the Thirteen Fires a tract of land extending from the Northern boundary of Pennsylvania at Connewango river to Buffalo creek on Lake Erie, and thence along the said Lake to the Northern boundary of Pennsylvania aforesaid. Hearing this I run to my father, and said to him father have you sold this land to the Quaker State, and he said he did not know, it might have been done since he came there. I then disputed with Gibson and Butler, who was with him about the same, and told them I would be satisfied if the line was run from Conewango river thro' Chatochque Lake to Lake Erie, for Gibson and Butler had told me that the Quaker State had purchased the land from the Thirteen Fires, but that notwithstanding the Quaker State had given to me one thousand dollars in fine prime goods which were ready for me and my people at Fort Pitt, we then agreed that the line should be run from Conewango river thro' Chatochque Lake into Lake Erie, and that one-half of the fish in Chatochque Lake should be mine and one-half theirs. They then said as the Quaker State had purchased the whole from the Thirteen Fires, that the Thirteen Fires must pay back to the Quaker State the value of the remaining land. When I heard this my mind was at ease, and I was satisfied. I then proposed to give a half mile square of land upon the line so agreed upon to a Mr. Hartzhorn who was an Ensign in Generals Harmar's army out to a Mr. Britt a cadet who acted as a clerk upon the occasion, and who I well know by the name of Half-Town, for the purpose of their settling there to prevent any

mischief being committed in future upon my people's lands, and I hoped that the Quaker State would in addition thereto give them another half mile square on their side of the line so agreed upon for the same purpose, expecting thereby that the line so agreed upon would be known with sufficient certainty, and that no disputes would thereafter arise between my people and the Quaker State concerning it. I then went to my father of the Thirteen Fires and told him I was satisfied, and the coals being covered up I said to my children 'you must take your course right thro' the woods to Fort Pitt. When I was leaving Muskingum my own son who remained a little while behind to warm himself at the fire was robbed of a rifle by one of the white men, who I believe, to have been a Yankee. Myself with Mr. Joseph Nicholson and a Mr. Morgan then travelled three days together thro' the wilderness, but the weather being very severe they were obliged to separate from me, and I sent some of my own people along with Mr. Nicholson and Mr. Morgan as guides to conduct them on to Wheelen. After I had separated from Mr. Nicholson and Mr. Morgan, I had under my charge one hundred and seventy persons of my own nation consisting of men, women and children to conduct thro' the wilderness through heaps of briars, and having lost our way, we, with great difficulty reached Wheelen. When arrived there being out of provisions I requested of a Mr. Zanes to furnish me and my people with beacon and flour to the amount of seventeen dollars, to be paid for out of the goods belonging to me and my people at Fort Pitte. Having obtained my request, I proceeded on my journey for Pittsburg, and about ten miles from Wheelen my party were fired upon by three white people, and one of my people in the rear of my party received two shot thro' his blanket.

"Fathers:—It was a constant practice with me throughout the whole journey to take great care of my people, and not suffer them to commit any outrage or drink more than what their nessities required. During the whole of my journey only one accident happened, which was owing to the kindness of the people of the town called Catfish, in the Quaker State, who, while I was talking with the head men of the town, gave to my People more liquor than was proper, and some of them got drunk, which obliged me to continue there with my People all night, and in the night my People were robbed of three rifles and one shot gun; and though every endeavour was used by the head men of the town upon complaint made to them to discover the perpetrators of the robbery, they could not be found; and on my People's complaining to me I told them it was their own faults by getting drunk.

"Fathers:—Upon my arrival at Fort Pitt I saw the goods which I had been informed of at Muskingum, and one hundred of the blank-

ets were all moth eaten and good fornot'g, I was advised not to take the blankets, but the blankets which I and my People then had being all torn by the briars in our passage thro' the wilderness, we were under the necessity of taking them to keep ourselves warm; and what most surprised me, was that after I had received the goods they extinguished the fire and swept away the ashes, and having no interpreter there I would talk with no one upon the subject. Feeling myself much hurt upon the occasion, I wrote a letter to you Fathers of the Quaker State, complaining of the injury, but never received any answer. Having waited a considerable time, and having heard that my letter got lost, I wrote a second time to you Fathers of the Quaker State and then I received an answer.

"I am very thankfull to have received this answer, and as the answer entreated me to come and speak for myself, I thank God that I have this opportunity, I therefore, speak to you as fellows. I hope that you, Fathers of the Quaker State, will fix some person at Fort Pitt to take care of me and my People. I wish, and it is the wish of my People if agreeable to you that my present interpreter Joseph Nicholson, may be the person, as I and my People have a confidence in him, and are satisfied that he will always exert himself to preserve peace and harmony between you and us. My reasons for wishing an interpreter to be placed there, are that often times when my hunters and People come there, their canoes and other things are stolen, and they can obtain no redress, not having any person there on whom they can rely to interpret for them and see justice done to them.

"Fathers of the Quaker State:—About a year ago a young man, one of my Tribe, who lived among the Shawanese, was one of a party who had committed some outrages and stolen a quantity of skins the property of David Duncan, being at Fort Pitt, was seized by the White People there who would have put him into confinement and perhaps to death had not some of the Chiefs of the Seneca Nation, interfered and bound themselves to the said David Duncan, who insisted upon satisfaction, for payment of the sum of five hundred and thirty dollars for the said skins so stolen, upon which the young man aforesaid was released and delivered up to them.

"Fathers of the Quaker State:—I wish now to acquaint you with what happened to one of my people about four years ago, four miles above Fort Pitt; A young man who was married to my wife's sister, when he was hunting, was murdered by a white man. There were three reasons for his being killed. In the first place he had a very fine riding horse; secondly, he was very richly drest, and had about him a good deal of silver; and thirdly, he had with him a very fine rifle. The white man invited him to his house, to light from his horse, and as he was getting off his horse, his head being rather

down, the white man struck him with a tomahawk on the head and killed him, and having plundered him, dragged him into the river. Upon the discovery of the murder, my people, with Mr. Nicholson and Mr. Duncan, had a great deal of trouble, and took a great deal of pains to find out the person who had committed the murder, and after three days' searching, they discovered him.

"Fathers of the Quaker State:—About five years ago, one of my Chiefs, named Half Town, was sent to Fort Pitt to deliver up into your hands your own flesh and blood who were taken in the war, and before he returned two horses were stolen from him by the white people. Now, Fathers, I will inform you of another accident which happened to my people last winter, fifteen miles below Fort Pitt. My nephew, with a hunting party, being there, was shot thro' the head in Mr. Nicholson's camp, the particulars of which Mr. Nicholson, who is here present can inform you of.

"Well, Fathers, I beg of you once more not to let such bad people be 'longside of me. And, Fathers, you must not think I or any of my people are bad or wish evil to you or yours, nor must you blame us for mischiefs that have been committed by the other nations. Fathers, consider me and my people, and the many injuries we have sustained by the repeated robberies, and in the murders & depredations committed by the whites against us.

"It is my wish and the wishes of my people to live peaceably and quietly with you and yours, but the losses we have sustained require some compensation. I have, with the consent of my people, agreed to receive from you eight hundred and thirty dollars, as a satisfaction for all losses and injuries I and my people have sustained, and this being paid me by you, to enable me to satisfy such of my people as have sustained those losses and suffered those injuries, we shall, I hope, in future, live peaceable together, and bury in the earth all ill will and enmity to each other.

"Fathers of the Quaker State:—I have now had the plasure to meet you with six of my people. We have come a great way, by your desire, to talk with you and to shew to you the many injuries my nation has sustained: It now remains with you to do with me and my people what you please, on account of the present trouble which I and my people have taken for your satisfaction, and in compliance with your request.

"Fathers, having come this great way at your request, and as it is necessary for some of us to remain here to talk with the Thirteen Fires when they meet, I have concluded to send back four of my people, and to remain here myself with Half Town and my interpreter, Mr. Nicholson, until that time, which I hope you will approve of. But should you not approve of it, I must be under the neces-

sity of returning with the whole of my people, which will be attended with a considerable expence.

"Fathers of the Quaker State:—You have now got the most of our lands, and have taken the game upon the same. We have only the privilege of hunting and fishing thereon. I, therefore, would make this further request, that a store may be established at Fort Pitt for the accommodation of my people and other nations when they go out to hunt; and where they may purchase goods at a reasonable price. For, believe me, Fathers, you yourselves would be frightened were you to know the extravagant prices we are obliged to pay for the goods we purchase.

There is a man (Esquire Wilkie,) in Pittsburg, who has taken a great deal of pains to serve my people, and has pitied them; my people, when there, are very kindly treated by him, and give him a great deal of trouble, but he thinks nothing of it; he is the man my people wish should have the charge of the store.

Fathers of the Quaker State:—I have heard that you have been pleased to present to me a tract of land, but as yet I have seen no writings for the same; well, Fathers, if it is true that you have given me this tract of land, I can only thank you for the same, but I hope you will also give me tools and materials for working the same.

"Fathers of the Quaker State:—Five years ago, when I used to be with my present interpreter Joseph Nicholson, he took care of me and my people. Considering his services and the difficulties he underwent in his journey from Muskingum to Fort Pitt, the Six Nations wished to have him seated upon a tract of land of six miles square, lying in the Forks of Allegany river, and Broken Straw creek, and accordingly patented the same to him, this being the place where a battle was fought between my people and yours, and where about thirty of my people were beaten by him and twenty-five of your people, and where he was shot thro' the thigh. Now, Fathers, it is my wish, and I tell you it is the wish of the whole six nations, in behalf of whom and myself, I request that you would grant and conform to our brother and friend, and before-named Joseph Nicholson, the aforesaid tract of land, as described in our patent or grant to him.

This, Fathers, is all I have to say to the Quaker State, and I hope you will consider well all I have mentioned.

Philadelphia, October.

his
CORNPLANTER, +
mark.

his
HALF + TOWN,
mark.
his
BIG + TREE,
mark.
his
JAMES + HUTCHINS,
mark.

his
SENECA + BILLY,
mark.
his
JOHN + DECKART."
mark.

Referring to the above address or communication, which was submitted to the Supreme Executive Council October 29, 1790, we find Cornplanter commencing by thanking Almighty God for the privilege he has of meeting with his Quaker Fathers. There is a vein of pathos in his reference to the proceedings at Fort Stanwix six years before, when he and his fellow chiefs conveyed the vast territory covered by that purchase for the sum of $4,000, and when he referred to the fact that be begged of his white brethren that the land be not sold to the white people forever, indicating an idea that some time it should revert to the confederacy of Indian nations which he represented. The perpetual ownership was demanded and the Indians yielded for, as he said, the white people would have the land and he consented to the sale. There was a stipulation in the agreement, as he asserts, that the right to hunt upon the territory purchased should be reserved to the Indians, but in the deed which was given no reference is made to this right.

Cornplanter refers also to his great efforts in securing the deed from the Wyandottes and the Delawares, which was consummated at Fort McIntosh in January, 1785. He refers to his loyalty to the white people at this second conference when he was asked by the white Commissioner, "On which side will you die?" and he says that he responded that he would die for the "Thirteen Fires."

The burden of his speech at Philadelphia was the worthlessness of the blankets and other articles of clothing which had been furnished in pursuance of his negotiations with the white people. Probably the great source of complaint would have been taken away had no irresponsible parties practiced deception and ill treated the Indians by furnishing them at extravagantly high prices very poor qualities of goods. These were generally individual acts and they were certainly not in accordance with the well wishes of those who controlled the government which had its inception in the fraternal disposition and practices of William Penn.

The wounding of members of his own family, the stealing of their arms and canoes, the giving to his people of intoxicants, are all matters of complaint in the tale of woe which Cornplanter gave to the Quaker Fathers in his address at Philadelphia.

It seems that he had a desire to see the Great Chieftian of the "Thirteen Fires," General George Washington, then just serving his first year as President of the United States, for he made a special request of the President and members of the Supreme Executive Council that he might remain in the city until the arrival of the President.

Another request that he made was the desirability of having assigned to the uses of the Indians the territory at the mouth of the Brokenstraw. Few more lovely places are found in Pennsylvania than those surrounding the confluence of the Allegheny and Brokenstraw. The descendants of Cornplanter nearly all the years since he appeared in Philadelphia have encamped upon the banks of the Allegheny, which was called the "River Beautiful," and these encampments have usually been at or adjacent to the place at the confluence of these two rivers to which reference is made in Cornplanter's address at Philadelphia. He refers to a battle which was fought there at which some of his people were slain, and he propably had in his mind a desire to keep sacred the locality whereupon his people and the whites were engaged in battle.

The land which was finally given to Cornplanter was along the Allegheny river, and that upon which his descendants now live is near the New York state line on the west side of the river.

The state has attempted to establish schools among Cornplanter's tribes, and so far as might be practicable to teach them the useful arts and acquaint them with all the benefits of civilization. The lands seem now to be owned in common or largely so although by act of the Legislature power was given the courts by which it was possible to have these lands so divided that they might be owned in severalty.

It is nearly one hundred and fifteen years since Cornplanter made his famous appearance and delivered his unique address to the Quaker Fathers at Philadelphia, but as an echo of that day moving down across the space of time comes a letter from one of his alleged descendants, addressed to the new United States Senator from Pennsylvania Hon. Philander C. Knox, and by him referred to this Department for reply. It is a communication from one Jacobs, still to some extent complaining of the treatment of some of the white people and imploring the state's aid to protect them in the exercise of their rights to the full extent that is enjoyed by the white people.

While this letter does not pertain to the acquisition of title to the territory in northwestern Pennsylvania, it is submitted with this article solely upon the grounds of the similarity of its phraseology and expression to those in the address of Jacobs' ancient ancestor, Cornplanter, delivered before the Quaker Fathers at Philadelphia.

"Senate P. C. Knox
"Washington, D. C.
"My Dear Sir

"I will Introduce to you by my Self and behalf the Cornplanter Hiers. which I will explain to you below. I enclosed the an Act Passed by the Senate and House of Representatives of the Commonwealth of Pennsylvania A relief for Said Cornplanter Hiers. Now we want to Know If We have right to give a White Man oil & Gas Lease without consent from the Legislature on our Lands. Two White Men came from Warren, Pa. Came here last Summer toke Some Leases for oil and Gas of the Indians. The Indians did not receive any thing when they Sign the Leases. The Lease Say one Dollar hand paid to each Signer They never receive any thing. when one year up they Should pay to the Indians $10.00 per quarterly that will make $40.00 per year for hold Reservation. they will hold for Twenty years If the Rental paid and ⅛ of oil one hundred dollar for gas. We Indian here need a good White Man to take Oil & Gas lease, to make according to white people leaseing. Is oil around this Reservation The white people Leasing they bonus money

"I will you Please look in to it for us What can we do and give us advise I am remain Yours

"Yours Recpt
"THOS. W. JACOBS,
"Cornplanter
"Warren Co. Pa.

"P S Please inform me If you think is proper"

The land which was given to Cornplanter, and upon which his heirs or descendents reside, in Warren county, was conveyed to him by virtue of an act of the General Assembly approved the first day of February, 1791.

"Sect. V. Be it enacted by the authority aforesaid, That the Governor be anthorized and empowered, and he is hereby authorized and empowered, to direct the following tracts of land, free of all expences, viz: Six hundred acres on the west bank of Allegheny river, about three miles below the northern boundary of this state, including Jennch Shadega town, and two islands nearly opposite said town; six hundred acres on the Allegheny river, including a Delaware town, by the Senacas called Conenugayya; and three hundred acres on Oil Creek, including an oil spring, near the Allegheny river; to be surveyed and patented to Corn-Planter, his heirs and assigns, forever, in virtue of a resolution of the General Assembly, bearing date the twenty-fourth day of March, in the year of our Lord one thousand seven hundred and eighty-nine; which said tracts, amounting to fifteen hundred acres, are hereby directed to be granted in

lieu of, and in full compensation for, fifteen hundred acres of land directed by the said resolution to be set apart, surveyed and granted to the said Corn-Planter, his heirs and assigns, forever.

William Bingham, Speaker
of the House of Representatives.
Richard Peters, Speaker
of the Senate.

Approved, February the first, 1791.
Thomas Mifflin, Governor
of the Commonwealth of Pennsylvania."

A copy of the survey of the tract of land conveyed to Cornplanter under this act is submitted herewith. (See map marked "D.")

The influence of Cornplanter is also discovered and accentuated in the fact that upon a boulder in the court house grounds in the city of Canandaigua, New York, is a tablet upon which is commemorated the last treaty which was made with the Indians of the Six Nations at that place, whereon the names of the Indian Chiefs who appeared as participants in that treaty are engraved and among them is the name of Cornplanter, the same Indian Chief who took so conspicuous a part in the treaties made for the acquisition of lands within the Commonwealth of Pennsylvania.

Limitless Value of the Territory of Northwestern Pennsylvania.

Having thus referred to the acquisition of title to the lands in northwestern Pennsylvania, especially those embraced within the limits of Erie and Crawford counties, it would be interesting to get a view of the territory thus acquired, as it appeared at the time, but it is to be regretted that the material for such a vision is somewhat limited. Probably as correct an idea as may be had of how highly the territory was prized is obtained from the fact that after the close of the Revolutionary War the officers and soldiers of the Pennsylvania line were given lands in this territory in recognition of their loyal services to the new republic in the war for American Independence. In all probability the people of the State of Pennsylvania and of the nation in general possessed the most profound veneration and gratitude for the men who had established a new government on American soil, and no doubt it was their desire to do something which would convince the surviving veterans of that war of the high estimation in which they were held by the people of the new country. There was much mountain territory in Pennsylvania of but little value, and the State could have surveyed these mountain lands out to the surviving soldiers of the Revolution and to their heirs, but a desire to give the soldiers something of value led

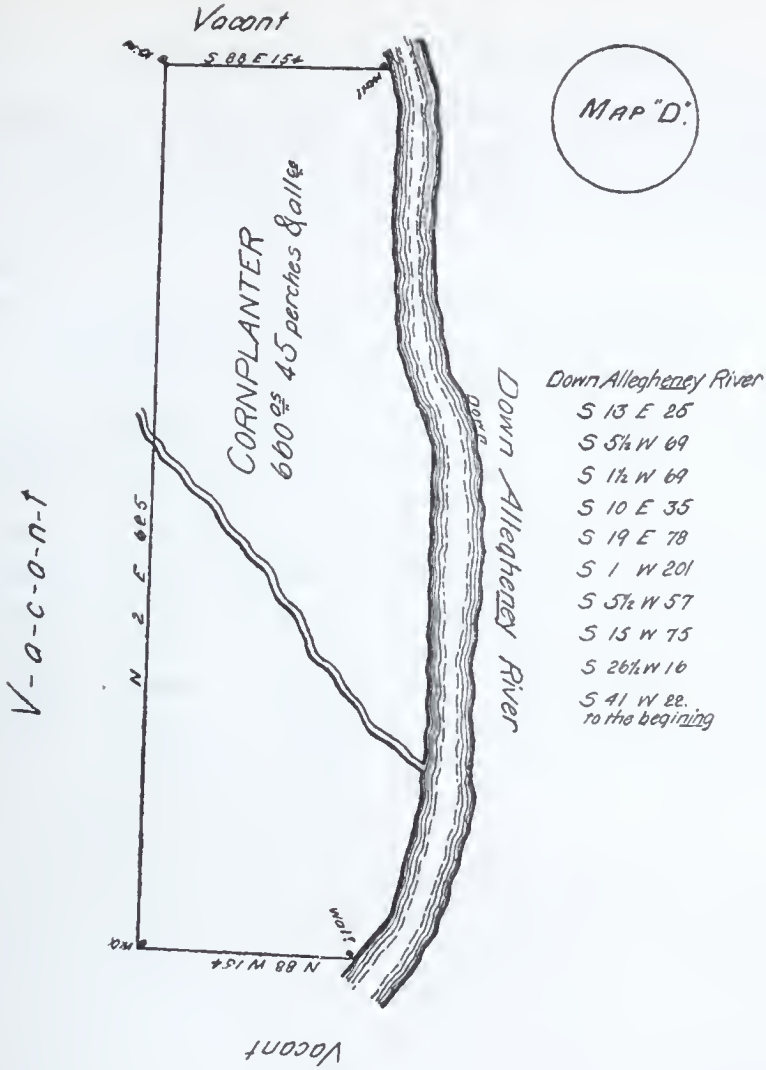

MAP "D."

In persuance and by Virtue of an Act of the General Assembly of the 29th January 1791 entitled An Act for granting Eight Hundred Dollars to Cornplanter Half Town and Big Tree, Seneca Chiefs, in Trust for the Seneca Nation, and for purposes Herein mentioned and directions from the Governer and Surveyor General. I have Survey'd July 12, 1795 to Cornplanter the above discribed Tract of Land situated on the West side of the Atlegheney River and about three miles below the Northern boundary of this State, including an Indion Town Called Junnashodago. Containing six Hundred & Sixty acres 45 perches & allowance of six Per Cent for Roads &c.

Daniel Brodhead Esquire
Surveyor General

Alexander McDowell D.S.

IN TESTIMONY, That the above is a copy of the original remaining on file in the Department of Internal Affairs of Pennsylvania, It being the same tract of land for which a patent was granted to Cornplanter dated March 9, 1796. Recorded in Patent Book "P" 29, page 5, I have hereunto set my hand and caused the seal of the said Department to be affixed, at Harrisburg, the twentyeighth day of March 1905.

Seal.

George W. Rhone
Secretary of Internal Affairs

the Legislature to appropriate large tracts of land in the northwestern section of the State, to be surveyed and allotted to the patriotic soldiers through whose services, sacrifices and heroism British arms had been conquered and American Independence established.

Laws having been passed appropriating these lands and providing also for their surveys to these veterans, deputy surveyors were selected to survey the tracts and were sent into that then wild country for that purpose. A man who had rendered distinguished services during the war for independence and who had attained the rank of a general, was given some power to supervise, or at least to keep a watch over the operations of these surveyors, to the end that their duties might be intelligently discharged, and that lands might be selected for the veterans of the war which were susceptible of cultivation and were of value as agricultural lands. The man selected by the proper authorities was General William Irvine. He was a native of Ireland and at the time of selection was residing at Carlisle in Cumberland county. His visit to the locality of the Donation lands gives us a little glimpse of the territory as it appeared to him at that early day.

Leaving Fort Pitt, General Irvine proceeded over the old path that led from Fort Pitt to Venango, Leboeuf and Presque Isle. Some of the land he found fertile, especially that along the Allegheny river and French creek. Other portions of the territory he characterized as poor and practically valueless for agricultural purposes, but all of it, according to the report, was supplied with beautiful streams and great numbers of copious springs. The lands which he appears to have found of greatest value and of highest fertility were those along French Creek, in the vicinity of Fort Leboeuf.

In some portions of the territory he found a vast extent of country covered with fallen chestnut timber of prodigious size. He speaks of the lofty oak, of the vast forests of pine. He found extensive ridges of beech, maple and other hard woods, and apparently a limitless amount of hickory.

Having arrived at the confluence of the Allegheny river and French creek, he speaks of the splendor of the surrounding country and the beauty of the scenery which met his eyes in every direction. He was then in the locality where the French had built a fort, and near which subsequently stood Fort Venango and Fort Franklin and in this locality also were the graves of many soldiers and many Indians who had either died here, or lost their lives in the contentions for their asserted rights either as aborigines or as representing the claims of those who were on the crest of advancing civilization. Here also Washington arrived on the fourth day of December, 1753,

on his famous mission to meet the French commandant at Fort Leboeuf. It was at the confluence of these two rivers that the French, in their efforts to assert their claims, sunk in the bed of the Allegheny a metal plate upon which was inscribed their declaration of rights, this location being where now stands the beautiful little city of Franklin.

Further up the Allegheny he describes the appearance of Oil creek with the peculiar substances which he then found floating upon the water as they were borne on the currents of this creek down to the broader waters of the Allegheny. Up to that, Oil creek, according to his statement had never appeared upon any of the maps which had been made of that portion of the territory of Pennsylvania. He describes it as being a stream about one hundred yards wide at its mouth and retaining its width up to its first fork (which is now the location of the city of Titusville), twenty miles, as he claims, from its confluence with the Allegheny. He describes it as being sufficiently navigable for large boats, even to the extent of the navigable possibilities of French creek.

Realizing the great oil development in Pennsylvania, which began on Oil creek in the early sixties, there is remarkable interest in his description of this stream as he found it during his investigations in 1785. At that early day he found oil floating upon the surface of its waters. He was of the opinion that the substances which he saw on the surface impregnated the whole body of the water, but on a close examination he ascertained that the peculiar purple substance was only found on top of the water, and further investigations made by him, according to his statement, disclosed two places in the bottom of the stream from which this oily substance oozed, rising quickly to the surface of the water and spreading over practically the whole width of the stream. Even at this early day not only the Indians, but the white people were accustomed to use this substance for medicine, believing that it had medical properties such as to cure many of the thousand natural ills that flesh is heir to.

Leaving this interesting point, which is now the location of the thriving municipality of Oil City, he proceeded further up the Allegheny and describes the beauty of the islands which he found as gems in the river, and the lofty hills or mountains on either side of the picturesque and beautiful stream. At some point of the river, he describes a locality where there is an Indian burying ground and in which tradition asserted that some ancient, powerful chieftian han been buried hundreds of years prior to his visitation in this locality.

Reaching the mouth of Brokenstraw creek, earlier called Bockaloons, he refers to the extensive and fertile bottom lands there found and to a hill called by the Indians "Paint Hill," from which red

ocher was obtained and generally used by the Indians. Here he found on the hillsides and in the valleys great forests of pine, which stood until about two or three decades ago, as fine and as beautiful a primeval forest of pine as could be found anywhere on the American continent.

Proceeding further up the "River Beautiful" he arrived at the mouth of the Conewango where he found a tract of land of rare beauty and fertility from which a magnificent view was had of the waters up and down the Allegheny and up the Conewango, which is the outlet of the far famed Chautauqua Lake, then designated by him in his description as "Jadaque Lake."

Here he seems to have paused in his northward movements exploring the Conewango only a short distance above its confluence with the Allegheny, depending upon one of his guides, a Senaca Chief, for the descriptions which he gives of the Conewango and the Allegheny above their confluence.

From the Conewango he retraced his steps down the Allegheny, according to his statement, for about 23 or 24 miles, which brought him into the vicinity of either the present town of Tidioute, or Hickory, from which place he journeyed in a northwesterly direction striking Oil creek again at its first fork up from the Allegheny, thus arriving in the territory on which Titusville now stands. Here he mentions the existence of great forests of pine of sufficient height to be used for making masts. Proceeding up the west branch of this creek, which he describes as being beautiful, some fifteen miles, he seems to have taken a more westerly direction and ascended the ridges to the westward of the west branch of Oil creek. He speaks of the copiousness and number of the springs which are found along this ridge and seems to have been of the opinion that the waters flowing westwardly from these springs were discharged into Sugar creek, which flows into French creek only a short distance above the site of the present city of Franklin. In this he was probably mistaken, as in his subsequent narrative he describes these waters as being the most easterly branch of French creek, which is not the case with the stream called Sugar creek, and as his purpose seems to have been the visitation of territory whereon the Donation lands were located, it is more reasonable to assume that the water drainage to which he referred was that of the most easterly branch of French creek which rises to the south of the city of Corry, flowing north, then west and into the main branch of French creek in the township of Leboeuf, near Fort Leboeuf, and on the waters of which a great portion of the Donation lands are located.

From Fort Leboeuf and Venango General Irvine seems to have

examined other lands to the west of the Allegheny river which were also appropriated for the benefit of the soldiers of the Revolutionary War and their heirs and legal representatives.

So interesting a history of the then undeveloped territory to the north and west of the Allegheny and Conewango creek deserves a place in any history which may be written of that part of the State. Placing so high a value upon this descriptive report of General Irvine, we publish it herewith:

Gen'l. Wm. Irvine to Pres. Dickinson—Donation Lands, 1785.

To His Excell'y, John Dickinson, Esq.

Carlisle, August 17, 1785.

Sir,

You have herewith transmitted my description of the donation tract of country, together with a sketch. These will I hope prove satisfactory to your Excellency and the honorable the Council, and answer the public purposes for which they are designed.

I observed in a former Letter that few of the deputy surveyors, attended on my first going into the country, these agreed to postpone the Business till September. On my return to Fort Pitt after my tour, so late as July, I found three of the Gentlemen preparing to set out to survey. I did not consider it my duty to attend so small a number of them as it would be spending the public money and my own time to little purpose, besides the law gives me no other control over them than to report to the Surveyor General should they neglect or delay performing their duty. And I find sundry of them conceive they have not only a right, but are in some measure obliged to survey the land, good or bad as each of them are instructed to survey a certain number of lots, for instance 260 of different descriptions and sizes without any regard to water, bottom, upland or any of the usual modes observed in laying of land. "Several of the districts has not 20 lot of good land in them, yet the deputies are each instructed to survey upwards of 260, when others contain, perhaps double the quantity directed."

Unless the Surveyor General alters his instructions materially, or Council, or the Assembly, take order in the premises, the whole end designed will be defeated as no man of common understanding will accept of pay for surveying such land.

I am of opinion there is more than sufficient of good land on the Tract appropriated to answer the purpose, provided the Western Boundary Line of the State strikes the west Branch of Beaver Creek as high as is generally supposed. Mr. McLane is of opinion it will cross, at least, sixteen miles higher than where his line does. In this case I propose this alteration for the consideration of Coun-

cil, that the deputies be instructed to begin at the west line of the state and survey all the land on the several branches of Beaver within the tract, before any other is laid off, if this should not prove sufficient, then proceed to the forks and upper branches of Tunck and Oil Creeks for the remainder. This mode will, I conceive, be better for the troops as their settlement, or vicinity to others, will be more compact, consequently the land more valuable and it will certainly be more advantageous to the state, as whatever lands of value may be along the River and upper end of the Tract will be reserved unculled, to dispose of as may be judged most expedient; and notwithstanding the spots of good Land are detached; yet some of them are of such excellent quality, and so well situated on account of Water Carriage, easy communication with Lake Erie, and so well calculated for stock farms, that the state may be much benefitted by reserving them for future disposal.

This mode will occasion an alteration, perhaps with respect to the number of deputies as fewer than the present number appointed would execute this mode best, and four or five would doubtless perform the Business, provided they are allowed to employ assistants; these four or five might have constant communication with each other, and act as it were superintendents over the assistants, by which they could determine when the number of Lots of each class required is done. I know it may be urged in opposition to this, that sundry of these Gentlemen have already gone to considerable expence in equipping themselves for the business and that it will be hard to dismiss them under these circumstances. To this I answer that the private advantage of two or three men ought not to be put in competition with that of as many thousands, particularly where the interest of the state at large is concerned also. I farther answer that these men may be employed by the principals and I will venture to assert, that some of them are scarce fit even for this subordinate station, as perhaps the first chain or compass they ever saw was purchased for this occasion. The number, however, that I have proposed may be found among the Gentlemen who understand both Theory & Practice extremely well and are men of approved integrity, and I believe the state will find their account in this or some such mode, if they even pay the trifling expence these Gentlemen have been at.

I have the honor to be,
with the greatest Respect,
Sir, Your Excellency's most
obedient humble servant,

Wm. Irvine.

Notes taken and observations made (by) the Agents appointed to

explore the tract of country presented by the state to the late troops of the Pennsylvania Line, of the American Army.

In exploring the donation land, I begun on the Line run by Mr. McLane between that and the tract appropriated for redeeming depreciation certificates which he ascertained by a due North Line to be near thirty miles from Fort Pitt, and by the Common computation along the path leading from Fort Pitt to Venango on the mouth of French Creek, which some affirm was actually measured by the French when they possessed that country. I found it forty miles; East of this path along Mr. McLanes Line for five or six miles, the land is pretty level, well watered with small springs, and of tolerable quality, but from thence to the Allegheny River which is about Twenty-five miles due East, there is no land worth mentioning fit for cultivation; as far as French Creek all between the Venango Path and the Allegheny there is very little land fit for cultivation, as it is a continued chain of high barren mountains except small breaches for Creeks and Rivulets to disembogue themselves into the River. These have very small bottoms.

As I proceeded along the path leading to French Creek about five miles to a Branch of Beaver or rather in this place called Canaghqunese I found the land of a mixed quality, some very strong and broken with large quantities of fallen Chestnut interspersed with strips covered with Hickory, lofty oak, and for under Wood or Brush, Dogwood, Hazel, &c.; along the Creek very fine rich and extensive bottoms in general fit for meadows; from hence to another branch of said Creek called Flat Rock Creek, about ten miles distant, the land is generally thin, stony and broken, loaded, however, with Chestnut Timber, the greatest part of which lies flat on the earth, which renders it difficult travelling—at the usual crossing place on the last named Creek, there is a beautiful fall over a Rock ten or twelve feet high, at the fording immediately above the fall, the bottom is one entire Rock, except some small perforations which is capacious enough to receive a horses foot and leg—it is here about forty yards wide and runs extremely rapid. From flat Rock to Sandy Creek by Hutchins & Scull called, Lycomie, is about Twenty-four miles; on the first twelve there are a considerable quantity of tolerable level lands tho' much broken with large stony flats, on which grows heavy burthens of Oak, Beech and Maple, particularly seven or eight miles from the Creek there is a plain or savannah three or four miles long, and at least two wide, without anything to obstruct the prespect, except here and there a small grove of lofty Oaks or Sugar Tree, on the skirts the ground rises gradually to a moderate height from which many fine springs descend, which water this fine Tract abundantly—along these Rivulets small but fine spots of meadow may be made, from hence the remaining twelve miles

to Sandy Creek is a ridge or mountain, which divides the waters of the Allegheny, the Beaver and Ohio, and is from East to West at least three times as long as it is Broad—on the whole of this there is little fit for cultivation, yet some of it is well calculated for raising stock. But a person must be possessed of very large Tracts to enable him to do even this to purpose.

From Sandy to French Creek is about seven or eight miles from the mouth, but it soon Forks into many small runs, and is but a few miles from the mouth to the source—there are two or three small bottoms only on this Creek—to French Creek is one entire hill, no part of which is by any means fit for cultivation.

On the lower side, at the mouth of French Creek, where the Fort called Venango formerly stood, there is three or four hundred acres of what is commonly called upland or dry bottom, very good land. On the North East side, about one mile from the mouth, another good bottom begins of four or five hundred acres, and on the summits of the hills on the same side, tho' high, there is a few hundred acres of land fit for cultivation—this is all in this neighborhood nearer than the first fork of the Creek; which is about eight miles distant. On the Road leading from French to Oil Creek within about three miles and a half of Venango, there is a Bottom of fine land on the Bank of the Allegheny, containing four or five hundred acres, there is little beside to Oil Creek fit for cultivation.

French Creek is one hundred and fifty yards wide.

From French to Oil Creek is about eight miles—this is not laid down in any map, notwithstanding it is a large stream not less than eighty, or perhaps a hundred yards wide at the mouth, a considerable depth, both of which it retains to the first fork, which is at least twenty miles up, and I am certain is as capable of rafting timber or navigating large boats on as French Creek in the same seasons this high. On the North East or upper side of this creek, at the mouth, is four or five hundred acres of good bottom, and about a mile up there is another small bottom on the South West side, which is all the good land to the first fork.

Oil Creek has taken its name from an oil or bituminous matter being found floating on the surface. Many cures are attributed to this oil by the natives, and lately by some whites, particularly Rheumatic pains and old Ulcers; it has hitherto been taken for granted that the water of the Creek was impregnated with it, as it was found in so many places, but I have found this to be an error, as I examined it carefully and found it issuing out of two places only—these two are about four hundred yards distant from (each) other, and on opposite sides of the Creek. It rises in the bed of the creek at very low water, in a dry season I am told it is found without any mixture of water, and is pure oil; it rises, when the

creek is high, from the bottom in small globules, when these reach the surface they break and expand to a surprising extent, and the flake varies in color as it expands; at first it appears yellow and purple only, but as the rays of the sun reach it in more directions, the colors appear to multiply into a greater number than can at once be comprehended.

From Oil Creek to Cuskakushing, an old Indian Town, is about seventeen miles—the whole of this way is barren, high mountains, not fit for cultivation; the mountain presses so close on the River that it is almost impassible, and by no means impracticable when the River is high, then travellers either on foot or horseback are obliged to ascend the mountain and proceed along the summit.

At Cuskushing there is a narrow bottom about two miles long, good land, and a very fine Island fifty or sixty acres, where the Indians formerly planted corn. From Cuskushing to another old Indian Town, also on the bank of the River, is about six miles; this place is called Canenacai, or Hickory Bottom; here is a few hundred acres of good land and some small Islands, from hence to a place named by the natives the Burying Ground, from a tradition they have that some extraordinary man was buried there many hundred years ago, is about thirteen miles; most of this way is also a barren and a very high mountain, and you have to travel greatest part of the way in the Bed of the River. To Brokenstraw Creek, or Bockaloons, from the last named place is about fourteen miles, here the hills are not so high or barren, and there are sundry good bottoms along the River. About half way there is a hill called by the Indians Paint Hill, where they find very good red oker. Brokenstraw is thirty yards wide, there is a fine situation and good bottom near the mouth on both sides, but a little way up the creek large hills covered with pine make their appearance. From Brokenstraw to Canewago is eight or nine miles—here is a narrow bottom, interspersed with good dry land and meadow Ground all the way, and there is a remarkable fine tract at the mouth of Conewago, of a thousand or perhaps more acres, from the whole of which you command a view up and down the main branch of Alleghany, and also up Conewagoo a considerable distance. Conewagoo is one hundred and fifty yards wide, and is navigable for large boats up to the head of Jadaque Lake, which is upwards of fifty miles from its junction with the east branch of the River. The head Jadaque Lake is said to be only twelve miles from Lake Erie, where it is also said the French formerly had a Fort and a good Waggon Road from it to the Lake. Conewagoo forks about thirty miles from the mouth of the East Branch, is lost in a morass where the Indians frequently carried their canoes across into a large creek

called the Cateraque, which empties into the lake forty or fifty miles above Niagara.

This account of the Branches of Conewagoo I had from my Guide, an Indian Chief of the Senacas, a native of the place, and an intelligent white man, who traversed all this country repeatedly. I have every reason to believe the facts are so—tho' I do not know them actually to be so as I went only a small distance up this creek, being informed there is no land fit for cultivation to the first fork or to the lower end of Jadaque Lake, which begins seven miles up the West Branch, except what has already been mentioned at the mouth of the creek, the appearance of the country, in a view taken from the summit of one of the high hills, fully justified this Report, as nothing can be seen but one large chain of mountains towering above another—here, perhaps, it may not be amiss to insert the supposed distances in a collected view—and First from Fort Pitt

to Mc'Lenes,	40	miles.
To fourth branch of Canaghqunese,	5	
Rocky, or Flat Rock Creek,	10	
Sandy Creek,	24	
French Creek,	8	
Oil Creek,	6	
Cuskacushing,	17	
Cananacai,	6	
The Burying Ground,	13	
Brokenstraw,	14	
Conewagoo,	9	
	154	
Deduct from Fort Pitt to Mc'Lenes line between the depreciation and donation tracts,	40	
Leaves the donation land to be	114	miles long.

For the same reason that I did not proceed far up Conawagoo, I returned the most direct Road to the burying Ground—here three old Indian paths take off, one to Cayahaga, on Lake Erie, one to Cuskusky, on the west branch of Beaver Creek, and the third to a Salt spring, higher up the same branch of Beaver—from hence I crossed the chain of mountains, which runs along the River, and in travelling what I computed to be about twenty five miles, reached the first fork on Oil Creek, on the most easterly Branches, there are vast quantities of white Pine, fit for masts, Boards, &c. In this fork is a large Body of tolerable good land, tho' high, and along the West Branch very rich and extensive Bottoms fit for meadow, of the first quality—this continues about fifteen miles along the creek,

which is a beautiful stream, from thirty to forty yards wide, and pretty deep. From the West Branch of Oil Creek I proceeded on a Westerly course, about ten miles along a ridge which is difficult to ascend, being high and steep, but when you get up it is flat on the summit, four or five miles broad, very level, and fine springs issue from the declivity on both sides, the land heavily loaded with Hickory, large oak, maple, and very large Chestnut. From the West End of this Ridge several large springs rise, which form the most Easterly branch of French Creek—there are five branches of this Creek, which is called Sugar Creek, by Mr. Hutchins, all of which have fine Bottoms, excellent for meadow and pasturage, but the upland or ridges between are stony, cold, moist and broken, chiefly covered with Beech, Pine and scrubby Chestnut.

At the fork or junction of Sugar Creek with the main or West Branch of French Creek, (which is only eight miles up from Venango,) there is some fine plains or savannahs, and a large quantity of meadow ground—there are but few bottoms, and little or no upland besides what is above mentioned, for twenty miles up this branch, where there is a considerable quantity of excellent meadow ground, beside which there is not much good land until you reach Le Berroff (Boeuf?)

From Venango, I returned along the path leading to Pittsburg to within about seven miles of Flat Rock Creek—here I took a West course along a large dividing Ridge already noticed, about ten miles, where I struck a branch of Canaghquenese, or Beaver, about thirty yards wide, and which joins Flat Rock before it empties into the main branch of Canaghquenese—on this creek is very fine and large bottoms, and in some places some good upland, tho' much broken with high barren hills and some deep morasses. This creek is not laid down in any map that I have seen. After having explored this creek and Lands adjacent, I proceeded on a South course till I struck Mr. McLene's line within eight miles of the Great Beaver Creek, which I followed to the Creek; all this distance is very hilly, there are some small bottoms, but the major part of those eight miles is not fit for cultivation.

From where Mr. McLene's line strikes the great or West Branch of the Beaver, I continued exploring the country up the several western branches of the Beaver, viz, the most Westerly, and two branches denominated the Shenango. This distance from the above named line to an old Moravian Town is three or four miles, from thence to Shenango, two and a half or three miles; thence to a fork or second branch, two miles; from the mouth of Shenango to Cuskuskey, on the West Branch, is six or seven miles, but it was formerly all called Cuskuskey by the natives along this branch as high

as the Salt spring, which is twenty-five miles from the mouth of Shenango.

There is such a similarity in almost all the lands on all the branches of Beaver Creek, that a particular description of each would be mere (repetition). I shall therefore only briefly observe that the bottoms generally are the most excellent that can be well imagined, and are very extensive—the upland is hilly, and some bad, but most of the hills are fertile and very rich soil—from the falls of the Great Beaver up to the head of the West Branch, and twenty miles up the Shenango branch, is to a considerable distance on either side those creeks, there is little land but may be cultivated, and I believe no country is better watered.

I herewith transmit a sketch of that part of the country only which my duty as Agent obliged me to explore. This, together with the Remarks here contained will, I flatter myself, give a juster idea of the tract than any map yet published. Tho' I do not pretend to say it is correct, as the distances are all supposed, and there are probably several omissions in this sketch, yet more creeks, hills, &c., are noticed than have been before, and their real courses and near connections & division by Hills & Ridges ascertained.

No Creek is laid down or branch which is not upwards of Twenty yards wide—smaller runs are not noticed—on the whole I have endeavored as well in the remarks as in the sketch, so far as I have gone, to answer the end for which I was appointed Agent, as well as in my power

Wm. Irvine, Agent.

N. B. The dotted lines show the several courses taken in exploring the country on the Sketch—beside the several offsets were made to gain summits of Hills for the benefit of prospects. All the Branches of Canaghquenese, which are six or seven in number, join and form one large Creek before it enters the Beaver, the junction is about eleven miles above the mouth of Beaver from above the falls, and four below McLene's line. I have been unavoidably obliged to leave the North and West lines open in the sketch, as I could not do otherwise till these boundary lines are run; this also prevented my compleating the business, not being able to determine perhaps within several miles, where the lines may run. I am persuaded the State of Pennsylvania might reap great advantages by paying early attention to the very easy several communications with Lake Erie from the Western parts of their country, particularly Conewagoo; French Creek and the West Branch of Beaver, from a place called Mahoning to where it is navigable for small craft is but thirty miles to Cayuhuga River, which empties into the Lake. A good Waggon Road may be made from Fort Pitt to the mouth of

French Creek, & all the way from the mouth of Beaver to Cayuhuga, which is not more than 80 miles. The breadth of the Tract cannot be ascertained till the Western Boundary is run. Mr. McLene suspends for this reason extending his line further West than the Great Beaver, which he has found to be 47 miles from the mouth, Mogwolbughtitum, from this part of Beaver Creek it is conjectured the West line of the State will run 10 or 12 miles.—(Letter Book, Vol. I., p. 344-50.)

The Beauty and Wealth of the Triangle Territory.

There is thus presented a fair view of this territory within the Indian purchase of 1784, which territory now constitutes so valuable, interesting, important and wealthy a portion of the Commonwealth of Pennsylvania.

If we turn from this description of the territory to that more recently purchased from the government of the United States and from the Indians, hereinbefore referred to as the Triangle, we shall also find a tract of land which could scarcely have been surpassed in beauty, in the grandeur of its forests, or in the fertility of its soil. Travel wherever we may, in whatever state or in whatever country, there will scarcely be found farmers who live in greater luxury or are better circumstanced than are those who ply the agriculturist's avocation along the lake shore, within the limits of the county of Erie.

Here are found the kindly fruits of the earth in limitless abundance; here the apple and fruit trees are fruited deep; here are grown grapes of all the best species than can scarcely be equalled anywhere on earth; grapes so rich in flavor; "Grapes with juices so crowded up, as breaking through their native cup." It is a land as fair as the garden of the Lord; plenty abounds on all sides, for prosperity is possessed by all.

This is the situation in this year of our Lord 1905, but how did it appear to those commissioners who went to purchase it of the Indians and to those who made reports of its appearance before the dawn of the last century? Seeing the splendor of this territory as it is presented to us to-day, it is well by contrast to see it through the eyes of Colonel Andrew Porter, who in 1788 described it in his communication to Benjamin Franklin, then President of the Supreme Executive Council, as follows:

Col. Andrew Porter to Pres. Franklin, 1788.

Gentlemen,

Agreeably to your request I have herein drawn up a Description

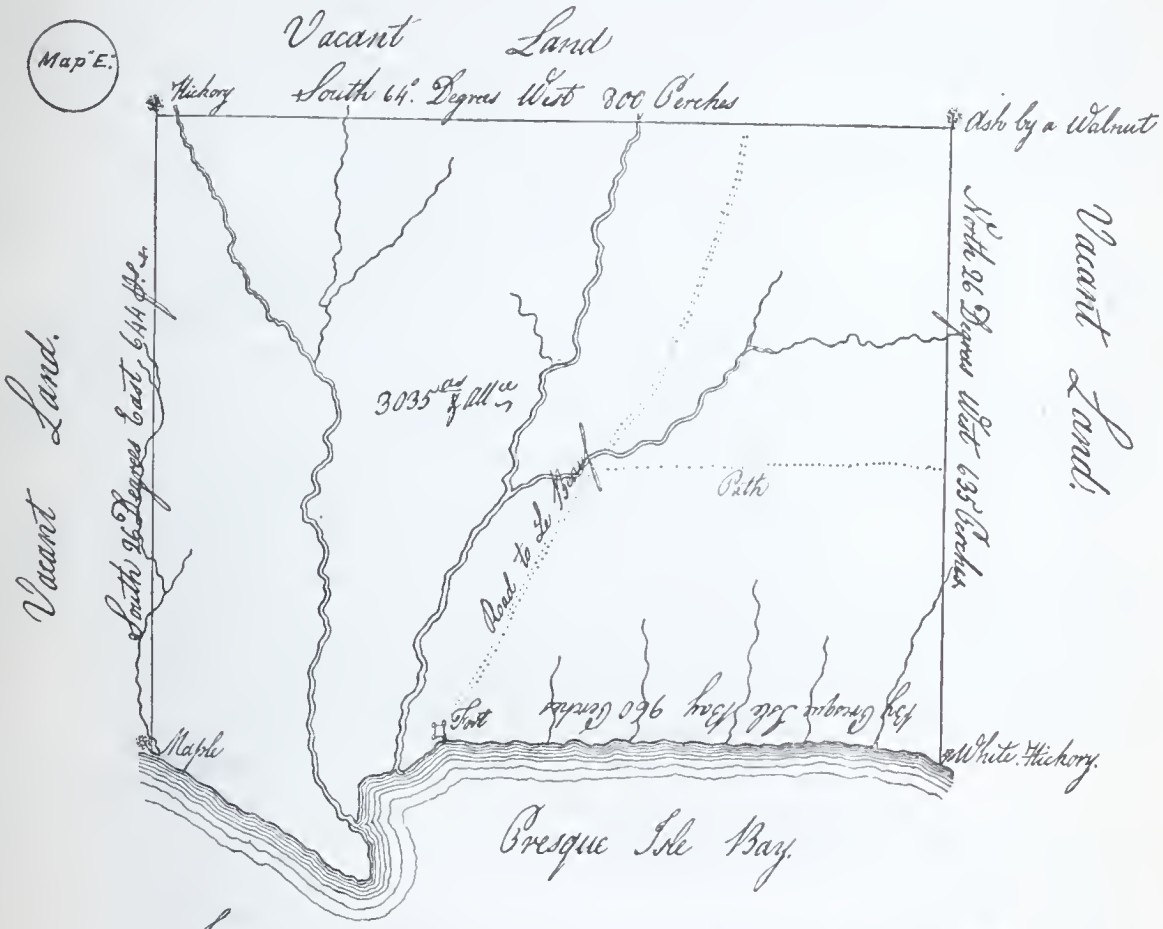

In pursuance of a Resolve of the General Assembly dated the 24th of March 1789 and by Order of the Surveyor General, was surveyed on the 27th 28th & 29th days of July A.D. 1789 the Above described Tract of Land, Situate at Presque Isle formed by Lake Erie including the old French Fort, containing, three thousand & thirty five acres & the usual allowance of Six p Cent for Roads &c.

To John Lukens Esquire
Surveyor General

p John Adlum D.S.

In Testimony, That the above is a copy of the original remaining on file in the Department of Internal Affairs of Pennsylvania, I have hereunto set my hand and caused the seal of the said Department to be affixed, at Harrisburg, the twenty-fifth day of February 1905.

Seal.

Isaac B. Brown
Secretary of Internal Affairs.

of the Country lying between the northern boundaries of this State and Lake Erie, west of the State of New York, viz:

The soil will come under the description Tolarable good. The country is clear of Mountains and but very little broken with Hills. In many parts of it are very rich Tracts of land, and some parts are rather wet & swampy—It abounds with a great variety of Timber, such as Sugar Trees, Beech, Ash, Hickory, Black, Red and White Oak, Chestnut, Cherry, Hemlock, White Pine, Sycamore, Elm, Cowcumber, Aspen, Birch, Poplar, Walnut, &c.

From the north west Corner of this State the general direction of Lake Erie is North 65° East for upwards of sixty Miles so that the angle made with the northern boundary Line is 25°.

The Bay of Presque Isle is a safe Harbour for shipping and the only one (on this side) from Gayahoga to the lower end of the Lake. The distance from Presque Isle to La Bauf, on the French Creek is about 15 miles, and the ground sufficiently firm to admit of a good Road the whole way with little or no bridging.

The western boundary of the State of N. York has not yet been ascertained, probably it may fall a few miles East of the Canawango River.—This River is boatable to the upper end of Chadaghque Lake, from thence there is a portage of about 9 Miles to Lake Erie.

The above described Tract of Country may contain between 7 and 800,000 Acres.

I am with Respect, Gentlemen,
your obedt. Humble Servt.,
Andw. Porter.

Directed,
His Excel'ency the President and Supreme Executive Council Pennsylvania.

Indorsed,
Montgomery County, Febry. 16th, 1788.

Adlam's Map of Reserve Tract at Presque Isle.

Although the title to the Triangle was not acquired until 1792, the State of Pennsylvania had taken considerable interest in the territory within the limits of the Triangle, especially that located in the vicinity of Presque Isle, for it appears that the General Assembly on March 24, 1789, gave direction for the survey of a reserve tract at Presque Isle, which survey was made on the 27th, 28th and 29th days of July, 1789. A certified copy of the survey of this reserve tract accompanies this paper. (See map marked "E.")

This map shows the location in strong outlines of the tract, the most eastern corner, on the lake, being a maple, the southeast corner a hickory, the southwest corner an ash by a walnut, and the northwest corner, on the lake shore, a white hickory.

It shows the outlines of Mill creek and Garrison run, but the point at which Garrison run now flows into the lake is much farther to the East than it appears to have been when this survey was made in 1789.

The point on the survey which attracts most attention and around which there is clustered much interesting history and pathos, is that where the French fort is indicated, which was probably built in 1753, and from which, in double dotted lines, is shown the road to Leboeuf which was built cotemporary with the building of the fort at Presque Isle. Over this road marched some 1,500 French soldiers whose purpose was, as before indicated, to take possession in behalf of the French government.

From this line of road near where the "Ridge Road" is now located a single dotted line extends westward indicating a path which was probably the means of transportation and communication between a few stray settlers who may have wandered into the then vast wilderness along the lake shore, and which was also probably a path made by the Indians.

Looking at this map and remembering that on the territory embraced within it is situated a thriving and progressive city, teeming with great commercial interests, manufacturing establishments whose productions go to all the markets of the world, where reside people who are abreast of all there is in advancing civilization, education and culture, and that the territory surrounding this reserve tract is thickly populated, all the lands in the vicinity being as fertile and as productive as any that can be found in the country, we realize what a vast change has taken place since this deputy surveyor made his map one hundred and fifteen years ago.

It is true there is but little information disclosed by the limited data upon this map, but what is given is of inestimable value in that there are clearly indicated the conditions which were found at that early day when the State of Pennsylvania was negotiating with other states and with the government of the United States for the acquisition of this particular territory and of all that territory within what is known as the Triangle.

Howell's Pennsylvania Map of 1792-1806.

It appears from the records of this office that in 1792 Reading Howell, of Philadelphia, a civil engineer, commenced the preparation of a map of Pennsylvania, having filed with the Librarian of Congress the title which he proposed to give to his map. A copy of this map is on file in the Land Office Bureau of this Department, from which a tracing has been made of the two counties Erie and Crawford, and this tracing accompanies this paper. (See map marked "F.")

A TRACING EXTRACT

FROM A MAP PUBLISHED BY

READING HOWELL

Between the years 1792 and 1806.

It appears that this map was not fully completed until the year 1806. At the time the map was commenced northwestern Pennsylvania was still a part of Allegheny county, and that part which was known as the triangle had probably not been conveyed to the State of Pennsylvania, for it was not until the year 1792, when the title to this map was filed with the Librarian of Congress, that George Washington, as President, and Thomas Jefferson, as Secretary of State, conveyed to the State of Pennsylvania the territory within the triangle. In considering the territory within the triangle, it must be remembered that Connecticut claimed it, that Massachusetts also laid claim to it, as did likewise the State of New York. However, all ceded their rights to the national government, and the conveyance, as before indicated, was made to Pennsylvania, after which time, until 1800, the territory was embraced within the county of Allegheny, and since then, within the county of Erie.

As a point of interesting history, it may not be improper to observe that while Connecticut yielded its claim to the territory within the triangle, it still asserted its claim to territory along the lake to the west of the Pennsylvania boundary, which became known and is still known as "Connecticut's Western Reserve in Ohio."

A study of the map as made by Reading Howell gives evidence of advanced civilization. That which had theretofore been known on the maps as Presque Isle is changed to Erie and the county is divided into several townships. Waterford, near Fort Leboeuf first appears upon the map, as do also Lexington, and Hazards, probably the name of a farmer near the town of North East, in Erie county, in whose name—Ebenezer Hazard, a warrant was taken out of the Land Office, as appears by one of the surveys in the connected draft of tracts of land upon which North East is now situated.

In Crawford county, Meadville, which appears to have been first started by one David Mead, a military officer and surveyor, appears upon this map. The county is divided into several townships and there must have been a sprinkling of settlements throughout the territory.

As before seen, the population of the county in 1800 was 2,346 and it must have increased considerably from 1800 to 1806, about the time when the work was done on the Howells map for this part of Pennsylvania.

An interesting feature in observing this map is the entire absence of cities, boroughs and villages, which are now everywhere throughout the territory in these two counties and which contribute so largely to the wealth, the interests and the glories of these northwestern counties.

The means of communication and transportation between the early settlers of this territory must have been extremely limited,

for there are very few roads found on the map; one leading to the eastward, one to the southward, one to the westward and one to the city of Erie, all meeting at and diverging from Waterford, the location of old Fort Leboeuf.

In this connection it is proper to say that from the old records of this office and from the acts of Assembly authorizing the construction of public roads, it is evident that in the early days Waterford was the most distinguished place in northwestern Pennsylvania. In some respects it may be said that Waterford was like Rome, for all roads are said to have led to Rome, while in the early days all the roads in northwest Pennsylvania and all paths appear to have led to or emanated from Waterford.

Howell's Map of 1811.

A section of the map prepared by Howell in 1811 accompanies this article, and does not differ materially from the map before referred to as having been commenced in 1792 and finished in 1806. There are some new details in the way of location of streams, but there is no marked change in the location of roads, Waterford still being the central point. (See map marked "G.")

A few additional names appear, probably of individual farmers, and not intended to indicate location of villages. They more likely represent the location where the sturdy pioneer had selected a place for the carving out of his fortune in that new and only partially explored country, where he failed or succeeded according to the courage and health which he possessed.

If reference be had to the names of the early settlers in the counties of Erie and Crawford, it will be surprising to discover that so many of the people who reside in the rural portions of the counties now possess the same names as did those early settlers. They must have been of a sturdy stock, but the cogent reasons why their descendents are still in the location where the original pioneers selected their homes and the fertility of the soil and its adaptability to the raising of all cereals and agricultural products which were necessary for sustaining of the pioneers, and which have been such important factors in the commercial world.

Many of the settlers came from New England, many from New York state, while the eastern and central counties of the State of Pennsylvania furnished a goodly number of those who possessed the migratory spirit and the desire for adventure, to the extent that would enable them to build for themselves new homes in this then dangerous portion of western Pennsylvania.

Practically all the land within these two counties had been surveyed, the triangle having been surveyed immediately after its purchase from the government of the United States.

TRACING EXTRACT
FROM A MAP OF PENNSYLVANIA
PUBLISHED BY
READING HOWELL IN 1811.

O I H O
CONNEAUT
BEAVER
CONNEAUT
SPRINGFIELD
CUSSAWAGO
ELKCREEK
FAIRVIEW
VENANGO
CONNEAUT
HICKEN
HILLCREEK
BEAVERDAM
WATERFORD
ROCKDALE
VENANGO
UNION
BLOOMFIELD
BROKENSTRAW
OILCREEK
STATE
WARREN COUNTY

Map of 1816.

The General Assembly of March 19, 1816, provided for the publication of a map of the State of Pennsylvania, and from the map so published an extract is made, showing the conditions in northwest Pennsylvania as they were found at that time, and it is published herewith. (See map "H.")

From the evidences presented by this map it appears that the worthy men who had previously come to the territory had effected wonderful changes. In nearly every township of the two counties there is evidence of the progressive spirit which must have characterized the early settlers. Roads have been built in every direction; they run the whole length of the lake shore and in some cases there are parallel lines; two roads running from the vicinity of Union and Waterford north to the lake, near where the town of North East is now situated, while other roads from the south, the east and the west have been constructed to Waterford and others to Erie. This map alone is an exhibit of the sterling qualities of the men who were developing this northwest section of the Commonwealth, and indicates that they possessed all of those forces of character and energy which characterized the earlier pioneers of this country, through whom the American republic was firmly built and its material and industrial interests were so rapidly developed in the first century of its existence.

There are many names of places probably the names of settlers, but in Crawford county, Centreville, Pottersville and Conneautville are the names of three places which first appeared upon the published maps of this part of the State, while in Erie county Burgettstown, now North East, Colts Station and Cranes, now Craneville, appear on the map. It seems that Colts Station, in Greenfield township, is now only the name of a location and the point for a district school, but at a very early day in the development of Erie county a man by the name of Judah Colt located at this place and was accompanied by a number of settlers, all of whom became dishearted and abandoned that location. Their leader, Judah Colt located in Erie and became an extensive land owner, living to a ripe old age.

Reference cannot here be made to all the changes which are disclosed by this map in comparison with the conditions which existed when the map of 1811 was made. The War of 1812 had been fought and the treaty of peace between Great Britain and the United States had been communicated. Peaceful as are the conditions all through this territory, it is well to remember that in the War of 1812 the road running from the south east through Waterford is the road over which a considerable body of troops marched from the

eastern and central portions of the State ot participate in the struggle in the War of 1812, when the United States was engaged in its second struggle against the mother country for independence. There are so many interesting data pertaining to early history that will always be prized highly by the thoughtful students of American affairs, and not a little of this interesting history was made in this section of the State, the details of which cannot be here related. The town of Waterford alone is exceedingly rich in that history which tells of its early occupation by the French, and later by the English. The thrilling incidents of warfare which occurred between the whites and the savages at Leboeuf and in the adjacent territory all contribute to make Waterford, as before indicated, a place of intense interest in connection with the struggles made for the protection of the colonies and the colonists, and the struggles that occurred in the latter part of the eighteenth century in the establishment and maintenance of our national and state governments. All these things may be woven into valuable history and they are worthy of the study of our best authors. The maps which are here produced as historical facts upon which to base interesting romance and fiction, showing earlier conditions and developments will be found of inestimable value to the generations who are to come hereafter.

W. E. Morris' Map of 1848.

Evidence of the full tide of American civilization, American skill, energy, patriotism and invincible courage is disclosed in this map of 1848, which exhibits also the wonderful changes that have come in the period from 1816 to 1848. (See map "I.")

Every portion of the territory within the limits of the two counties has been inhabited; schools and churches have been established and all the facilities of the times, for education and culture have found a place among the people. Every township in both counties is supplied with lines of communication, but of course no railroads had been constructed. The inhabitants of few counties in the Commonwealth outside of those in the eastern portion of the State had advanced so rapidly and were occupying such advantageous positions in agricultural and commercial affairs as the people of Erie county did in 1848, if we may judge by the conditions which existed at that time as disclosed by the map, of which we publish an extract relating to the counties of Erie and Crawford.

A Section of the Railroad Map of 1904.

The Bureau of Railways of the Department of Internal Affairs of Pennsylvania for some dozen years has published a railroad map of

TRACING EXTRACT
FROM A MAP OF PENNSYLVANIA
PUBLISHED IN 1848 BY
W. E. MORRIS

A K E
Erie
E
R I E
C R A W F O R D
Meadville

the State, showing the location of all the railroads whose lines are in whole or in part within the limits of the Commonwealth.

From the map published in 1904 a section has been taken showing the location of the railroads in the counties of Erie and Crawford, as they existed last year. (See map marked "K.") Other lines of transportation, such as roads and trolley lines do not appear upon this map, but if comparison be made with the roads of the two counties seventy-five years ago, it will be seen that there are about as many leading lines of railroads in or passing through these counties as there were wagon roads at that earlier period.

Along the Lake Shore in parallel lines are located the Lake Shore and Michigan Southern and the New York, Chicago and St. Louis, while leading to the south are the Erie and Pittsburg and the Bessemer and Lake Erie. In the eastern portion of the county railroads are centered at Corry—one line leading north to Buffalo; another line leading to Erie; another line leading westward through Meadville, with branch lines to Cleveland, Chicago and Cincinnati; another line direct to New York; still another to Philadelphia, and two competing lines south to Pittsburg. Few counties are better supplied with this modern means of transportation than are the counties of Erie and Crawford, as is indicated by this map which shows the location of these great lines of transportation.

All the villages, all the cities and towns, and practically all the post offices in the two counties are shown on this map, and when this is laid down beside the map of 1770, which accompanies this report there are observed at once the marked changes which have been wrought in this territory by the energy, the skill, the daring and the persistency of the people who came from all over the civilized world to make their homes in this portion of the great State of Pennsylvania, and who have made the counties of Erie and Crawford worthy of membership in the galaxy of organizations which constitute the Commonwealth of Pennsylvania.

Conneaut Lake.

In the county of Crawford is a beautiful body of water known as Conneaut Lake. It is surrounded by a fertile farming country and it has many points of historical interest, but it is most attractive in that it is made a delightful summer resort. The land in this locality was early taken up by settlers, as the beauty of the lake was the attractive feature in all that part of Crawford county.

A connected draft of the tracts of land surrounding this lake has been prepared and is published herewith. (See map marked "L.")

Accompanying this report are certified copies of surveys, or certified connected drafts, of tracts of land upon which are located some of the principal towns within the two counties. It was impracticable to accompany this report with the plan of the town of Erie as laid out by William Irvine and Andrew Ellicott on account of the impossibility of reproducing all of the old map which has been to some extent mutilated. A similar reference may be made to the plan of the town of Waterford, which was also made by William Irvine and Andrew Ellicott.

In the case of the surveys and connected drafts of the tracts of land upon which Meadville, Titusville, Corry, North East, Girard, Edinboro, Wattsburg, Union City and Cambridge Springs are located, it should be remembered that while the streams may not be located accurately, that is in such a way as to correspond with them as they are now found, yet the streams and all data given in these surveys or connected drafts are a correct reproduction of the data appearing upon the original surveys in the Land Office Bureau of the Department of Internal Affairs.

In walking through the streets of any of these cities or towns a desire often possesses individuals when in an retrospective mood to gain some idea of the situation which existed prior to the time any settlements were made or any towns or villages were begun. So far as is possible from the records in this office that desire is satisfied in the reproduction of these official documents. For instance, none of these towns save Waterford and Erie had an existence when the lands were surveyed, and therefore of course none of them appear upon these original surveys or connected drafts.

It has been somewhat difficult to ascertain the exact tracts upon which these cities and towns have been built, but from the care taken and the evidences at hand, there is no room to doubt the accuracy of the selections made, and while at first thought there may seem to be nothing of value in these reproductions of ancient records, yet the most thoughtful individuals will see that they contain information of inestimable value and that they will become more highly prized as time advances.

Surveys of Tracts of Land upon which the City of Meadville is now Situated.

Accompanying this report is a certified copy of a survey in the name of William Mead, containing 219 acres and 18 perches of land surveyed in pursuance of an improvement right, the survey being made on the 17th day of May, 1794. Also a copy of another survey in the name of David Mead, covering territory upon which Meadville

Witness my hand this above or a correct draft of the tracts of land surveying Convent Lake in Somerset County contributed from and compared with the original draft of surveying on file in the Department of Internal Affairs of Pennsylvania, I have hereunto set my

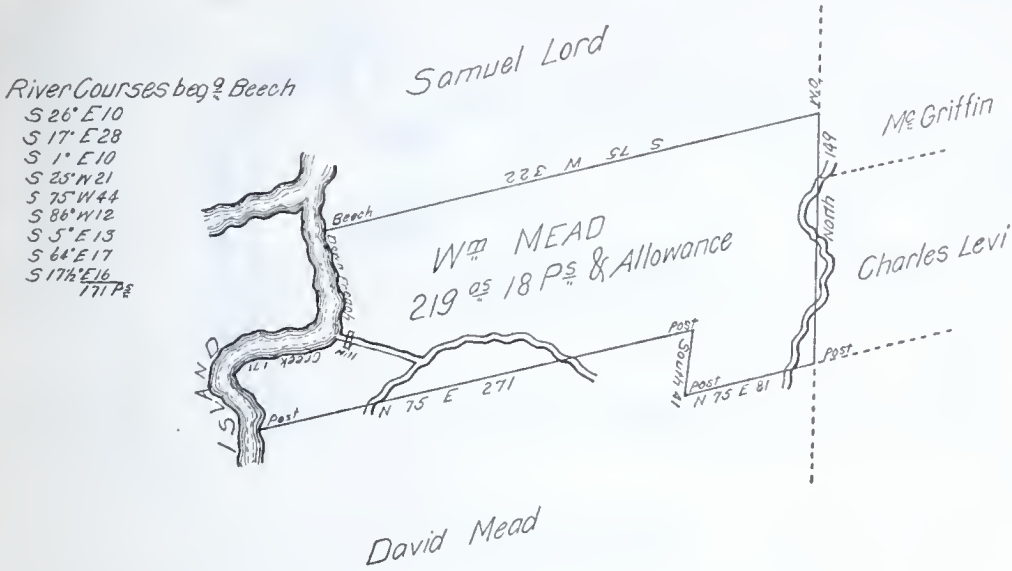

Situate in Allegheny County on the East side of French Creek Containing Two hundred and Nineteen Acres and eighteen perches and Allowance of Six Ps Ct &c. Surveyed the 7th day of May 1794 including his Improvement.

To Daniel Brodhead Esq.r
Surveyor General

Wm Power Dy Sr

N.B. This tract was Improved upon at the time of the opening the Office in April 1792.

IN TESTIMONY, That the above is a copy of the original remaining on file in the Department of Internal Affairs of Pennsylvania, It being the same tract of land for which a patent was granted to Wm Mead dated January 15, 1796, Recorded in Patent Book "P" 27 page 254, I have hereunto set my hand and caused the seal of the said Department to be affixed, at Harrisburg, the third day of March 1905.

Seal

Secretary of Internal Affairs

The City of Meadville is located partly on the above tract of land.

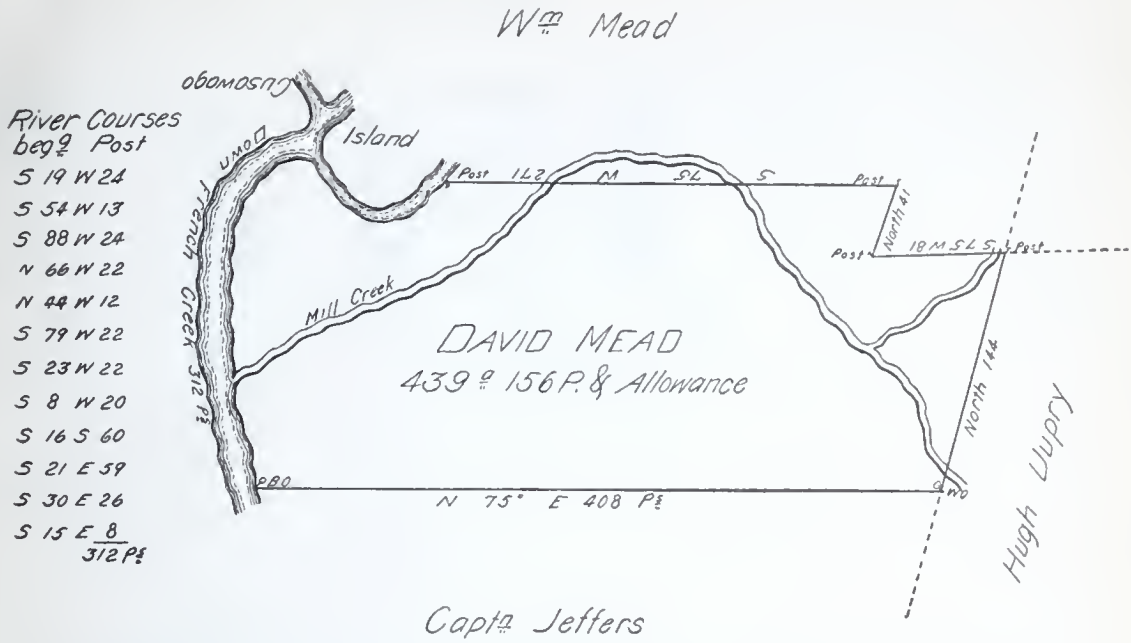

Situate in Allegheny County on the East Side of French Creek, containing four hundred and thirty-nine acres and one hundred and fifty six perches and allowance of six P. cent &c. Surveyed the 8th day of May 1794 in pursuance of his improvement.

To Daniel Brodhead Esq
Surveyor General

Wm Power Dy Sr

N. B—Improvement dated 3d April 1792.

IN TESTIMONY, That the above is a copy of the original remaining on file in the Department of Internal Affairs of Pennsylvania, It being the same tract of land for which a patent was granted to David Meade dated January 15, 1796. Recorded in Patent Book "P." 27 page 255, I have hereunto set my hand and caused the seal of the said Department to be affixed, at Harrisburg, the third day of March, 1905.

Seal

George R. Parsons
Secretary of Internal Affairs

The City of Meadville is located partly on the above tract of land.

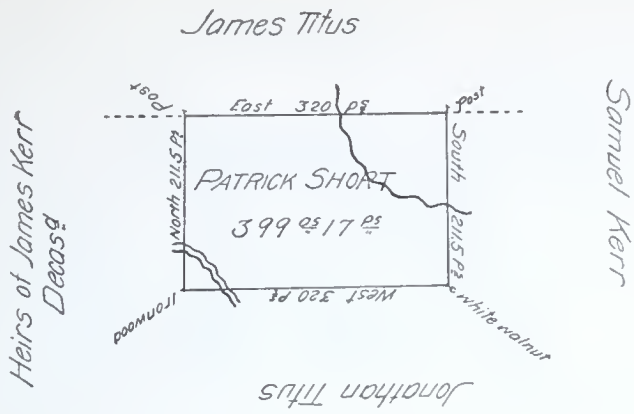

In Pursuance of a warrant for 400 acres dated the tenth day of April 1793 granted to Patrick Short was surveyed on the 12th day of September 1820. The above described tract of land containing 399 acs acres 17 perches and allowance of six percent. for roads, &c. situated in oilcreek township, Crawford county, and at the time of making the same, Samuel Kerr was residing thereon, and there was built a house fit for the habitation of man, and there appeared to be upwards of 20 acres of the land cleared fenced and in a state of cultivation, ~~and that the same was divided as above stated, between~~ James Herrington Dep. Sur'r.

Jacob Spangler Esqire

~~To Richard T. Leech, Esq.~~

Surveyor General, Land Office.

IN TESTIMONY, That the above is a copy of the original remaining on file in the Department of Internal Affairs of Pennsylvania., It being the same tract of land for which a patent was granted to Jonathan Titus dated March 16, 1835. Recorded in Patent Book H-33, page 334. I have hereunto set my hand and caused the seal of the said Department to be affixed, at Harrisburg, the fourteenth day of March 1905.

Seal

Secretary of Internal Affairs

The City of Titusville is located partly on the above tract of land.

Jonathan Tites

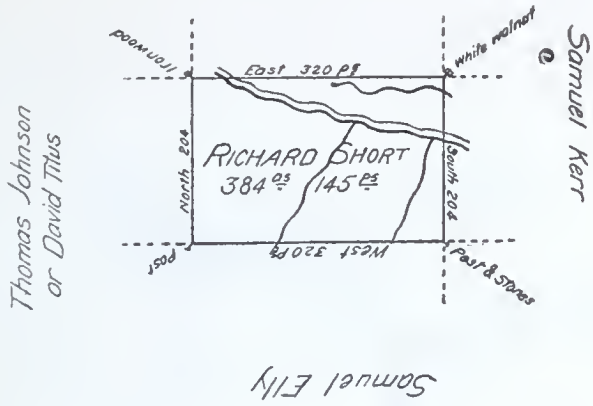

In Pursuance of a warrant for 400 acres dated the tenth day of April 1793 granted to Richard Short. was surveyed on the twelfth day of September 1820. The above described tract of land containing 484 acres 145 perches and allowance of six per cent for roads, &c. situated in Oil Creek township, Crawford county, and at the time of making the same, Jonnathan titus was residing thereon, and there was built a house fit for the habitation of man, and there appeared to be upwards of 20 acres of the land cleared, fenced and in a state of cultivation, ~~and that the same was divided as above stated, before me~~

James Herrington Dep. Sur'r.

To Jacob Spangler Esqire

~~To Richard Tolbert, Esq.~~

Surveyor General, Land Office.

IN TESTIMONY, That the above is a copy of the original remaining on file in the Department of Internal Affairs of Pennsylvania, it being the same tract of land for which a patent was granted to Jonathan Titus dated March 6, 1834 Recorded in Patent Book H-33, page 114. I have hereunto set my hand and caused the seal of the said Department to be affixed, at Harrisburg, the fourteenth day of March 1905.

Seal.

Secretary of ~~Internal Affairs~~

The City of Titusville is located partly on the above tract of land.

Samuel Kerr

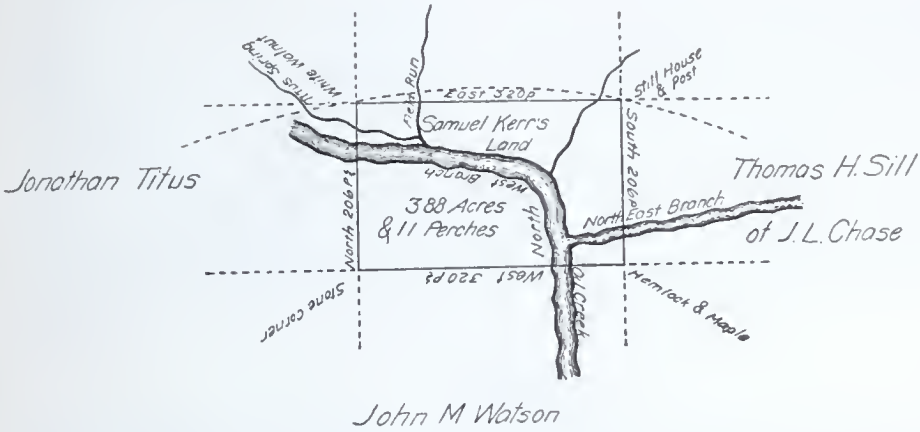

John M Watson

In Pursuance of the actual Settlement of Samuel Kerr, was Surveyed on 4th day of November A.D. 1835, the above described Tract of land Containing Three Hundred & Eighty Eight acres & Eleven perches of land, with the allowance of Six pr. cent for Roads &c. Situate in Oil Creek Township, Crawford County Pa. & Surveyed for the Said Samuel Kerr.

Ebenr Fetton D.S.

I certify that it does not appear from the books & records in my office, that the aforesaid above described tract of Land, has been appropriated to any other use or person, by warrant or otherwise.

Ebenr Fetton D.S.

IN TESTIMONY, That the above is a copy of the original remaining on file in the Department of Internal Affairs of Pennsylvania, it being the same tract of land for which a patent was granted to Samuel Kerr dated December 7, 1836. Recorded in Patent Book H. 36, Page 597, I have hereunto set my hand and caused the seal of the said Department to be affixed, at Harrisburg, the fourteenth day of March 1905.

Seal

Secretary of Internal Affairs

The City of Titusville is located partly on the above tract of land.

is situated, made on the 8th day of May, 1794, by virtue of an improvement right.

These two surveys present a picture of the territory as it appeared to the first inhabitants of that portion of Crawford county, where the city of Meadville is now located, so far at least as is disclosed by the return surveys of the Deputy Surveyor.

Cultured, progressive and worthy as are the people of this city to-day, on the advance in all that pertains to the welfare of the citizens of Pennsylvania, there are many who will find food for reflection by an examination of these maps or surveys which show the conditions of the territory as it appeared 109 years ago.

Titusville.

The most of the territory occupied by the city of Titusville is embraced within three surveys; one in the name of Samuel Kerr, one in the name of Richard Short, and one in the name of Patrick Short. All these surveys are located near the confluence of the eastern and western branches of Oil creek, a point visited by General William Irvine in his explorations made in the year 1785, in the report of which he refers to the sturdy growth of pine which he found in this locality.

Titusville, ever since the discovery of oil has been a city of no little notoriety. Its citizens have been progressive; its commercial and industrial developments generally have been marked. It is most noted, however, from the fact that at Titusville and in the surrounding country was first discovered petroleum. Rarely ever in the history of any country have material developments been made, that produced such an effect upon the commercial world as did the discovery of oil forty or more years ago. The tracts of land shown by the surveys, upon which Titusville in whole or in part is located, were all oil producing tracts. On this account the picture presented of them as they were seen by General Irvine, in his notes of exploration, and disclosed by the certified copies of original surveys accompanying this report, will undoubtedly be of great interest to many of the thoughtful people of northwestern Pennsylvania, but more especially to those who are residents of the city of Titusville.

Corry.

One of the last towns to appear upon the map of northwest Pennsylvania is Corry. Not until the beginning of the oil development were there any evidences that a formidable town would ever grow up in the locality now occupied by this city. Indeed, the eastern portion of Erie county and the western portion of Warren county constituted a dense wilderness until about fifty or sixty years ago. An

old road of communication extended from Waterford through Wayne township, then on to Sugar Grove and farther east and northeast.

The development of oil and the construction of railroads gave impetus to the growth of a town at the junction of the then Atlantic and Great Western Railway and the Philadelphia and Erie Railway.

The territory on which this city is constructed is covered by a connected draft of eighteen tracts of land, all, at the time of being surveyed, within the organized limits of the county of Allegheny. This connected draft is published herewith, showing the location of the streams and the water drainage as they existed at that time. Discrepancies will be observed between the present conditions as to location of streams, directions, etc., and those appearing upon the connected draft. The connected draft, however, is made from the original surveys as returned by the Deputy Surveyor, whose name was Alexander McDowell, and they were all made in the year 1799. All of these tracts had been previously surveyed in 1795, but on account of alleged errors, the surveys which were first returned were rejected and resurveys made according to the plan of the connected draft herewith.

The creek running north through the David Able tract is the stream along which is laid the railroad track of that branch of the Pennsylvania Railroad extending from Corry to Pittsburg, and this stream is the East Branch of French Creek flowing westerly through Union City and in Le Boeuf township, emptying into the Main Branch of French Creek.

The stream running through the Grace Rea, the Andrew Betz, the Conrad Betz, the Elihu Betz and the Edward Betz tracts is undoubtedly Hare Creek, and the stream running through the Simon Able and the Andrew Betz tracts is undoubtedly intended to represent Bear Creek, while the stream in the southeast portion of the tract would seem to represent what is known as Colegrove's run.

The line running north from the sugar tree in the southern line of the draft to a cucumber and a hemlock, crossing Bear creek and extending to the southern line of the Grace Rea tract, is probably the division line between tracts 51 and 52, being on or in the vicinity of Spring street and at or near the line of Centre street from Franklin street north to Columbus Avenue. It is set forth in some conveyances, however, that the division line between lots 51 and 52,—the Peter Able and the Thomas Betz—is the line running north from the Reservoir of the Corry Water Supply Company and extending north in about the line of West Wayne street, but this description is probably an error.

The representation of a stream running westerly from where Spring street extended would cross the railroad tracks, was probably

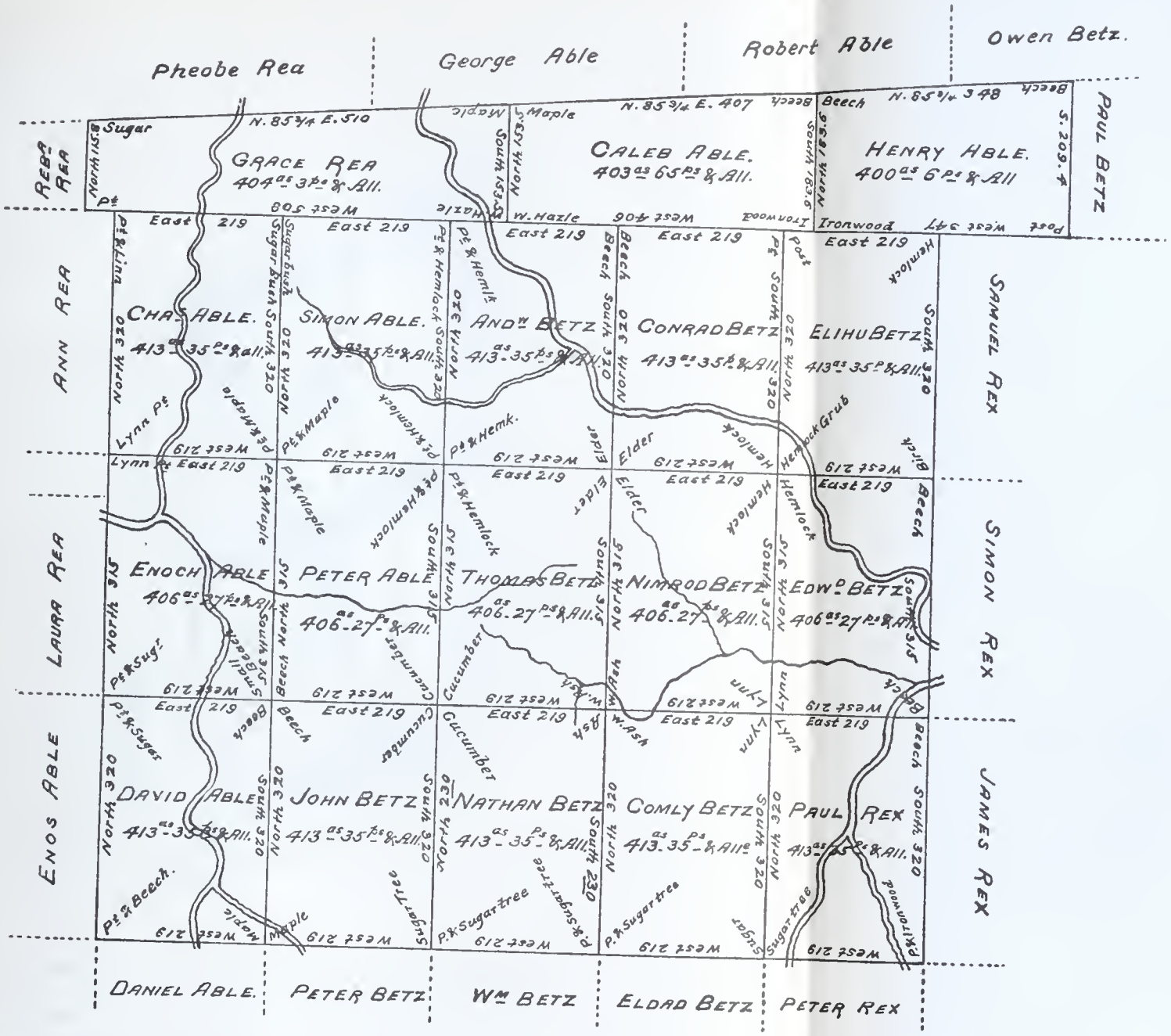

In Testimony, That the above is a Connected Draft of eighteen tracts of land situated in the county of Erie, surveyed in the months of September and October 1799 on Order of Resurvey dated April 10. 1793, constructed from the drafts remaining on file in the Department of Internal Affairs of Pennsylvania, I have hereunto set my hand and caused the Seal of the said Department to be affixed at Harrisburg the twenty fourth day of March 1905.

SEAL.

Secretary of Internal Affairs.

The above draft embraces the land on which the City of Corry is now located.

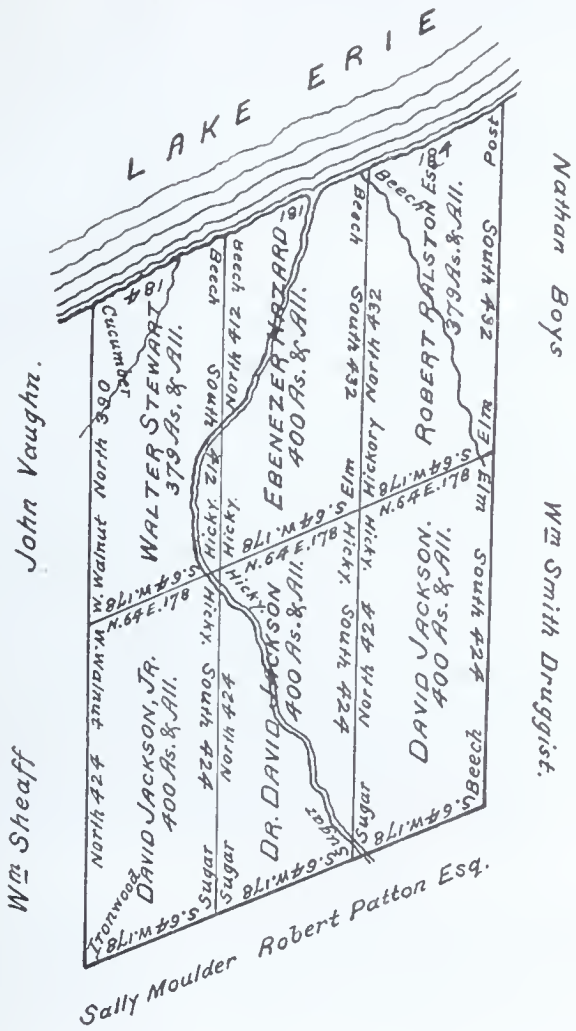

In Testimony, That the above is a Connected Draft of six tracts of land situated in the township of North East, in the county of Erie, constructed from the original drafts remaining on file in the Department of Internal Affairs of Pennsylvania, I have hereunto set my hand and caused the seal of the said Department to be affixed at Harrisburg, the fourteenth day of March 1905.

SEAL.

Isaac B. Brown

Secretary of Internal Affairs.

The above is constructed from the original surveys of tracts of land on which the Borough of North East is located.

due to the condition which the surveyor found when he did his work on the ground in 1799. It was then undoubtedly a swampy place and he was of the opinion that the water drainage was to the west, which it may possibly have been.

As nearly as can be ascertained the hemlock designated as common corners to the Peter Able, the Thomas Betz, the Simon Able and the Andrew Betz tracts, probably stood at or near the intersection of North, Centre and Smith streets, the location of the Emanuel Episcopal church.

The Warren county line running north and south, bisects the Paul Rex, Edward Betz, Elihu Betz and Henry Able tracts.

All these observations relating to this connected draft that are not supported by the data on the original surveys, are made as conjectures and are not to be understood as being based upon any evidences which are disclosed by the original records.

The pumping station of the Corry Water Supply Company is probably located on tract in name of Grace Rea, and the Reservoir on tract in name of Peter Able.

Few cities are more advantageously located than Corry, and there are few whose people have attained more during a period which marks the age of this city than have those who live and have lived in the city of Corry. Her people are progressive and are operating on advanced lines in the commercial world. Their industrial and material interests give assurance of a greater Corry.

Northeast.

The territory where the flourishing town of Northeast is situated seems to have been occupied at an early date by a man whose name was Ebenezer Hazard, to whom a warrant of survey was granted in 1794.

The territory adjoining this tract was also surveyed to other parties and a connected draft of the tracts of land bordering on the shores of Lake Erie and extending southerly some 800 or 1,000 rods, accompanies this report.

The town when first started appears to have been called Burgettstown. It first appears under this name in the maps accompanying this article. Interesting and beautiful as this town may be, the grandeur of the appearance of its location to the surveyors in 1794, when these surveys were made must have been most striking. It perhaps may not do to say that the territory in this vicinity is the garden spot of Erie county, but certainly the lands adjoining Northeast are among the most fertile and productive of any that can be found in the State of Pennsylvania. It is a pleasure to place in the public records of Pennsylvania a connected draft of the surveys which to some degree present a picture of the locality, as appears by the work of the surveyor in the year 1794.

Girard.

There are few boroughs in any county of the Commonwealth that excel Girard in all those qualities which make up a town of beauty, of wealth and of culture. It is situated on the old Ridge road which traverses a part of the Commonwealth adjacent to the shores of Lake Erie. Much of this road is located on the old Indian path which was used as a means of communication between the eastern and western Indians.

The country around Girard is beautiful in the extreme. It is rich in agricultural products, the fertility of the soil being of such a character as to produce every cereal and fruit that can be grown in such a latitude. The picture is ever brightened by the exquisite view of Lake Erie which is had from the ridge on which Girard stands.

The tracts of land upon which the borough of Girard is situated were surveyed by William Rees in the year 1794. A connected draft of four tracts of land which probably embraced all the territory upon which Girard is situated is published herewith.

The stream shown on the tracts in the name of William Hall and William Duncan is Elk creek which has cut a deep furrow all through Girard and other townships through which it passes on its way to empty its waters into Lake Erie.

Considering the wealth of the people residing in Girard, their culture and their desire for accumulating data regarding the early history of this portion of Erie county, the connected draft submitted herewith will be of no little value.

Edinboro.

The original surveys of the territory where Edinboro and the State Normal School are situated were made in June, 1795. The lands so surveyed were what are known as Population lands, a company of that name having purchased large bodies of land from the Commonwealth. It is probable that the tract in the name of James Gentle was at or near the outlet of Conneauttee lake, which is located just north of the town of Edinboro. For some reason the surveyor did not represent the lake upon the return of survey of James Gentle, or on the tracts adjoining or adjacent to the said James Gentle tract. A return of survey, however, was made by John Cochran, Deputy Surveyor, of the tract of land situated at the outlet of Conneauttee lake, showing the outline of the entire body of water which comprised the lake at that time. The survey of this tract of land was made on the 28th day of May, probably in the year 1804, as the warrant authorizing the survey bears date the ninth day of March, 1804. The survey of this tract is somewhat

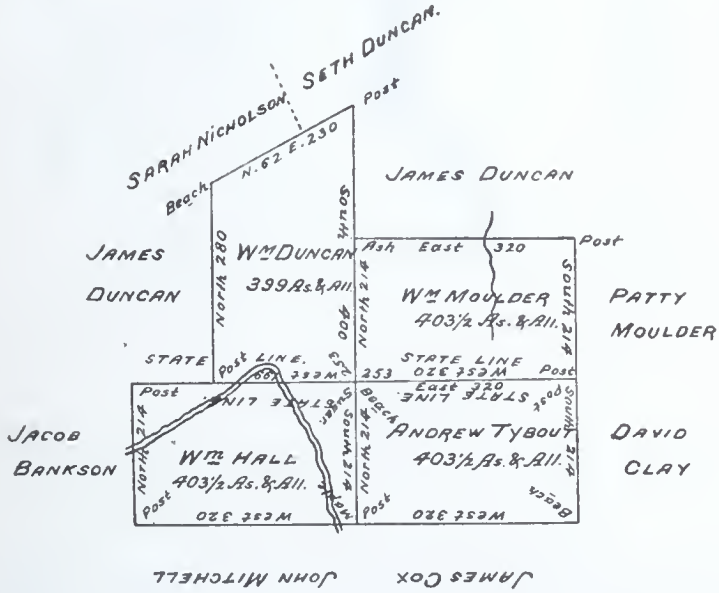

In Testimony, That the above is a connected Draft of four tracts of land situated in the county of Erie, constructed from the original Drafts remaining on file in the Department of Internal Affairs of Pennsylvania, I have hereunto set my hand and caused the Seal of said Department to be affixed at Harrisburg the twenty-fifth day of March 1905.

Seal.

Isaac B. Brown
Secretary of Internal Affairs.

The above draft embraces the present location of the Borough of Girard.

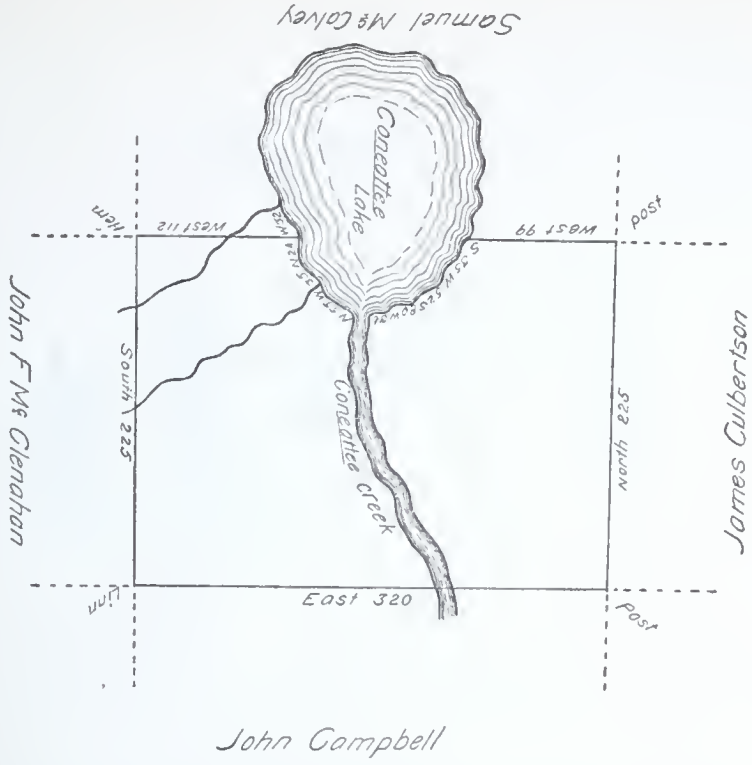

Situate in McKean Township Erie County Including the outlet of Coneattee Lake Surveyed the 21st of May 1801 for Samuel (obl.) Holway by Virtue of his Actual Settlement &c And Resurveyed the 28th of May 1801 (obl.) in pursuance of a Warrant granted to the said Samuel Gallaway dated the 9th of March 1804. Containing 399 Acres 96 Perches All&c. &c.

To Samuel Cochran Esq.
Surveyor General

John Cochran D.S.

N.B. This tract is claimed by William Culbertson who is also in Possession of the same Under the Population companies Title.

J. C. D.S.

IN TESTIMONY, That the above is a copy of the original remaining on file in the Department of Internal Affairs of Pennsylvania, I have hereunto set my hand and caused the seal of said Department to be affixed, at Harrisburg, the twenty seventh day of March 1905.

Seal.

Secretary of Internal Affairs.

The above tract of land embraces the Borough of Edinboro in Erie County

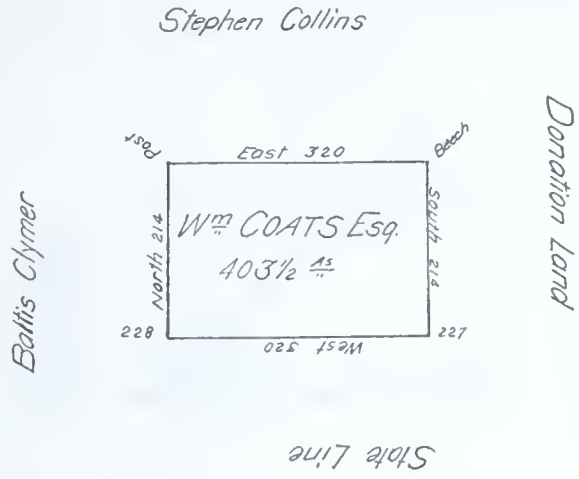

Situate on the waters of Lake Erie, in Allegheny County Dist.t No.1 Surveyed 24 June 1794 to William Coats Esq. on his Warrant dated 13th April 1792. Containing Four Hundred Three acres an half & allow.

Daniel Brodhead Esq.
Surv.r Gen.l

Thos. Rees D.S.

IN TESTIMONY, That the above is a copy of the original remaining on file in the Department of Internal Affairs of Pennsylvania. It being the same tract of land for which a patent was granted to John Field et al in trust dated August 2, 1799. Recorded in Patent Book P. 39 page 325. I have hereunto set my hand and caused the seal of the said Department to be affixed, at Harrisburg, the fourteenth day of March 1905.

Seal

Isaac B. Penny
Secretary of ~~Internal~~ Affairs

The borough of Wattsburg is located partly on the above tract of land.

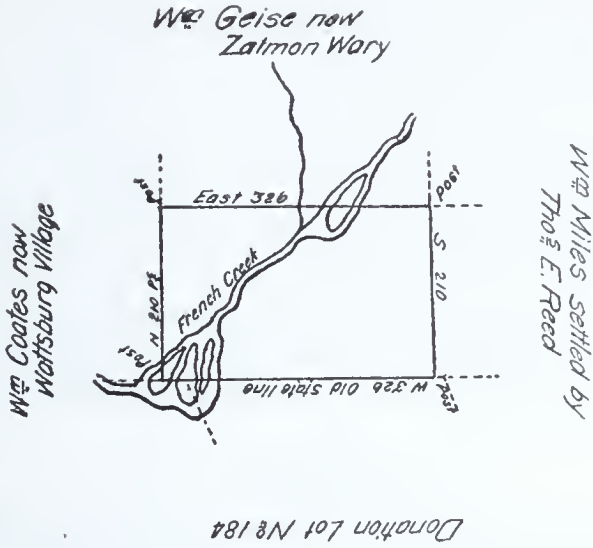

A Draught of a Tract of Land Situated in Venango Township Erie County on the Waters of French Creek Surveyed November 12th 1831 for Wm Miles by Virtue of his actual Settlement Residence & Improvement and containing 403 acres 110 Perches and allowance &c.

To Jacob Spangler Esqr
Surveyor General

Wilson King D.S.

IN TESTIMONY, That the above is a copy of the original remaining on file in the Department of Internal Affairs of Pennsylvania, it being the same tract of land for which a patent was granted to William Miles dated June 2, 1832. Recorded in Patent Book H-31 page 176. I have hereunto set my hand and caused the seal of the said Department to be affixed, at Harrisburg, the fourteenth day of March 1905.

Seal

Secretary of Internal Affairs

The borough of Wattsburg is located partly on the above tract of land.

mutilated and does not show the year in which the survey was made, but as before indicated, it was probably made in the same year in which the warrant was granted. Upon this survey it a notation by which it is asserted that William Culbertson was in possession of the tract of land at the time of the survey and that he claimed under the Population Company's title. The survey showing the lake is found in the unpatented files of the Land Office Bureau, but a patent was granted under the other survey on warrant in the name of James Gentle, to the representative of the Pennsylvania Population Company, bearing date the twenty-third day of July, 1799, as appears by record in Patent Book P, volume 41, page 157, the tract being designated in the patent as "Thetford."

A copy of the survey showing the lake is published herewith.

Wattsburg.

Just north of the old northern boundary line of Pennsylvania is situated the quaint but interesting borough of Wattsburg, named for David Watts, of Carlisle, Pennsylvania, by his son-in-law, William Miles, who surveyed the Tenth Donation District and was also concerned in the first improvements of Wattsburg and Union City.

Two surveys are presented herewith upon which, in whole or in part is located the borough of Wattsburg. As is well known, this borough is situated at or near the confluence of the two branches of French creek, one being the outlet of Findley Lake and the other rising in French Creek township, Chatauqua county, New York, to the eastward of the said Findley Lake.

Wattsburg is a peaceful and quiet hamlet beautifully located and greatly blessed with an abundance of sugar maples, which contribute in no small degree to the beauty of the town.

To preserve to some extent the early appearance of the territory whereon this borough of Wattsburg is situated, certified copies of two surveys of this territory accompany this report.

A part of the Donation lands appear, from the original records on file, to have been located on or near the present site of Wattsburg. Immediately to the south of Wattsburg are located many tracts of land which were designated as Donation lands and which were given to the soldiers of the American Revolution for their services in establishing American independence.

Union City.

Union City is situated along the eastern branch of French creek, which rises in the vicinity of the city of Corry and which flows westerly and empties into the main branch of French creek in the township of Leboeuf. Here is a flourishing manufacturing town filled

with energetic and active people, many of whom have made for themselves enviable reputations in the commercial world.

In the connected draft published herewith of two tracts of land, one in the name of David Parks and the other in the name of Stephen Parks, is exhibited the territory upon which is located the site of Union City. The surveyor was upon this territory many decades before there were any evidences of such a thriving town as now exists on these two tracts of land. This connected draft represents the location of the streams as the surveyor saw them in 1799, and as he established their boundaries by his work as a professional surveyor.

Cambridge Springs.

Along the picturesque and historical French creek soon after it emerges from the county of Erie and enters the county of Crawford, is situated the borough of Cambridge Springs, of late years much noted for the excellence of its waters which are considered to contain great medical and curative qualities.

A connected draft of two tracts of land, one granted in the name of John Gill and the other in the name of George Goodman, is published herewith as representing the territory upon which Cambridge Springs is now situated.

In concluding this article it is proper to observe that in the assembling of the facts from the records of the Land Office Bureau of the Department of Internal Affairs as a basis for the same, there has been little or no effort to present a literary production, one that would be illumined with exalted thoughts, clothed with beautiful diction, or resplendent with chaste or eloquent sentences.

Here in the Department of Internal Affairs are the evidences of the early struggles under the Colony and the Commonwealth of Pennsylvania, and these, together with some observations made have been transferred to the public report of the Department that there may be conveniently exhibited to the people a glimps of the foot prints on that great pathway that was made by those who struggled and sacrificed as promoters of civilization and as builders of the Commonwealth in northwestern Pennsylvania. The deeds of heroism, the dangers, the sacrifices, appealing to us even from that early day, are left to the historian. The massacres at Leboeuf and at Presque Isle, the numerous treaties made, especially that by Colonel John Broadstreet on the twelfth of August, 1764, in the immediate presence of the formidable fortifications of Fort Presque Isle, and the numerous conferences with the savage nations, the compacts, the broken promises, the treacheries and the inhumanities are also only glanced at or epitomized here. Enough, however, is

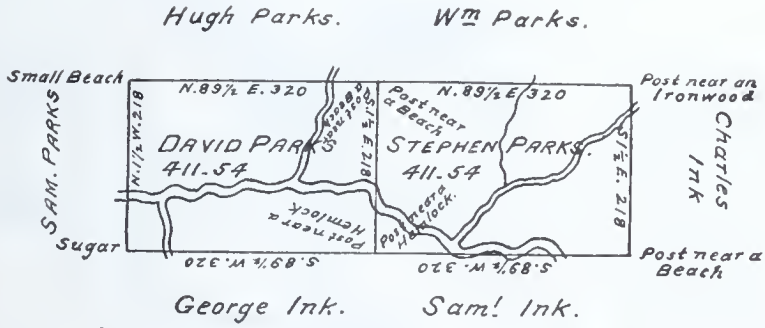

IN TESTIMONY, That the above is a Connected Draft of two tracts of land situated in the township of Union, in the county of Erie, constructed from the original drafts remaining on file in the Department of Internal Affairs of Pennsylvania, I have hereunto set my hand and caused the seal of the said Department to be affixed at Harris-burg, the fourteenth day of March 1905.

SEAL.

Isaac B. Brown

Secretary of Internal Affairs.

The above is constructed from the original surveys of tracts of land on which the Borough of Union City is located.

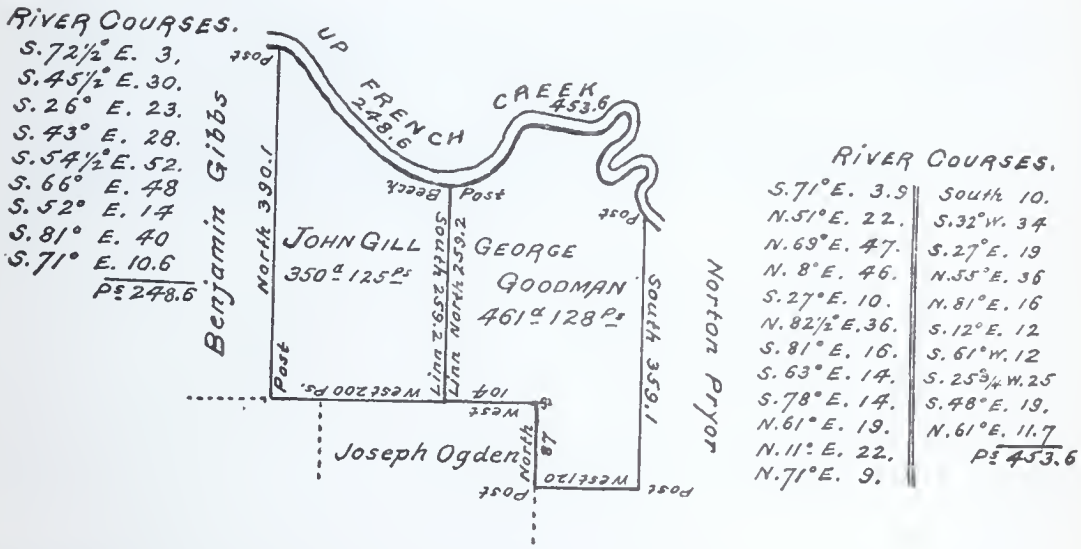

In Testimony, That the above is a Connected Draft of two tracts of land situated in the township of Cambridge, in the county of Crawford, constructed from the original drafts remaining on file in the Department of Internal Affairs of Pennsylvania, I have hereunto set my hand and caused the seal of the said Department to be affixed at Harrisburg the fourteenth day of March 1905.

SEAL.

Isaac B. Brown
Secretary of Internal Affairs.

The above draft is constructed from the original surveys of tracts of land on which the Borough of Cambridge Springs is now located.

given to show that within the limits of Erie and Crawford counties is territory upon which tragedies and dramas were enacted, heroic and chivalric deeds performed that will forever make these counties great in the annals of Pennsylvania and in the history of the American republic.

In arranging the certified copies of surveys, and the connected drafts made from original surveys, much assistance has been given by Mr. J. Sutton Wall, Chief Draftsman and Surveyor, who has been ably aided by Mr. W. A. Moore and Mr. R. C. Benedict, draftsmen, and also in the researches made, Mr. G. W. Muse, assistant search clerk, has rendered valuable assistance.

PART II.

ASSESSMENTS AND TAXES.

1 B.—8—1904

ASSESSMENTS AND TAXES.

Taxables.

For the fiscal year covered by this report, the number of taxables as disclosed by the reports of the assessors from the several assessment districts of the Commonwealth was 2,122,340. Last year the number reported was 2,125,579. It is not likely that there has been in fact any decrease in the number of taxables in Pennsylvania during the year.

Cleared Land.

16,914,822 represents the number of acres of cleared land within the Commonwealth as disclosed by the reports of the assessors. Last year the amount reported was 16,320,468 acres.

It is reasonable to suppose that there would be a marked increase in the number of acres of cleared land, but these figures must not be accepted as exhibiting the facts in this case, and in commenting upon any of the results of tabulations it must be understood that they refer to conditions as disclosed by the reports of the county commissioners and the assessors. How nearly they may approximate the real facts is conjecture, and this observation is now made so that it may be understood that whatever defects there may be are attributable to the defective returns which are made.

Timber Land.

8,357,167 acres of timber land are reported in the Commonwealth. Last year the amount was 8,369,663. It is not at all likely that there is this number of acres of timber land in the Commonwealth. It is, however, certain that exclusive of about 17,000,000 acres of cleared land, there are more than 8,000,000 acres of land which cannot be classified as cleared land, and by force of circumstances a large amount of acréage is included in timber land that ought not to be so included. The laws are defective on this subject and should be amended, making at least three classifications of land in the Commonwealth, cleared land, timber land and stripped or brush land.

Value of all Real Estate.

Under this caption is included all land properties within the State, whether taxable or whether exempt from taxation, and the amount reported for the year is $3,869,861,452. Last year the amount was given at $3,319,259,354. This is a marked increase and gives evidence of the fact that in some parts of the Commonwealth at least there has been an effort made to advance the assessed valuation of real estate in the direction of actual valuation.

Value of Real Estate Exempt from Taxation.

As has often been said and clearly demonstrated, the figures indicating the amount of real estate exempt from taxation fall far short of representing the facts. From an investigation made, it has been ascertained that many of the assessors pay no attention to property that is exempt from taxation. How nearly the amount returned of property exempt from taxation reaches the actual amount, is entirely beyond the possibility of ascertainment under the circumstances. For the year covered by this report the value of such exempt property is given as $393,801,652. Last year the amount was $333,062,313.

Value of Real Estate Taxable.

A comparison of the returns made for this year with those of the last ten years will show very clearly that the assessed valuation of real estate taxable only approaches in a small degree the value of such property. With the rapid advance in values which has characterized every commercial interest and every subject of value concerned in commercial affairs, there ought to appear a most decisive advance in the assessed valuation of real estate, but on the contrary the advance from year to year is not so great as it should be. This has been the case practically every year except the year covered by this report, this year the amount being $3,476,059,800. Last year the amount was $2,986,197,041.

Number and Value of Horses, Mares, Geldings and Mules Over the Age of Four Years.

This year the number of these animals was reported to be 627,898. For the previous year the number was 599,513. The value reported for the year covered by this report was $29,821,471. Last year the value was reported as $27,618,548.

Under this caption reference is made to a limited investigation which appears in another part of this report, as to the extent to which the law is evaded on these subjects of taxation. While most

of the assessors of whom inquiries were made reported that the law was not violated to a great extent, yet many reported that it was generally violated.

Number and Value of Neat Cattle Over the Age of Four Years.

Under this subject of taxation the number returned for this year was 652,779. Last year the number was 638,443. This year the value is given at $12,925,934. Last year the value was $12,359,644.

Value of Salaries and Emoluments of Office, Offices, Posts of Profit, Professions, Trades and Occupations.

It is apparent that the Legislature ought to abolish these subjects of taxation, or pass more exacting laws with reference to the assessment, levy and collection of taxes on these occupations and positions. It is probable that the amount as returned from year to year by the assessors as exhibiting the value of these subjects of taxation is only a comparatively small percentage of the actual valuation. For the year covered by this report the amount is given at $157,989,312. Last year the amount was given at $151,950,199.

Aggregate Value of all Property Taxable for County Purposes.

$3,676,796,517 represents the aggregate value of property taxable for county purposes. Last year the amount reported was $3,178,252,332, this being about the same advance in valuation that is found during the year in the assessed valuation of real estate taxable.

The Aggregate Amount of County Tax Assessed.

The expense of maintaining the affairs of the counties is quite rapidly increasing and indicates to some extent the advance of commercial interests in the several counties. Last year the total amount of taxes assessed for the maintenance of county governments was $23,722,444. This year it is $24,816,139.

Tracing those figures back under the different headings or classifications and making the investigation cover a period of years, it will be seen to what extent there has been an advance in all these subjects that make up the affairs of the Commonwealth, and that while there have been times when there may have been a pause in the financial advancement of the state and nation, yet the growth every decade has been most significant of the growth and development of the material and industrial interests of the Commonwealth.

Amount of money at Interest, Including Mortgages, Judgments, Bonds, Notes, Stocks, Etc.

No one can approach this subject without feeling that the figures returned by the assessors do not in any great degree exhibit the amount of money at interest throughout this Commonwealth. That the amount fluctuates a little from year to year may be accounted for by the pause that unavoidably occurs in financial and commercial affairs. It is not likely, however, that at any period in the last two decades has there been a time when there was not over a thousand millions of money at interest in this Commonwealth. The returns, however, for the year covered by this report show the amount to be $816,134,262. For the previous year the amount was $846,483,115.

Students in finance may be able to give satisfactory reasons why there has been such a marked reduction in the amount of money at interest in this Commonwealth for the year ending November 30, 1904, as compared with the amount for the year ending November 30, 1903. Possibly there may have been some financial disturbance to which may be attributed some of the disparities, but tax assessors and others conversant with the subject of taxation will understand that these discrepancies, both as to the amount reported of money at interest and the falling off of many millions in a single year are more properly chargeable to the reckless and careless manner in which the work of assessment of this class of property is carried on.

Value of Stages, Omnibuses, Hacks, Cabs, Etc.

$616,125 is the value of this species of property found in the Commonwealth by the assessors, or rather reported by them. Last year the amount was $587,935.

Comments upon this subject have frequently been made, and they seem useless now for the figures themselves carry conviction of the fact that but a small portion of this species of property finds its way upon the assessment list.

Aggregate Amount of State Taxes Assessed.

Formerly all the money derived from this species of taxation belonged to the State. Now it is refunded in part to the counties, but the total amount received for the year covered by this report was $3,267,044. Last year the amount was $3,389,449.

County Debt.

The total amount of the county debt is given at $63,913,715. Last year the amount was given at $65,003,149. Of this indebtedness

$4,543,558 are found in Allegheny county, while $51,002,845 are chargeable to the county of Philadelphia. It will be seen therefore that of the less than $64,000,000 of county indebtedness in the Commonwealth, over $55,000,000 is against the counties of Philadelphia and Allegheny. The counties reporting no indebtedness are as follows: Bucks, Cambria, Centre, Crawford, Cumberland, Elk, Erie, Forest, Lawrence, Lehigh, McKean, Mercer, Pike, Somerset and Westmoreland.

Amount of Taxes Collected for the Support of the Poor.

In many of the counties, especially those having county homes or poor houses the expense of maintaining the poor is provided for in appropriations made by the Commissioners from the general county fund, and no special levy in such cases is made in the several assessment districts for the support of the poor.

Aggregating the amount of taxes collected especially for the support of the poor and the amounts appropriated for the same purpose by the Commissioners, the total amount of money expended for this purpose during the year covered by this report was $3,376,743. The amount so collected last year was $3,432,179.

The salient feature of these figures consists of the fact that while there are more people in the Commonwealth for the year covered by this report than there were for the previous year, yet from the amount of money paid for poor purposes there would seem to be a reduction in the number of persons who have been maintained at public expense. It also indicates a decrease in the demands for charity, and undoubtedly a bettering of the condition of the people of the Commonwealth.

Amount of Taxes Collected for the Construction and Repairs of Streets, Roads and Bridges.

Under this caption is included the aggregate amount collected from each assessment district for the purpose indicated and there are also included such amount as may have been appropriated by the county commissioners for the building of bridges or any special work for which taxes were not collected in the several assessment districts, but were provided for in appropriations made by the county commissioner out of the general fund. For the year covered by this report the amount is $12,679,420. Last year the amount was $11,-132,518.

Amount of Taxes Collected for Schools and School Purposes, not Including any Appropriations Received from the State.

A comparison of the returns made under this caption for the year covered by this report with those of the previous year shows a very

marked increase, the amount for last year being given at $17,430,239, and for this year $20,180,001. No figures are at hand to indicate what has been the percentage of increase on account of the advance in the salaries paid to teachers under the act of 1903, but it is safe to assume that a considerable amount of the increase is due to this fact.

The Amount of Taxes Collected for any Other Purpose Relating to County or Local Government.

This year the amount collected under this caption was $37,161,828. Last year the amount was $33,734,115.

Total Amount of Taxes Collected for all Purposes.

Here again is seen the advance in the amount of money derived from taxation which seems essential for conducting the affairs of the Commonwealth, most of which, of course, is devoted to the maintenance of city, county, borough and county governments, only a small portion being used for the maintenance of the State government. The total for the year was $73,397,993. Last year the total was $65,729,051.

Amount of Taxes Collected on Personal Property.

The laws of the Commonwealth require the assessors to make special returns on certain subjects referred to in the consolidated tables on the subject of taxation, contained in Part II of this report, which refer to all the different classifications of taxation and assessments of real and personal property.

The total amount of taxes collected under this caption for the year covered by this report was $3,528,136. Last year this amount was $3,877,080.

No one can have implicit confidence in the correctness of these figures, or perhaps it might be safer to assert that there has been a failure to properly and accurately execute the law, which requires a special return made on this subject. Certainly for the year covered by this report there was more property to assess under this caption than there was for the previous year, and therefore there ought to have been more taxes collected, although the returns as indicated in the consolidated table show a less amount collected this year than last.

Amount of Taxes Collected on Occupations.

The taxes collected on occupations cause no little discontent throughout the Commonwealth. In some portions of the State

there is a fair attempt made to levy and collect taxes on occupations. In other parts of the State the law seems to be a dead letter.

The total amount collected under this caption for the year was $1,814,119. For the previous year the amount was $1,800,011.

Amount of Taxes Collected on Licenses of all Kinds, Including Wholesale and Retail Liquor Licenses.

Last year the amount of money collected from licenses was $6,833,906. This year the amount is $7,202,665.

While many well minded people are opposed to liquor licenses on moral grounds, claiming that the State ought not to give its sanction to a business which involves moral questions, yet it is a fact that the laws which require the collection of money for licenses are thoroughly executed, for no one can get a license to sell liquor or transact other business for which a license is required, without paying the amount of money the law demands. Therefore the figures which are given in this report as indicating the amount of money received from licenses can be relied upon as accurately representing the total amount of money which is received from those who conduct any kind of business by virtue of a license authorized under the laws of the Commonwealth. Anyone who attempts to transact business without having a license when the law requires a license will soon be brought to justice.

Amount of Taxes Collected on the Real Estate of Railroad Corporations.

To give the figures denoting the amount of taxes collected under this caption without a reference to the manner in which other taxes are collected from these transportation corporations, would be an injustice to them. It is well known that transportation corporations are the sources from which a large amount of the revenues of the State are derived for the maintenance of the State government, and that taxes are collected locally on such property as these common carrier corporations may have, which is not essential for these corporations to possess in the transaction of the business for which they exist. For instance, a railroad company's track, its equipment, its stations, both freight and passenger, are not the subjects of local taxation, but houses for the use of its officers or employes would be the subjects of local taxation, and it is upon such property owned by transportation companies and not essential for them in the performance of the functions for which they were given existence, that the amount of $1,279,470 was collected during the year covered by this report. In the cities of Philadelphia and Pittsburg is situated the most of the property that comes under this classification of

property upon which railroad corporations are required to pay local taxes and which is taxed by assessors in the several assessment districts. For the previous year the amount of taxes so collected was $934,469.

Amount of Taxes Collected on the Real Estate of Corporations Other than Railroads, Including Limited Partnerships.

As before indicated the law requires a special return under this classification of property and the amount so returned for the year covered by this report was $4,666,526, and for the previous year $3,978,230.

The details of assessments are not available, but with all the great manufacturing corporations and limited partnership associations that pay taxes locally, it would seem that the assessors have not made a full and accurate return of the amount of taxes collected on these special subjects of taxation, as required by the law.

Is Additional Legislation Needed on the Subject of Taxation?

For many years the present Secretary of Internal Affairs has examined and made deductions from the returns of county commissioners based upon the assessments made by assessors in every assessment district of the Commonwealth, and there has been no possibility of escaping from a knowledge of the fact that tax laws are recklessly executed. It might be very soothing to those who are charged with the duty of executing the laws to commend to the favorable consideration of the public the returns which find their way under direction of the laws of the Commonwealth, to this office for publication, but if done, it would be at the sacrifice of truth. Human nature is weak. It is never weaker than it is during a conference between a property owner and an assessor with reference to the valuation of property to be taxed for public purposes. It seems to be entirely natural for the owner of property to insist on a low valuation with a view of escaping taxation. On the other hand, the assessor is a public officer, at least to a limited extent, elected by the suffrages of the people of his own assessment district, and in ninety-nine cases out of a hundred he would prefer the friendship of the property owners in his district rather than their enmity. What are the results? The assessment of property in the Commonwealth at an average of less than 50 per cent. and possibly 25 per cent. of its actual value, in the face of the mandates of the law requiring property to be assessed at full valuation. These same assessors and often the county commissioners, who are parties to the undervaluation of property for taxation, complain of the laws that are passed by the Legislature on questions of taxation, when

most of the inequalities which exist are due to the failure on the part of the proper authorities to faithfully execute the tax laws.

Until there shall be exhibited a higher regard for the duties imposed by law upon these tax officials, it is difficult to see how additional legislation can correct the inequalities, incongruities and iniquities which exist. The state is most generous in its treatment of its citizens in the way of taxation. In nearly all states of the Union real estate and many classifications of personal property are taxed for State purposes, but it has been more than a quarter of a century since there was any tax collected on real estate in Pennsylvania for State purposes, the State government being maintained almost entirely through the taxes derived from the capital stock; the bonded indebtedness and gross receipts of the corporations, while millions are appropriated by the State for the maintenance of the common schools, penitentiaries, courts and charities throughout the extent of the Commonwealth.

It is true that a different system of taxation prevails in most of the states of the Union and it is equally true that the burdens of taxation never rested lightly upon the citizens of any state, no matter how equitably the laws may have been based. To the thoughtful student on finance and taxation, having regard for the highest element of justice, it is a fact that the Pennsylvania tax laws compare favorably with those of other states. Our constitutional mandate is strong with reference to the uniformity of taxation and will not permit a limitless classification of property for taxation. If the present laws were only faithfully executed and boards of county commissioners and assessors would strictly obey these laws in the discharge of their duties, it is believed that much of the just cause for complaint against our system of taxation would be eliminated. If any of our laws on taxation are bad it should not furnish an excuse (for the man who takes an oath to faithfully discharge his duties under the law) to violate those laws. It would rather be a reason for executing them to the fullest extent demanded under the obligations of office, for these defects would then become apparent and would soon be remedied by wholesale legislation. There is no government on earth where wrong can be so readily and effectually eradicated as in this government of the people.

So then, in conclusion, if any of the laws regulating taxation are not based upon justice, or contain elements of unfairness, as discriminations and exceptions, let the assessors fully execute these laws and they will then speedily be brought to the attention of the law making power of the Commonwealth, and unless our government is a failure the wrong will be righted and the relief asked for will be given.

DEDUCTIONS FROM REPORTS OF COUNTY COMMISSIONERS OF THE SEVERAL COUNTIES OF THE COMMONWEALTH WITH REFERENCE TO ASSESSED VALUATION OF PROPERTY, AMOUNT OF TAXES COLLECTED FOR SPECIFIED PURPOSES, ETC.

Some interesting data is gleaned from the reports of county commissioners with respect to assessments of property, both taxable and non-taxable, and the different purposes for which taxes are collected. From these returns some observations are made with reference to each county in as compact a form as can intelligibly be done, which will enable those who are studying these matters to get the desired information without the necessity of devoting much time to computations. These data will also render it convenient to compare the statistics of one county with those of another in all that pertains to assessment, valuation and taxation of property, taxes that are collected on the several subjects of property, and the purposes for which they are collected.

Adams County.

The total number of taxables in this county is 12,156.

The number of acres of cleared land reported is 263,982.

The number of acres of timbered land is 49,409.

The value of all real estate is $11,692,605.

The value of all real estate exempt from taxation is $521,125.

The value of all real estate taxable is $11,171,480.

The number of horses, mares, geldings and mules over the age of four years is 9,782, and their value is $358,901.

The number of neat cattle over the age of four years is 9,358, and their value is $194,298.

The value of salaries and emoluments of office, posts of profit, professions, trades and occupations is $387,362.

The aggregate value of all property taxable for county purposes at the rate of three mills on the dollar is $12,112,041.

The aggregate amount of county taxes assessed at the rate of three mills on the dollar is $36,336.12.

The amount of money at interest, including judgments, bonds, notes, stocks, etc., is $2,376,263.

The value of stages, omnibuses, hacks, cabs, etc., is $3,890.

The aggregate value of property taxable for State purposes at

four mills on the dollar, including money at interest, stages, omnibuses, hacks, cabs, etc., is $2,380,153.

The aggregate amount of state taxes assessed is $9,520.61.

The debt of this county is $19,000.00.

The amount of taxes collected for the support of the poor is $14,800.00.

The amount of taxes collected for the construction and repair of streets, roads and bridges, is $49,197.20.

The amount of taxes collected for schools and school purposes, not including any appropriation received from the State is $38,266.41.

The amount of other taxes collected, not included in the three preceding classifications is $26,912.18.

The total amount of taxes collected for all purposes under the four preceding classifications is $129,175.79.

The amount of taxes collected on personal property is $14,877.76.

The amount of taxes collected on occupations is $4,222.70.

The amount of taxes collected on licenses of all kinds, including wholesale and retail liquor licenses is $8,873.43.

The amount of taxes collected on real estate of railroad corporations is $110.95.

The amount of taxes collected on the real estate of corporations other than railroads, including limited partnerships is $1,226.26.

Allegheny County.

The total number of taxables in this county is 314,504.

The number of acres of cleared land reported is 318,314.

The number of acres of timbered land is 25,461.

The value of all real estate is $779,389,500.

The value of all real estate exempt from taxation is $97,342,905.

The value of all real estate taxable is $682,046,600.

The number of horses, mares, geldings and mules over the age of four years is 34,469 and their value is $2,389,640.

The number of neat cattle over the age of four years is 17,641 and their value is $406,450.

The value of salaries and emoluments of office, posts of profit, professions, trades and occupations is $65,628,660.

The aggregate value of all property taxable for county purposes at the rate of three mills on the dollar is $750,471,350.

The aggregate amount of county taxes assessed at the rate of three mills on the dollar is $1,125,707.17.

The amount of money at interest, including judgments, bonds, notes, stocks, etc., is $140,834,850.

The value of stages, omnibuses, hacks, cabs, etc., is $103,980.

The aggregate value of property taxable for State purposes at

four mills on the dollar, including money at interest, stages, omnibuses, hacks, cabs, etc., is $140,914,210.

The aggregate amount of State taxes assessed is $563,656.84.

The debt of this county is $4,543,558.87.

The amount of taxes collected for the support of the poor is $382,811.53.

The amount of taxes collected for the construction and repair of streets, roads and bridges, is $1,098,349.69.

The amount of taxes collected for schools and school purposes, not including any appropriation received from the State is, $3,196,155.05.

The amount of other taxes collected, not included in the three preceding classifications is $10,808,091.92.

The total amount of taxes collected for all purposes under the four preceding classifications is $15,485,408.19.

The amount of taxes collected on personal property is $263,060.60.

The amount of taxes collected on occupations is $362,466.65.

The amount of taxes collected on licenses of all kinds, including wholesale and retail liquor licenses, is $1,448,220.44.

The amount of taxes collected on real estate of railroad corporations is $340,563.29.

The amount of taxes collected on the real estate of corporations other than railroads, including limited partnerships, is $1,488,669.97.

Armstrong County.

The total number of taxables in this county is 19,129.

The number of acres of cleared land reported is 300,788.

The number of acres of timbered land is 80,340.

The value of all real estate is $11,365,826.

The value of all real estate exempt from taxation is $457,006.

The value of all real estate taxable is $10,908,820.

The number of horses, mares, geldings and mules over the age of four years is 7,878, and their value is $226,732.

The number of neat cattle over the age of four years is 8,320, and their value is $110,007.

The value of salaries and emoluments of office, posts of profit, professions, trades and occupations is $436,720.

The aggregate value of all property taxable for county purposes at the rate of three mills on the dollar is $11,682,279.

The aggregate amount of county taxes assessed at the rate of three mills on the dollar is $70,093.67.

The amount of money at interest, including judgments, bonds, notes, stocks, etc., is $1,727,402.

The value of stages, omnibuses, hacks, cabs, etc., is $4,275.

The aggregate value of property taxable for State purposes at four mills on the dollar, including money at interest, stages, omnibuses, hacks, cabs, etc., is $1,731,677.

The aggregate amount of state taxes assessed is $6,926.70.

The debt of the county is $24,462.17.

The amount of taxes collected for the support of the poor is $19,896,78.

The amount of taxes collected for the construction and repair of streets, roads and bridges, is $25,080.02.

The amount of taxes collected for schools and school purposes, not including any appropriation received from the State is $51,042.00.

The amount of other taxes collected, not included in the three preceding classifications, is $78,529.19.

The total amount of taxes collected for all purposes under the four preceding classifications is $174,547.99.

The amount of taxes collected on personal property is $19,391.83.

The amount of taxes collected on occupations is $10,771.89.

The amount of taxes collected on licenses of all kinds, including wholesale and retail liquor licenses, is $13,100.00.

The amount of taxes collected on real estate of railroad corporations is $2,923.09.

The amount of taxes collected on the real estate of corporations other than railroads, including limited partnerships, is $3,764.08.

Beaver County.

The total number of taxables in this county is 18,993.

The number of acres of cleared land reported is 214,883.

The number of acres of timbered land is 53,555.

The value of all real estate is $29,549,357.

The value of all real estate exempt from taxation is $2,029,896.

The value of all real estate taxable is $27,519,468.

The number of horses, mares, geldings and mules over the age of four years is 7,184, and their value is $296,669.

The number of neat cattle over the age of four years is 7,770, and their value is $132,563.

The value of salaries and emoluments of office, posts of profit, professions, trades and occupations, is $2,213,840.

The aggregate value of all property taxable for county purposes at the rate of three mills on the dollar is $30,162,533.

The aggregate amount of county taxes assessed at the rate of three mills on the dollar is $120,094.70.

The amount of money at interest, including judgments, bonds, notes, stocks, etc., is $3,465,663.

The value of stages, omnibuses, hacks, cabs, etc., is $7,120.

The aggregate value of property taxable for State purposes at four mills on the dollar, including money at interest, stages, omnibuses, hacks, cabs, etc., is $3,472,783.

The aggregate amount of State taxes assessed is $13,931.88.

The debt of this county is $160,000.00.

The amount of taxes collected for the support of the poor is $27,629.92.

The amount of taxes collected for the construction and repair of streets, roads and bridges, is $184,469.61.

The amount of taxes collected for schools and school purposes, not including any appropriation received from the State, is $146,-526.41.

The amount of other taxes collected, not included in the three preceding classification is $96,189.28.

The total amount of taxes collected for all purposes under the four preceding classifications is $454,815.22.

The amount of taxes collected on personal property is $57,784.84.

The amount of taxes collected on occupations is $35,997.08.

The amount of taxes collected on licenses of all kinds, including wholesale and retail liquor licenses, is $19,159.93.

The amount of taxes collected on real estate of railroad corporations is, $2,886.48.

The amount of taxes collected on the real estate of corporations other than railroads, including limited partnerships, is $37,497.30.

Bedford County.

The total number of taxables in this county is 11,097.

The number of acres of cleared land reported is 328,573.

The number of acres of timbered land is 260,410.

The value of all real estate is $8,723,760.

The value of all real estate exempt from taxation is $555,300.

The value of all real estate taxable is $8,168,460.

The number of horses, mares, geldings and mules over the age of four years is 7,077, and their value is $323,127.

The number of neat cattle over the age of four years is 7,637, and their value is $140,614.

The value of salaries and emoluments of office, posts of profit, professions, trades and occupations, is $404,186.

The aggregate value of all property taxable for county purposes at the rate of three mills on the dollar is $9,036,387.

The aggregate amount of county taxes assessed at the rate of three mills on the dollar is $54,174.23.

The amount of money at interest, including judgments, bonds, notes, stocks, etc., is $1,832,027.

The value of stages, omnibuses, hacks, cabs, etc., is $5,425.

The aggregate value of property taxable for State purposes at four mills on the dollar, including money at interest, stages, omnibuses, hacks, cabs, etc., is $1,837,452.

The aggregate amount of State taxes assessed is $7,349.79.

The debt of this county is $39,000.00.

The amount of taxes collected for the support of the poor is $11,000,00.

The amount of taxes collected for the construction and repair of streets, roads and bridges, is $56,516.87.

The amount of taxes collected for schools and school purposes, not including any appropriation received from the State is $59,071.62.

The amount of other taxes collected, not included in the three preceding classifications is $70,832.69.

The total amount of taxes collected for all purposes under the four preceding classifications is $19,742.18.

The amount of taxes collected on personal property is $17,859.83.

The amount of taxes collected on occupations is $8,421.41.

The amount of taxes collected on licenses of all kinds, including wholesale and retail liquor licenses, is $8,969.88.

The amount of taxes collected on real estate of railroad corporations is $46,373.

The amount of taxes collected on the real estate of corporations other than railroads, including limited partnerships, is $10,950.89.

Berks County.

The total number of taxables in this county is 58,349.

The number of acres of cleared land reported is 422,369.

The number of acres of timbered land is 87,046.

The value of all real estate is $83,944,226.

The value of all real estate exempt from taxation is $7,088,545.

The value of all real estate taxable is $76,855,681.

The number of horses, mares, geldings and mules over the age of four years is 21,557, and their value is $1,114,994.

The number of neat cattle over the age of four years is 29,875, and their value is $683,621.

The value of salaries and emoluments of office, posts of profit, professions, trades and occupations, is $5,099,590.

The aggregate value of all property taxable for county purposes at the rate of three mills on the dollar is $83,753,886.

The aggregate amount of county taxes assessed at the rate of three mills on the dollar is $251,261.65.

The amount of money at interest, including judgments, bonds, notes, stocks, etc., is $17,226,056.

The value of stages, omnibuses, hacks, cabs, etc., is $10,470.

The aggregate value of property taxable for State purposes at four mills on the dollar, including money at interest, stages, omnibuses, hacks, cabs, etc., is $17,236,526.

The aggregate amount of State taxes assessed is $68,946.10.

The debt of this county is $50,000.00.

The amount of taxes collected for the support of the poor is $50,000.00.

The amount of taxes collected for the construction and repair of streets, roads and bridges, is $250,366.51.

The amount of taxes collected for schools and school purposes, not including any appropriation received from the State, is $331,-050.77.

The amount of other taxes collected, not included in the three preceding classifications is $270,207.76.

The total amount of taxes collected for all purposes under the four preceding classifications is $901,625.04.

The amount of taxes collected on personal property is $74,332.05.

The amount of taxes collected on occupations is $15,298.75.

The amount of taxes collected on licenses of all kinds, including wholesale and retail liquor licenses is $167,079.94.

The amount of taxes collected on real estate of railroad corporations is $16,666.68.

The amount of taxes collected on the real estate of corporations other than railroads, including limited partnerships, is $83,556.76.

Blair County.

The total number of taxables in this county is 26,100.

The number of acres of cleared land reported is 140,415.

The number of acres of timbered land is 148,247.

The value of all real estate is $34,479,744.

The value of all real estate exempt from taxation is $3,980,555.

The value of all real estate taxable is $30,499,189.

The number of horses, mares, geldings and mules over the age of four years is 6,013, and their value is $288,097.

The number of neat cattle over the age of four years is 5,779, and their value is $128,921.

The value of salaries and emoluments of office, posts of profit, professions, trades and occupations, is $2,408,823.

The aggregate value of all property taxable for county purposes at the rate of three mills on the dollar, is $33,325,030.

The aggregate amount of county taxes assessed at the rate of three mills on the dollar is $99,975.62.

The amount of money at interest, including judgments, bonds, notes, stocks, etc., is $2,848,637.

The value of stages, omnibuses, hacks, cabs, etc., is $5,520.

The aggregate value of property taxable for State purposes at four mills on the dollar, including money at interest, stages, omnibuses, hacks, cabs, etc., is $2,854,157.

The aggregate amount of State taxes assessed is $11,416.70.

The debt of this county is $65,500.00.

The amount of taxes collected for the support of the poor is $41,213.02.

The amount of taxes collected for the construction and repair of streets, roads and bridges, is $264,155.47.

The amount of taxes collected for schools and school purposes, not including any appropriation received from the State is $240,585.76.

The amount of other taxes collected, not included in the three preceding classifications is $530,275.51.

The total amount of taxes collected for all purposes under the four preceding classifications is $1,076,227.76.

The amount of taxes collected on personal property is $18,743.36.

The amount of taxes collected on occupations is $63,254.12.

The amount of taxes collected on licenses of all kinds, including wholesale and retail liquor licenses, is $78,338.76.

The amount of taxes collected on real estate of railroad corporations is $40,822.60.

The amount of taxes collected on the real estate of corporations other than railroads, including limited partnerships, is $28,051.39.

Bradford County.

The total number of taxables in this county is 22,281.

The number of acres of cleared land reported is 508,206.

The number of acres of timbered land is 131,374.

The value of all real estate is $21,889,180.

The value of all real estate exempt from taxation is $2,015,810.

The value of all real estate taxable is $19,873,370.

The number of horses, mares, geldings and mules over the age of four years is 11,566, and their value is $382,430.

The number of neat cattle over the age of four years is 22,677, and their value is $340,850.

The value of salaries and emoluments of office, posts of profit, professions, trades and occupations is $437,605.

The aggregate value of all property taxable for county purposes at the rate of three mills on the dollar is $21,034,255.

The aggregate amount of county taxes assessed at the rate of three mills on the dollar is $115,688.40.

The amount of money at interest, including judgments, bonds, notes, stocks, etc., is $3,119,603.

The value of stages, omnibuses, hacks, cabs, etc., is $930.

The aggregate value of property taxable for State purposes at four mills on the dollar, including money at interest, stages, omnibuses, hacks, cabs, etc., is $3,120,533.

The aggregate amount of State taxes assessed is $12,482.13.

The debt of this county is $100,000.00.

The amount of taxes collected for the support of the poor is $31,600.93.

The amount of taxes collected for the construction and repair of streets, roads and bridges, is $207,419.72.

The amount of taxes collected for schools and school purposes, not including any appropriation received from the State, is $132,087.00.

The amount of other taxes collected, not included in the three preceding classifications is $172,285.48.

The total amount of taxes collected for all purposes under the four preceding classifications is $543,393.13.

The amount of taxes collected on personal property is $25,474.98.

The amount of taxes collected on occupations is $10,154.81.

The amount of taxes collected on licenses of all kinds, including wholesale and retail liquor licenses, is $18,923.27.

The amount of taxes collected on real estate of railroad corporations is $1,781.77.

The amount of taxes collected on the real estate of corporations other than railroads, including limited partnerships, is $5,146.95.

Butler County.

The total number of taxables in this county is 21,042.

The number of acres of cleared land reported is 379,609.

The number of acres of timbered land is 89,268.

The value of all real estate is $22,672,725.

The value of all real estate exempt from taxation is $1,353,065.

The value of all real estate taxable is $21,319,660.

The number of horses, mares, geldings and mules over the age of four years is $10,798, and their value is 461,313.

The number of neat cattle over the age of four years is 12,101, and their value is $201,641.

The value of salaries and emoluments of office, posts of profit, profession, trades and occupations, is $875,110.

The aggregate value of all property taxable for county purposes at the rate of three mills on the dollar is $22,857,724.

The aggregate amount of county taxes assessed at the rate of three mills on the dollar is $80,002.03.

The amount of money at interest, including judgments, bonds, notes, stocks, etc., is $5,044.857.

The value of stages, omnibuses, hacks, cabs, etc., is $10.178.

The aggregate value of property taxable for State purposes at four mills on the dollar, including money at interest, stages, omnibuses, hacks, cabs, etc., is $5,055,035.

The aggregate amount of State taxes assessed is, $20.220.14.

The debt of this county is $114,000.00.

The amount of taxes collected for the support of the poor is $23,985.41.

The amount of taxes collected for the construction and repair of streets, roads and bridges, is $116,545.91.

The amount of taxes collected for schools and school purposes, not including any appropriation received from the State is $134,-794.15.

The amount of other taxes collected, not included in the three preceding classifications is $94.617.99.

The total amount of taxes collected for all purposes under the four preceding classifications is $369,943.46.

The amount of taxes collected on personal property is $10,753.

The amount of taxes collected on occupations is $20,049.57.

The amount of taxes collected on licenses of all kinds, including wholesale and retail liquor licenses, is $15,127.88.

The amount of taxes collected on real estate of railroad corporations is $172.72.

The amount of taxes collected on the real estate of corporations other than railroads, including limited partnerships, is $19,275.98.

Cambria County.

The total number of taxables in this county is 31,529.

The number of acres of cleared land reported is 168,416.

The number of acres of timbered land is 242,406.

The value of all real estate is $34,544,240.

The value of all real estate exempt from taxation is $2,452,460.

The value of all real estate taxable is $32,091,780.

The number of horses, mares, geldings and mules over the age of four years is 8,769, and their value is $380,420.

The number of neat cattle over the age of four years is 7 218, and their value is $144,920.

The value of salaries and emoluments of office, posts of profit, professions, trades and occupations, is $2,914,590.

The aggregate value of all property taxable for county purposes at the rate of three mills on the dollar is $35,531,710.

The aggregate amount of county taxes assessed at the rate of three mills on the dollar is $177,658.55.

The amount of money at interest, including judgments, bonds, notes, stocks, etc., is $2,543.345.

The value of stages, omnibuses, hacks, cabs, etc., is $15,405.

The aggregate value of property taxable for State purposes at four mills on the dollar, including money at interest, stages, omnibuses, hacks, cabs, etc., is $2,558,750.

The aggregate amount of State taxes assessed is $10,235.00.

This county has no debt.

The amount of taxes collected for the support of the poor is $22,324.16.

The amount of taxes collected for the construction and repair of streets, roads and bridges is $162,512.86.

The amount of taxes collected for schools and school purposes, not including any appropriation received from the State, is $261,-274.40.

The amount of other taxes collected, not included in the three preceding classifications is $328,292.33.

The total amount of taxes collected for all purposes under the four preceding classifications is $774,443.75.

The amount of taxes collected on personal property is $20.062.41.

The amount of taxes collected on occupations is $48,600.47.

The amount of taxes collected on licenses of all kinds, including wholesale and retail liquor licenses is $108,174.65.

The amount of taxes collected on real estate of railroad corporations is $5,604.91.

The amount of taxes collected on the real estate of corporations other than railroads, including limited partnerships, is $187,710.21.

Cameron County.

The total number of taxables in this county is 2,524.

The number of acres of cleared land reported is 9,104.

The number of acres of timbered land is 222,764.

The value of all real estate is $1,236,105.

The value of all real estate exempt from taxation is $231,170.

The value of all real estate taxable is $1,004,935.

The number of horses, mares, geldings and mules over the age of four years is 676, and their value is $11,355.

The number of neat cattle over the age of four years is 640, and their value is $7,680.

The value of salaries and emoluments of office, posts of profit, professions, trades and occupations is $79,555.

The aggregate value of all property taxable for county purposes at the rate of three mills on the dollar is $1,103,525.

The aggregate amount of county taxes assessed at the rate of three mills on the dollar is $18,759.92.

The amount of money at interest, including judgments, bonds, notes, stocks, etc., is $310,814.

The value of stages, omnibuses, hacks, cabs, etc., is $————.

The aggregate value of property taxable for State purposes at four mills on the dollar, including money at interest, stages, omnibuses, hacks, cabs, etc., is $310,814.

The aggregate amount of State taxes assessed is $1,243.28.

The debt of the county is $34,000.

The amount of taxes collected for the support of the poor is $6,077.92.

The amount of taxes collected for the construction and repair of streets, roads and bridges, is $12,512.87.

The amount of taxes collected for schools and school purposes, not including any appropriation received from the State is, $19,955.81.

The amount of other taxes collected, not included in the three preceding classifications is $20,030.54.

The total amount of taxes collected for all purposes under the four preceding classifications is $58,577.14.

The amount of taxes collected on personal property is $2,484.73.

The amount of taxes collected on occupations is $4,863.34.

The amount of taxes collected on licenses of all kinds, including wholesale and retail liquor licenses is $4,900.00.

The amount of taxes collected on real estate of railroad corporations is $413.87.

The amount of taxes collected on the real estate of corporations other than railroads, including limited partnerships is $4,206.00.

Carbon County.

The total number of taxables in this county is 16,620.

The number of acres of cleared land reported is 50,475.

The number of acres of timbered land is 115, 075.

The value of all real estate is $6,198,295.

The value of all real estate exempt from taxation is $975,331.

The value of all real estate taxable is $5,222,964.

The number of horses, mares, geldings and mules over the age of four years is 2,805, and their value is $61,723.

The number of neat cattle over the age of four years is 1,923, and their value is $18,453.

The value of salaries and emoluments of office, posts of profit, professions, trades and occupations is $565,655.

The aggregate value of all property taxable for county purposes at the rate of three mills on the dollar is $5,868,794.

The aggregate amount of county taxes assessed at the rate of three mills on the dollar is $70,425.57.

The amount of money at interest, including judgments, bonds, notes, stocks, etc., is $1,100,158.

The value of stages, omnibuses, hacks, cabs, etc., is $1,160.

The aggregate value of property taxable for State purposes at four mills on the dollar, including money at interest, stages, omnibuses, hacks, cabs, etc., is $1,101,318.

The aggregate amount of State taxes assessed is $4,405.27.

The debt of this county is $90,500.

The amount of taxes collected for the support of the poor is $37,122.46.

The amount of taxes collected for the construction and repair of streets, roads and bridges, is $56,755.82.

The amount of taxes collected for schools and school purposes, not including any appropriation received from the State is $83,769.19.

The amount of other taxes collected, not included in the three preceding classifications is $75,002.53.

The total amount of taxes collected for all purposes under the four preceding classifications is $252,650.00.

The amount of taxes collected on personal property is $3,964.67.

The amount of taxes collected on occupations is $25,782.86.

The amount of taxes collected on licenses of all kinds, including wholesale and retail liquor licenses is $34,318.67.

The amount of taxes collected on real estate of railroad corporations is $990.98.

The amount of taxes collected on the real estate of corporations other than railroads, including limited partnerships is $91,896.93.

Centre County.

The total number of taxables in this county is 13,004.

The number of acres of cleared land reported is 201,339.

The number of acres of timbered land is 133,766.

The value of all real estate is $12,922,170.

The value of all real estate exempt from taxation is $2,011,905.

The value of all real estate taxable is $10,910,265.

The number of horses, mares, geldings and mules over the age of four years is 7,238, and their value is $316,664.

The number of neat cattle over the age of four years is 7,102, and their value is $116,264.

The value of salaries and emoluments of office, posts of profit, professions, trades and occupations is $594,350.

The aggregate value of all property taxable for county purposes at the rate of three mills on the dollar is $11,847,543.

The aggregate amount of county taxes assessed at the rate of three mills on the dollar is $35,562.66.

The amount of money at interest, including judgments, bonds, notes, stocks, etc., is $2,625,227.

The value of stages, omnibuses, hacks, cabs, etc., is $4,220.

The aggregate value of property taxable for State purposes at four mills on the dollar, including money at interest, stages, omnibuses, hacks, cabs, etc., is $2,629,447.

The aggregate amount of State taxes assessed is $10,517.76.

This county has no debt.

The amount of taxes collected for the support of the poor is $32,929.16.

The amount of taxes collected for the construction and repair of streets, roads and bridges, is $53,543.87.

The amount of taxes collected for schools and school purposes, not including any appropriation received from the State is $71,225.59.

The amount of other taxes collected, not included in the three preceding classifications is $62,708.36.

The total amount of taxes collected for all purposes under the four preceding classifications is $220,408.98.

The amount of taxes collected on personal property is $16,099.32.

The amount of taxes collected on occupations is $9,882.08.

The amount of taxes collected on licenses of all kinds, including wholesale and retail liquor licenses is $12,195.33.

The amount of taxes collected on real estate of railroad corporations is $501.35.

The amount of taxes collected on the real estate of corporations other than railroads, including limited partnerships, is $10,614.04.

Chester County.

The total number of taxables in this county is 33,552.

The number of acres of cleared land reported is 390,945.

The number of acres of timbered land is 44,850.

The value of all real estate is $55,331,824.

The value of all real estate exempt from taxation is $3,883,555.

The value of all real estate taxable is $51,448,269.

The number of horses, mares, geldings and mules over the age of four years is 19,386, and their value is $909,558.

The number of neat cattle over the age of four years is 34,690, and their value is $902,225.

The value of salaries and emoluments of office, posts of profit, professions, trades and occupations, is $3,517,810.

The aggregate value of all property taxable for county purposes at the rate of three mills on the dollar is $56,777,862.

The aggregate amount of county taxes assessed at the rate of three mills on the dollar is $141,944.68.

The amount of money at interest, including judgments, bonds, notes, stocks, etc., is $12,798,084.

The value of stages, omnibuses, hacks, cabs, etc., is $15,240.

The aggregate value of property taxable for State purposes at four mills on the dollar, including money at interest, stages, omnibuses, hacks, cabs, etc., is $12,813,324.

The aggregate amount of State taxes assessed is $51,253.13.

The debt of the county is $50,350.

The amount of taxes collected for the support of the poor is $53,664.80.

The amount of taxes collected for the construction and repair of streets, roads and bridges, is $244,775.61.

The amount of taxes collected for schools and school purposes, not including any appropriation received from the State, is $238,-364.49.

The amount of other taxes collected, not included in the three preceding classifications, is $157,459.29.

The total amount of taxes collected for all purposes under the four preceding classifications is $694,264.19.

The amount of taxes collected on personal property is $86,075.76.

The amount of taxes collected on occupations is $29,418.59.

The amount of taxes collected on licenses of all kinds, including wholesale and retail liquor licenses, is $22,661.02.

The amount of taxes collected on real estate of railroad corporations is $1,623.05.

The amount of taxes collected on the real estate of corporations other than railroads, including limited partnerships, is $12,329.85.

Clarion County.

The total number of taxables in this county is $9,689.

The number of acres of cleared land reported is 294,286.

The number of acres of timbered land is 61,764.

The value of all real estate is $8,525,362.

The value of all real estate exempt from taxation is $795,476.

The value of all real estate taxable is $7,729,886.

The number of horses, mares, geldings and mules over the age of four years is 6,315, and their value is $241,574.

The number of neat cattle over the age of four years is 7,542, and their value is $114,169.

The value of salaries and emoluments of office, posts of profit, professions, trades and occupations, is $425,156.

The aggregate value of all property taxable for county purposes at the rate of three mills on the dollar is $8,510,785.

The aggregate amount of county taxes assessed at the rate of three mills on the dollar is $42,554.00.

The amount of money at interest, including judgments, bonds, notes, stocks, etc., is $1,537,281.

The value of stages, omnibuses, hacks, cabs, etc., is $6,262.

The aggregate value of property taxable for State purposes at four mills on the dollar, including money at interest, stages, omnibuses, hacks, cabs, etc., is $1,543,543.

The aggregate amount of State taxes assessed is $6,174.17.

The debt of this county is $110,000.00.

The amount of taxes collected for the support of the poor is $24,632.89.

The amount of taxes collected for the construction and repair of streets, roads and bridges, is $64,812.85.

The amount of taxes collected for schools and school purposes, not including any appropriation received from the State, is $57,302.01.

The amount of other taxes collected, not included in the three preceding classifications is $51,173.25.

The total amount of taxes collected for all purposes under the four preceding classifications is $197,921.00.

The amount of taxes collected on personal property is $12,902.03.

The amount of taxes collected on occupations is $8,832.73.

The amount of taxes collected on licenses of all kinds, including wholesale and retail liquor licenses, is $10,754.88.

The amount of taxes collected on real estate of railroad corporations is $428.01.

The amount of taxes collected on the real estate of corporations other than railroads, including limited partnerships, is $5,777.69.

Clearfield County.

Total number of taxables in this county is 24,122.

The number of acres of cleared land reported is 528,111.

The number of acres of timbered land is 159,583.

The value of all real estate is $18,310,109.

The value of all real estate exempt from taxation is $1,209,377.

The value of all real estate taxable is $17,100,732.

The number of horses, mares, geldings and mules over the age of four years is 7,529, and their value is $343,721.

The number of neat cattle over the age of four years is 7,678, and their value is $111,575.

The value of salaries and emoluments of office, posts of profit, professions, trades and occupations, is $2,153,637.

The aggregate value of all property taxable for county purposes at the rate of three mills on the dollar is $19,709,665.

The aggregate amount of county taxes assessed at the rate of three mills on the dollar is $78,838.62.

The amount of money at interest, including judgments, bonds, notes, stocks, etc., is $1,356,673.

The value of stages, omnibuses, hacks, cabs, etc., is $19,329.

The aggregate value of property taxable for State purposes at four mills on the dollar, including money at interest, stages, omnibuses, hacks, cabs, etc., is $1,376,002.

The aggregate amount of State taxes assessed is $5,503.97.

The debt of this county is $133,000.00.

The amount of taxes collected for the support of the poor is $48,489.54.

The amount of taxes collected for the construction and repair of streets, roads and bridges, is $155,361.26.

The amount of taxes collected for schools and school purposes, not including any appropriation received from the State, is $161,352.99.

The amount of other taxes collected, not included in the three preceding classifications is $85,351.63.

The total amount of taxes collected for all purposes under the four preceding classifications is $450,555.42.

The amount of taxes collected on personal property is $21,751.46.

The amount of taxes collected on occupations is $51,744.82.

The amount of taxes collected on licenses of all kinds, including wholesale and retail liquor licenses, is $29,332.10.

The amount of taxes collected on real estate of railroad corporations is $216.41.

The amount of taxes collected on the real estate of corporations other than railroads, including limited partnerships, is $357,163.38.

Clinton County.

The total number of taxables in this county is 11,123.

The number of acres of cleared land reported is 78,052.

The number of acres of timbered land is 360,497.

The value of all real estate is $7,277,611.

The value of all real estate exempt from taxation is $1,086,750.

The value of all real estate taxable is $6,190,861.

The number of horses, mares, geldings and mules over the age of four years is 3,470, and their value is $160,853.

The number of neat cattle over the age of four years is 3,115, and their value is $64,106.

The value of salaries and emoluments of office, posts of profit, professions, trades and occupations, is $377,900.

The aggregate value of all property taxable for county purposes at the rate of three mills on the dollar, is $6,793,720.

The aggregate amount of county taxes assessed at the rate of three mills on the dollar is $47,555.99.

The amount of money at interest, including judgments, bonds, notes, stocks, etc., is $1,294,758.

The value of stages, omnibuses, hacks, cabs, etc., is $2,190.

The aggregate value of property taxable for State purposes at four mills on the dollar, including money at interest, stages, omnibuses, hacks, cabs, etc., is $1,296,948.

The aggregate amount of State taxes assessed is $5,187.80.

The debt of the county is $111,500.00.

The amount of taxes collected for the support of the poor is $22,747.10.

The amount of taxes collected for the construction and repair of streets, roads and bridges, is $50,083.01.

The amount of taxes collected for schools and school purposes, not including any appropriation received from the State, is $63,464.55.

The amount of other taxes collected, not included in the three preceding classifications, is $98,355.13.

The total amount of taxes collected for all purposes under the four preceding classifications is $234,649.79.

The amount of taxes collected on personal property is, $10,044.81.

The amount of taxes collected on occupations is $12,131.22.

The amount of taxes collected on licenses of all kinds, including wholesale and retail liquor licenses, is $21,008.30.

The amount of taxes collected on real estate of railroad corporations is $6,400.17.

The amount of taxes collected on the real estate of corporations other than railroads, including limited partnerships, is $16,483.78.

Columbia County.

The total number of taxables in this county is 13,972.

The number of acres of cleared land reported is 182,285.

The number of acres of timbered land is 65,130.

The value of all real estate is $12,192,296.

The value of all real estate exempt from taxation is $980,822.

The value of all real estate taxable is $11,211,474.

The number of horses, mares, geldings and mules over the age of four years, is 7,295, and their value is $272,160.

The number of neat cattle over the age of four years is 5,218, and their value is $93,122.

The value of salaries and emoluments of office, posts of profit, professions, trades and occupations, is $4,054,615.

The aggregate value of all property taxable for county purposes at the rate of three mills on the dollars is $12,631,371.

The aggregate amount of county taxes assessed at the rate of three mills on the dollar is $50,525.47.

The amount of money at interest, including judgments, bonds, notes, stocks, etc., is $1,568,096.

The value of stages, omnibuses, hacks, cabs, etc., is $3,435.

The aggregate value of property taxable for State purposes at four mills on the dollar, including money at interest, stages, omnibuses, hacks, cabs, etc., is $1,571,531.

The aggregate amount of State taxes assessed is $6,285.89.

The debt of this county is $187,600.

The amount of taxes collected for the support of the poor is $34,799.48.

The amount of taxes collected for the construction and repair of streets, roads and bridges, is $155,285.41.

The amount of taxes collected for schools and school purposes, not including any appropriation received from the State, is $99,770.58.

The amount of other taxes collected, not included in the three preceding classifications, is $56,770.38.

The total amount of taxes collected for all purposes under the four preceding classifications is $346,625.85.

The amount of taxes collected on personal property is $14,221.82.

The amount of taxes collected on occupations is $24,368.58.

The amount of taxes collected on licenses of all kinds, including wholesale and retail liquor licenses, is $19,649.64.

The amount of taxes collected on real estate of railroad corporations, is $323.05.

The amount of taxes collected on the real estate of corporations other than railroads, including limited partnerships, is $36,110.76.

Crawford County.

The total number of taxables in this county is 25,209.

The number of acres of cleared land reported is 433,988.

The number of acres of timbered land is 166,226.

The value of all real estate is $20,150,987.

The value of all real estate exempt from taxation is $588,350.

The value of all real estate taxable is $19,562,637.

The number of horses, mares, geldings and mules over the age of four years, is 12,339, and their value is $481,653.

The number of neat cattle over the age of four years is 23,505, and their value is $373,079.

The value of salaries and emoluments of office, posts of profit, professions, trades and occupations, is $598,925.

The aggregate value of all property taxable for county purposes at the rate of three mills on the dollar, is $21,016,294.

The aggregate amount of county taxes assessed at the rate of three mills on the dollar is $126,097.76.

The amount of money at interest, including judgments, bonds, notes, stocks, etc., is $3,689,387.

The value of stages, omnibuses, hacks, cabs, etc., is $9,565.

The aggregate value of property taxable for State purposes at four mills on the dollar, including money at interest, stages, omnibuses, hacks, cabs, etc., is $3,698,952.

The aggregate amount of State taxes assessed is $14,795.80.

The debt of this county is—No debt.

The amount of taxes collected for the support of the poor is $34,547.36.

The amount of taxes collected for the construction and repair of streets, roads and bridges, is $122,413.69.

The amount of taxes collected for schools and school purposes, not including any appropriation received from the State, is $135,498.38.

The amount of other taxes collected, not included in the three preceding classifications, is $199,392.56.

The total amount of taxes collected for all purposes under the four preceding classifications, is $491,851.99.

The amount of taxes collected on personal property is $19,890.91.

The amount of taxes collected on occupations is $3,607.25.

The amount of taxes collected on licenses of all kinds, including wholesale and retail liquor licenses, is $30,239.09.

The amount of taxes collected on real estate of railroad corporations is $189.92.

The amount of taxes collected on the real estate of corporations other than railroads, including limited partnerships, is $1,468.21.

Cumberland County.

The total number of taxables in this county is 15,739.

The number of acres of cleared land reported is 240,741.

The number of acres of timbered land is 87,615.

The value of all real estate is $23,982,269.

The value of all real estate exempt from taxation is $2,723,425.

The value of all real estate taxable is $21,258,844.

The number of horses, mares, geldings and mules over the age of four years is $9,851, and their value is $459,830.

The number of neat cattle over the age of four years is 9,459; and their value is $224,321.

The value of salaries and emoluments of office, posts of profit, professions, trades and occupations, is $1,080,632.

The aggregate value of all property taxable for county purposes at the rate of three mills on the dollar is $23,023,627,

The aggregate amount of county taxes assessed at the rate of three mills on the dollar is $69,070.90.

The amount of money at interest, including judgments, bonds, notes, stocks, etc., is $4,238,088.

The value of stages, omnibuses, hacks, cabs, etc., is $4,400.

The aggregate value of property taxable for State purposes at four mills on the dollar, including money at interest, stages, omnibuses, cabs, etc., is $4,242,488.

The aggregate amount of State taxes assessed is $16,969.98.

The debt of this county is—No debt.

The amount of taxes collected for the support of the poor is $15,000.00.

The amount of taxes collected for the construction and repair of streets, roads and bridges, is $77,903.98.

The amount of taxes collected for schools and school purposes, not including any appropriation received from the State, is $83,778.74.

The amount of other taxes collected, not included in the three preceding classifications is $97,857.94.

The total amount of taxes collected for all purposes under the four preceding classifications is $274,540.66.

The amount of taxes collected on personal property is $19,414.52.

The amount of taxes collected on occupations is $10,688.83.

The amount of taxes collected on licenses of all kinds, including wholesale and retail liquor licenses, is $12,026.49.

The amount of taxes collected on real estate of railroad corporations is $1,994.35.

The amount of taxes collected on the real estate of corporations other than railroads, including limited partnerships, is $4,166.20.

Dauphin County.

The total number of taxables in this county is 40,343.

The number of acres of cleared land reported is 203,107.

The number of acres of timbered land is 101,100.

The value of all real estate is $58,790,506.

The value of all real estate exempt from taxation is $6,510,146.

The value of all real estate taxable is $52,280,360.

The number of horses, mares, geldings and mules over the age of four years, is 9,366, and their value is $506,516.

The number of neat cattle over the age of four years is 9,067, and their value is $193,804.

The value of salaries and emoluments of office, posts of profit, professions, trades and occupations, is $3,115,370.

The aggregate value of all property taxable for county purposes at the rate of three mills on the dollar is $56,096,050.

The aggregate amount of county taxes assessed at the rate of three mills on the dollar is $252,432.22.

The amount of money at interest, including judgments, bonds, notes, stocks, etc., is $6,421,857.

The value of stages, omnibuses, hacks, cabs, etc., is $3,150.

The aggregate value of property taxable for State purposes at four mills on the dollar, including money at interest, stages, omnibuses, hacks, cabs, etc., is $6,425,007.

The aggregate amount of State taxes assessed is $25,700.02.

The debt of this county is $617,000.00.

The amount of taxes collected for the support of the poor is $40,000.00.

The amount of taxes collected for the construction and repair of streets, roads and bridges, is $155,958.67.

The amount of taxes collected for schools and school purposes, not including any appropriation received from the State, is $384,406.98.

The amount of other taxes collected, not included in the three preceding classifications, is $214,554.10.

The total amount of taxes collected for all purposes under the four preceding classifications is $794,919.75.

The amount of taxes collected on personal property is $27,328.57.

The amount of taxes collected on occupations is $10,221.01.

The amount of taxes collected on licenses of all kinds, including wholesale and retail liquor licenses, is $77,652.11.

The amount of taxes collected on real estate of railroad corporations is $1,015.80.

The amount of taxes collected on the real estate of corporations other than railroads, including limited partnerships, is $23,958.33.

Delaware County.

The total number of taxables in this county is 25,943.

The number of acres of cleared land reported is ———.

The number of acres of timbered land is ———.

The value of all real estate is $57,209,242.

The value of all real estate exempt from taxation is $5,733,645.

The value of all real estate taxable is $51,475,597.

The number of horses, mares, geldings and mules over the age of four years, is 7,413, and their value is $346,510.

The number of neat cattle over the age of four years is 10,950, and their value is $249,882.

The value of salaries and emoluments of office, posts of profit, profession, trades and occupations, is $2,774,750.

The aggregate value of all property taxable for county purposes at the rate of three mills on the dollar is $54,854,799.

The aggregate amount of county taxes assessed at the rate of three mills on the dollar is $191,991.86.

The amount of money at interest, including judgments, bonds, notes, stocks, etc., is $9,293,421.

The value of stages, omnibuses, hacks, cabs, etc., is $8,060.

The aggregate value of property taxable for State purposes at four mills on the dollar, including money at interest, stages, omnibuses, hacks, cabs, etc., is $9,301,481.

The aggregate amount of State taxes assessed is $37,205.88.

The debt of the county is $285,000.00.

The amount of taxes collected for the support of the poor is $44,125.50.

The amount of taxes collected for the construction and repair of streets, roads and bridges, is $251,895.15.

The amount of taxes collected for schools and school purposes, not including any appropriation received from the State, is $288,661.23.

The amount of other taxes collected, not included in the three preceding classifications is $170,228.80.

The total amount of taxes collected for all purposes under the four preceding classifications is $754,910.68.

The amount of taxes collected on personal property is $43,655.07.

The amount of taxes collected on occupations is $36,012.22.

The amount of taxes collected on licenses of all kinds, including wholesale and retail liquor licenses, is $39,230.00.

The amount of taxes collected on real estate of railroad corporations is $1,586.49.

The amount of taxes collected on the real estate of corporations other than railroads, including limited partnerships, is $55,188.17.

Elk County.

The total number of taxables in this county is 10,439.

The number of acres of cleared land reported is 138,058.

The number of acres of timbered land is 348,981.

The value of all real estate is $4,997,832.

The value of all real estate exempt from taxation is $509,105.

The value of all real estate taxable is $4.488,727.

The number of horses, mares, geldings and mules over the age of four years is 2,840, and their value is $85,915.

The number of neat cattle over the age of four years is 2.613, and their value is $26,200.

The value of salaries and emoluments of office, posts of profit, professions, trades and occupations is $396,220.

The aggregate value of all property taxable for county purposes at the rate of three mills on the dollar is $4,997,062.

The aggregate amount of county taxes assessed at the rate of three mills on the dollar is $34,979.42.

The amount of money at interest, including judgments, bonds, notes, stocks, etc., is $521,781.

The value of stages, omnibuses, hacks, cabs, etc., is $3,790.

The aggregate value of property taxable for State purposes at four mills on the dollar, including money at interest, stages, omnibuses, hacks, cabs, etc., is $525,571.

The aggregate amount of State taxes assessed is $2,102.27.

The debt of the county is—No debt.

The amount of taxes collected for the support of the poor is $29,095.00.

The amount of taxes collected for the construction and repair of streets, roads and bridges, is $64,264.00.

The amount of taxes collected for schools and school purposes, not including any appropriation received from the State, is $81,925.00.

The amount of other taxes collected, not included in the three preceding classifications, is $64,434.00.

The total amount of taxes collected for all purposes under the four preceding classifications is $239,718.00.

The amount of taxes collected on personal property is $7,850.00.

The amount of taxes collected on occupations is $18,175.00.

The amount of taxes collected on licenses of all kinds, including wholesale and retail liquor licenses, is $17,210.00.

The amount of taxes collected on real estate of railroad corporations is $381.50.

The amount of taxes collected on the real estate of corporations other than railroads, including limited partnerships, is—Nothing reported.

Erie County.

The total number of taxables in this county is 33,405.

The number of acres of cleared land reported is, 439,788.

The number of acres of timbered land is 52,274.

The value of real estate is $45,956,018.

The value of all real estate exempt from taxation is $3,914,522.

The value of all real estate taxable is $42,041,496.

The number of horses, mares, geldings and mules over the age of four years, is 12,184, and their value is $627,055.

The number of neat cattle over the age of four years is 22,181, and their value is $446,486.

The value of salaries and emoluments of office, posts of profit, professions, trades and occupations, is $2,885,755.

The aggregate value of all property taxable for county purposes at the rate of three miles on the dollar is $46,000,792.

The aggregate amount of county taxes assessed at the rate of three mills on the dollar is $115,001.98.

The amount of money at interest, including judgments, bonds, notes, stocks, etc., is $7,610,935.

The value of stages, omnibuses, hacks, cabs, etc., is $7,790.

The aggregate value of property taxable for State purposes at four mills on the dollar, including money at interest, stages, omnibuses, hacks, cabs, etc., is $7,618,725.

The aggregate amount of State taxes assessed is $30,474.90.

The debt of this is—No debt.

The amount of taxes collected for the support of the poor is $59,101.22.

The amount of taxes collected for the construction and repair of streets, roads and bridges, is $127,352.28.

The amount of taxes collected for schools and school purposes, not including any appropriation received from the State, is $256,934.29.

The amount of other taxes collected, not included in the three preceding classifications, is $366,426.88.

The total amount of taxes collected for all purposes under the four preceding classifications is $809,814.67.

The amount of taxes collected on personal property is $44,208.91.

The amount of taxes collected on occupations is $57,810.44.

The amount of taxes collected on licenses of all kinds, including wholesale and retail liquor licenses, is $119,008.13.

The amount of taxes collected on real estate of railroad corporations is $13,400.51.

The amount of taxes collected on the real estate of corporations other than railroads, including limited partnerships, is $42,634.72.

Fayette County.

The total number of taxables in this county is 30,979.

The number of acres of cleared land reported is 366,576.

The number of acres of timbered land is 156,489.

The value of all real estate is $55,890,003.

The value of all real estate exempt from taxation is $1,442,980.

The value of all real estate taxable is $54,447,023.

The number of horses, mares, geldings and mules over the age of four years, is 11,508, and their value is $534,436.

The number of neat cattle over the age of four years is 7,868, and their value is $151,325.

The value of salaries and emoluments of office, posts of profit, professions, trades and occupations, is $2,653,800.

The aggregate value of all property taxable for county purposes at the rate of three mills on the dollar is $57,786,583.

The aggregate amount of county taxes assessed at the rate of three mills on the dollar is $260,036.91.

The amount of money at interest, including judgments, bonds, notes, stocks, etc., is $6,460,075.

The value of stages, omnibuses, hacks, cabs, etc., is $12,115.

The aggregate value of property taxable for State purposes at four mills on the dollar, including money at interest, stages, omnibuses, hacks, cabs, etc., is $6,472,190.

The aggregate amount of State taxes assessed is $25,888.68.

The debt of this county is $107,612.00.

The amount of taxes collected for the support of the poor is $29,504.39.

The amount of taxes collected for the construction and repair of streets, roads and bridges, is $319,187.82.

The amount of taxes collected for schools and school purposes, not including any appropriation received from the State, is $275,212.22.

The amount of other taxes collected, not included in the three preceding classifications, is $232,837.65.

The total amount of taxes collected for all purposes under the four preceding classifications is $856,742.08.

The amount of taxes collected on personal property is $38,486.16.

The amount of taxes collected on occupations is $54,286.67.

The amount of taxes collected on licenses of all kinds, including wholesale and retail liquor licenses, is $35,881.83.

The amount of taxes collected on real estate of railroad corporations is $2,286.64.

The amount of taxes collected on the real estate of corporations other than railroads, including limited partnerships, is $366,000.80.

Forest County.

The total number of taxables in this county is 2,666.

The number of acres of cleared land reported is 234,249.

The number of acres of timbered land is 49,977.

The value of all real estate is $2,381,258.

The value of all real estate exempt from taxation is $139,725.

The value of all real estate taxable is $2,241,533.

The number of horses, mares, geldings and mules over the age of four years, is 1,588, and their value is $49,568.

The number of neat cattle over the age of four years is 1,289,and their value is $12,975.

The value of salaries and emoluments of office, posts of profit, professions, trades and occupations, is $79,325.

The aggregate value of all property taxable for county purposes at the rate of three mills on the dollar is $2,383,401.

The aggregate amount of county taxes assessed at the rate of three mills on the dollar is $23,834.01.

The amount of money at interest, including judgments, bonds, notes, stocks, etc., is $206,157.

The value of stages, omnibuses, hacks, cabs, etc., is $1,673.

The aggregate value of property taxable for State purposes at four mills on the dollar, including money at interest, stages, omnibuses, hacks, cabs, etc., is $207,830.

The aggregate amount of State taxes assessed is $831.35.

The debt of the county is—No debt.

The amount of taxes collected for the support of the poor is $12,330.62.

The amount of taxes collected for the construction and repair of streets, roads and bridges, is $29,591.63.

The amount of taxes collected for schools and school purposes, not including any appropriation received from the State, is $34,717.83.

The amount of other taxes collected, not included in the three preceding classifications is $1,197.65.

The total amount of taxes collected for all purposes under the four preceding classifications is $77,837.73.

The amount of taxes collected on personal property is $2,537.13.

The amount of taxes collected on occupations is $3,656.41.

The amount of taxes collected on licenses of all kinds, including wholesale and retail liquor licenses, is $1,827.55.

The amount of taxes collected on real estate of railroad corporations is—None reported.

The amount of taxes collected on the real estate of corporations other than railroads, including limited partnerships is—None reported.

Franklin County.

The total number of taxables in this county is 17,974.

The number of acres of cleared land reported is 10,686.

The number of acres of timbered land is 100,052.

The value of all real estate is $19,588,612.

The value of all real estate exempt from taxation is $1,281,575.

The value of all real estate taxable is $18,307,037.

The number of horses, mares, geldings and mules over the age of four years is 11,278, and their value is $454,852.

The number of neat cattle over the age of four years is 11,221, and their value is $195,506.

The value of salaries and emoluments of office, posts of profit, professions, trades and occupations, is $496,956.

The aggregate value of all property taxable for county purposes at the rate of three mills on the dollar is $19,454,351.

The aggregate amount of county taxes assessed at the rate of three mills on the dollar is $77,817.41.

The amount of money at interest, including judgments, bonds, notes, stocks, etc., is $4,119,808.

The value of stages, omnibuses, hacks, cabs, etc., is $4,335.

The aggregate value of property taxable for State purposes at four mills on the dollar, including money at interest, stages, omnibuses, hacks, cabs, etc., is $4,124,143.

The aggregate amount of State taxes assessed is $16,496.59.

The debt of this county is—No debt.

The amount of taxes collected for the support of the poor is $14,137.26

The amount of taxes collected for the construction and repair of streets, roads and bridges, is $81,663.52.

The amount of taxes collected for schools and school purposes, not including any appropriation received from the State, is $84,468.51.

The amount of other taxes collected, not included in the three preceding classifications, is $49,405.80.

The total amount of taxes collected for all purposes under the four preceding classifications is $229,675.09.

The amount of taxes collected on personal property is $19,098.32.

The amount of taxes collected on occupations is $1,987.73.

The amount of taxes collected on licenses of all kinds, including wholesale and retail liquor licenses, is $10,436.95.

The amount of taxes collected on real estate of railroad corporations is $1,084.43.

The amount of taxes collected on the real estate of corporations other than railroads, including limited partnerships, is $10,707.11.

Fulton County.

The total number of taxables in this county is 3,363.

The number of acres of cleared land reported is 111,583.

The number of acres of timbered land is 160,228.

The value of all real estate is $1,972,471.

The value of all real estate exempt from taxation is $———.

The value of all real estate taxable is $1,972,471.

The number of horses, mares, geldings and mules over the age of four years is 2,570, and their value is $83,968.

The number of neat cattle over the age of four years is 2,308, and their value is $43,524.

The value of salaries and emoluments of office, posts of profit, professions, trades and occupations is $62,945.

The aggregate value of all property taxable for county purposes at the rate of three mills on the dollar is $2,162,908.

The aggregate amount of county taxes assessed at the rate of three mills on the dollar is $865.62.

The amount of money at interest, including judgments, bonds, notes, stocks, etc., is $242.984.

The value of stages, omnibuses, hacks, cabs, etc., is $80.00.

The aggregate value of property taxable for State purposes at four mills on the dollar, including money at interest, stages, omnibuses, hacks, cabs, etc., is $243,064.

The aggregate amount of State taxes assessed is $972.26.

The debt of this county is $4,000.

The amount of taxes collected for the support of the poor is $2,363.02.

The amount of taxes collected for the construction and repair of streets, roads and bridges, is $9,541.54.

The amount of taxes collected for schools and school purposes, not including any appropriation received from the State, is $11,951.83.

The amount of other taxes collected, not included in the three preceding classifications, is $9,690.77.

The total amount of taxes collected for all purposes under the four preceding classifications is $33,547.16.

The amount of taxes collected on personal property is $459.07.

The amount of taxes collected on occupations is $255.64.

The amount of taxes collected on licenses of all kinds, including wholesale and retail liquor licenses, is $884.49.

The amount of taxes collected on real estate of railroad corporations is—Nothing reported.

The amount of taxes collected on the real estate of corporations other than railroads, including limited partnerships, is Nothing reported.

Greene County.

The total number of taxables in this county is 9,245.

The number of acres of cleared land reported is 344,286.

The number of acres of timbered land is ———.

The value of all real estate is $23,817,150.

The value of all real estate exempt from taxation is $904,050.

The value of all real estate taxable is $22,913,100.

The number of horses, mares, geldings and mules over the age of four years is 6,686, and their value is $362,697.

The number of neat cattle over the age of four years is 6,570; and their value is $148,420.

The value of salaries and emoluments of office, posts of profit, professions, trades and occupations, is $302,548.

The aggregate value of all property taxable for county purposes at the rate of three mills on the dollar is $23,726,765.

The aggregate amount of county taxes assessed at the rate of three mills on the dollar is $94,907.06.

The amount of money at interest, including judgments, bonds, notes, stocks, etc., is $2,180,287.

The value of stages, omnibuses, hacks, cabs, etc., is $———.

The aggregate value of property taxable for State purposes at four mills on the dollar, including money at interest, stages, omnibuses, hacks, cabs, etc., is $2,180,287.

The aggregate amount of State taxes assessed is $8,721.14.

The debt of this county is $2,235.88.

The amount of taxes collected for the support of the poor is $11,643.90.

The amount of taxes collected for the construction and repair of streets, roads and bridges, is $109,780.19.

The amount of taxes collected for schools and school purposes, not including any appropriation received from the State, is $79, 166.32.

The amount of other taxes collected, not included in the three preceding classifications is $97,555.27.

The total amount of taxes collected for all purposes under the four preceding classifications is $298,145.68.

The amount of taxes collected on personal property is $10,515.63.

The amount of taxes collected on occupations is $1,214.19.

The amount of taxes collected on licenses of all kinds, including wholesale and retail liquor licenses, is $3,264.96.

The amount of taxes collected on real estate of railroad corporations is—Nothing reported.

The amount of taxes collected on the real estate of corporations other than railroads, including limited partnerships is —Nothing reported.

Huntingdon County.

The total number of taxables in this county is 11,794.

The number of acres of cleared land reported is 221,987.

The number of acres of timbered land is 242,161.

The value of all real estate is $8,740,450.

The value of all real estate exempt from taxation is $1,850,595.

The value of all real estate taxable is $6,889,855.

The number of horses, mares, geldings and mules over the age of four years is 5,820, and their value is $182,237.

The number of neat cattle over the age of four years is 5,310, and their value is $98,838.

The value of salaries and emoluments of office, posts of profit, professions, trades and occupations is $433,215.

The aggregate value of all property taxable for county purposes at the rate of three mills on the dollar is $7,604,145.

The aggregate amount of county taxes assessed at the rate of three mills on the dollar is $91,250.68.

The amount of money at interest, including judgments, bonds, notes, stocks, etc., is $1,374,785.

The value of stages, omnibuses, hacks, cabs, etc., is $1,918.

The aggregate value of property taxable for State purposes at four mills on the dollar, including money at interest, stages, omnibuses, hacks, cabs, etc., is $13,767.03.

The aggregate amount of State taxes assessed is $5,506.62.

The debt of this county is $105,335.92.

The amount of taxes collected for the support of the poor is $16,000.00.

The amount of taxes collected for the construction and repair of streets, roads and bridges, is $59,618.40.

The amount of taxes collected for schools and school purposes, not including any appropriation received from the State, is $51,754.15.

The amount of other taxes collected, not included in the three preceding classifications is $49,854.40.

The total amount of taxes collected for all purposes under the four preceding classifications is $177,226.95.

The amount of taxes collected on personal property is $7,785.87.

The amount of taxes collected on occupations is $3,339.78.

The amount of taxes collected on licenses of all kinds, including wholesale and retail liquor licenses, is $4,865.89.

The amount of taxes collected on real estate of railroad corporations is $2,830.68.

The amount of taxes collected on the real estate of corporations other than railroads, including limited partnerships, is $2,630.39.

Indiana County.

The total number of taxables in this county is 17,230.

The number of acres of cleared land reported is 420,362.

The number of acres of timbered land is 97,916.

The value of all real estate is $12,732,180.

The value of all real estate exempt from taxation is $814,138.

The value of all real estate taxable is $11,918,042.

The number of horses, mares, geldings and mules over the age of four years, is 8,618, and their value is $303,961.

The number of neat cattle over the age of four years is 9,167, and their value is $121,172.

The value of salaries and emoluments of office, posts of profit, professions, trades and occupations is $397,901.

The aggregate value of all property taxable for county purposes at the rate of three mills on the dollar is $12,740,176.

The aggregate amount of county taxes assessed at the rate of three mills on the dollar is $63,700.88.

The amount of money at interest, including judgments, bonds, notes, stocks, etc., is $2,279,377.

The value of stages, omnibuses, hacks, cabs, etc., is $9,060.

The aggregate value of property taxable for State purposes at four mills on the dollar, including money at interest, stages, omnibuses, hacks, cabs, etc., is $2,288,437.

The aggregate amount of State taxes assessed is $9,153.75.

The debt of this county is $33,450.

The amount of taxes collected for the support of the poor is $24,112.30.

The amount of taxes collected for the construction and repair of streets, roads and bridges, is $92,274.05.

The amount of taxes collected for schools and school purposes, not including any appropriation received from the State, is $72,072.55.

The amount of other taxes collected, not included in the three preceding classifications is $48,438.75.

The total amount of taxes collected for all purposes under the four preceding classifications is $236,897.47.

The amount of taxes collected on personal property is $6,883.36.

The amount of taxes collected on occupations is $10,053.67.

The amount of taxes collected on licenses of all kinds, including wholesale and retail liquor licenses is $2,300.00.

The amount of taxes collected on real estate of railroad corporations is $130.55.

The amount of taxes collected on the real estate of corporations other than railroads, including limited partnerships, is $21,386.72.

Jefferson County.

The total number of taxables in this county is 20,339.

The number of acres of cleared land reported is 262,173.

The number of acres of timbered land is 180,426.

The value of all real estate is $12,983,096.

The value of all real estate exempt from taxation is $889,090.

The value of all real estate taxable is $12,094,006.

The number of horses, mares, geldings and mules over the age of four years, is 6,534, and their value is $231,431.

The number of neat cattle over the age of four years is 6,540, and their value is $87,201.

The value of salaries and emoluments of office, posts of profit, professions, trades and occupations, is $967,358.

The aggregate value of all property taxable for county purposes at the rate of three mills on the dollar is $13,379,996.

The aggregate amount of county taxes assessed at the rate of three mills on the dollar is $93,659.93.

The amount of money at interest, including judgments, bonds, notes, stocks, etc., is $1,963,347.

The value of stages, omnibuses, hacks, cabs, etc., is $6,000.

The aggregate value of property taxable for State purposes at four mills on the dollar, including money at interest, stages, omnibuses, hacks, cabs, etc., is $1,969,347.

The aggregate amount of State taxes assessed is $7,877.36.

The debt of this county is $115,000.00.

The amount of taxes collected for the support of the poor is $25,890.31.

The amount of taxes collected for the construction and repair of streets, roads and bridges, is $91,115.63.

The amount of taxes collected for schools and school purposes, not including any appropriation received from the State, is $102,270.53.

The amount of other taxes collected, not included in the three preceding classifications, is $96,462.85.

The total amount of taxes collected for all purposes under the four preceding classifications is $315,739.32.

The amount of taxes collected on personal property is $12,223.79.

The amount of taxes collected on occupations is $19,203.60.

The amount of taxes collected on licenses of all kinds, including wholesale and retail liquor licenses is $16,916.61.

The amount of taxes collected on real estate of railroad corporations is $217.22.

The amount of taxes collected on the real estate of corporations other than railroads, including limited partnerships, is $36,405.70.

Juniata County.

The total number of taxables in this county is 5,472.

The number of acres of cleared land reported is 141,381.

The number of acres of timbered land is 71,734.

The value of all real estate is $4,591,537.

The value of all real estate exempt from taxation is 265,220.

The value of all real estate taxable is $4,326,317.

The number of horses, mares, geldings and mules over the age of four years is 3,328, and their value is $74,840.

The number of neat cattle over the age of four years is 2,647, and their value is $37,735.

The value of salaries and emoluments of office, posts of profit, professions, trades and occupations, is $102,767.

The aggregate value of all property taxable for county purposes at the rate of three mills on the dollar is $4,541,659.

The aggregate amount of county taxes assessed at the rate of three mills on the dollar is $27,249.93.

The amount of money at interest, including judgments, bonds, notes, stocks, etc., is $573,702.

The value of stages, omnibuses, hacks, cabs, etc., is $320.

The aggregate value of property taxable for State purposes at four mills on the dollar, including money at interest, stages, omnibuses, hacks, cabs, etc., is $574,022.

The aggregate amount of State taxes assessed is $2,296.10.

The debt of the county is $93,670.00.

The amount of taxes collected for the support of the poor is $12,823.12.

The amount of taxes collected for the construction and repair of streets, roads and bridges, is $24,691.15.

The amount of taxes collected for schools and school purposes, not including any appropriation received from the State, is $20,259.15.

The amount of other taxes collected, not included in the three preceding classifications is $30,444.63.

The total amount of taxes collected for all purposes under the four preceding classifications is $88,218.05.

The amount of taxes collected on personal property is $3,910.85.

The amount of taxes collected on occupations is $2,017.71.

The amount of taxes collected on licenses of all kinds, including wholesale and retail liquor licenses, is $2,915.23.

The amount of taxes collected on real estate of railroad corporations is $583.71.

The amount of taxes collected on the real estate of corporations other than railroads, including limited partnerships, is $26.00.

Lackawanna County.

The total number of taxables in this county is 77,657.

The number of acres of cleared land reported is 107,142.

The number of acres of timbered land is 22,374.

The value of all real estate is $39,395,915.

The value of all real estate exempts from taxation is $4,423,332.

The value of all real estate taxable is, $34,972,583.

The number of horses, mares, geldings and mules over the age of four years is 10,441, and their value is $383,100.

The number of neat cattle over the age of four years is 6,131, and their value is $95,190.

The value of salaries and emoluments of office, posts of profit, professions, trades and occupations, is $2,588,175.

The aggregate value of all property taxable for county purposes at the rate of three mills on the dollar is $38,047,418.

The aggregate amount of county taxes assessed at the rate of three mills on the dollar is $323,403.07.

The amount of money at interest, including judgments, bonds, notes, stocks, etc., is $6,784,941.

The value of stages, omnibuses, hacks, cabs, etc., is $3,965.

The aggregate value of property taxable for State purposes at four mills on the dollar, including money at interest, stages, omnibuses, hacks, cabs, etc., is $6,788,906.

The aggregate amount of State taxes assessed is $27,155.69.

The debt of the county is $590,000.00.

The amount of taxes collected for the support of the poor is $168,214.11.

The amount of taxes collected for the construction and repair of streets, roads and bridges, is $95,436.50.

The amount of taxes collected for schools and school purposes, not including any appropriation received from the State, is $548,380.72.

The amount of other taxes collected, not included in the three preceding classifications is $426,963.14.

The total amount of taxes collected for all purposes under the four preceding classifications is $1,238,994.47.

The amount of taxes collected on personal property is $25,157.17.

The amount of taxes collected on occupations is $26,978.05.

The amount of taxes collected on licenses of all kinds, including wholesale and retail liquor licenses, is $233,935.57.

The amount of taxes collected on real estate of railroad corporations is $114,518.00.

The amount of taxes collected on the real estate of corporations other than railroads, including limited partnerships, is $184,965.85.

Lancaster County.

The total number of taxables in this county is 48,697.

The number of acres of cleared land reported is 511,883.

The number of acres of timbered land is 59,048.

The value of real estate is $90,474,034.

The value of all real estate exempt from taxation is $5,478,898.

The value of all real estate taxable is $84,995,136.

The number of horses, mares, geldings and mules over the age of four years is 27,462, and their value is $1,432,370.

The number of neat cattle over the age of four years is 32,849, and their value is $768,405.

The value of salaries and emoluments of office, posts of profit, professions, trades and occupations, is $———.

The aggregate value of all property taxable for county purposes at the rate of three mills on the dollar is $87,195,911.

The aggregate amount of county taxes assessed at the rate of three mills on the dollar is $261,587.83.

The amount of money at interest, including judgments, bonds, notes, stocks, etc., is $20,482,877.

The value of stages, omnibuses, hacks, cabs, etc., is $9,740.

The aggregate value of property taxable for State purposes at four mills on the dollar, including money at interest, stages, omnibuses, hacks, cabs, etc., is $20,492,617.

The aggregate amount of State taxes assessed is $81,970.47.

The debt of this county is $722,700.

The amount of taxes collected for the support of the poor is $43,869.77.

The amount of taxes collected for the construction and repair of streets, roads and bridges, is $340,786.23.

The amount of taxes collected for schools and school purposes, not including any appropriation received from the State, is $301,742.54.

The amount of other taxes collected, not included in the three preceding classifications, is $406,040.97.

The total amount of taxes collected for all purposes under the four preceding classifications is $1,092,429.51.

The amount of taxes collected on personal property is $111 242.00.

The amount of taxes collected on occupations is $56,965.25.

The amount of taxes collected on licenses of all kinds, including wholesale and retail liquor licenses, is $90,891.75.

The amount of taxes collected on real estate of railroad corporations is $2,583.15.

The amount of taxes collected on the real estate of corporations other than railroads, including limited partnerships, is $23,771.30.

Lawrence County.

The total number of taxables in this county is 20,606.

The number of acres of cleared land reported is 200,263.

The number of acres of timbered land is 7,273.

The value of all real estate is $25,978,496.

The value of all real estate exempt from taxation is $2,411,775.

The value of all real estate taxable is $23,566,721.

The number of horses, mares, geldings and mules over the age of four years is 6,666, and their value is $361,886.

The number of neat cattle over the age of four years is 7,962, and their value is $141,895.

The value of salaries and emoluments of office, posts of profit, professions, trades and occupations, is $1,494,055.

The aggregate value of all property taxable for county purposes, at the rate of three mills on the dollar, is $25,504,557.

The aggregate amount of county taxes assessed at the rate of three mills on the dollar is $89,265.95.

The amount of money at interest, including judgments, bonds, notes, stocks, etc., is $3,557,298.

The value of stages, omnibuses, hacks, cabs, etc., is $11,405.

The aggregate value of property taxable for State purposes at four mills on the dollar, including money at interest, stages, omnibuses, hacks, cabs, etc., is $3,568,703.

The aggregate amount of State taxes assessed is $14,274.81.

The debt of this county is—No debt.

The amount of taxes collected for the support of the poor is $28,036.62.

The amount of taxes collected for the construction and repair of streets, roads and bridges, is $67,786.65.

The amount of taxes collected for schools and school purposes, not including any appropriation received from the State, is $148,612.04.

The amount of other taxes collected, not included in the three preceding classifications, is $302,912.60.

The total amount of taxes collected for all purposes under the four preceding classifications is $547,347.91.

The amount of taxes collected on personal property is $17,103.08.

The amount of taxes collected on occupations is $19,727.38.

The amount of taxes collected on licenses of all kinds, including wholesale and retail liquor licenses, is $61,263.03.

The amount of taxes collected on real estate of railroad corporations is $28,345.05.

The amount of taxes collected on the real estate of corporations other than railroads, including limited partnerships, is $108,565.99.

Lebanon County.

The total number of taxables in this county is 16,383.

The number of acres of cleared land reported is 160,488.

The number of acres of timbered land is 58,768.

The value of all real estate is 32,983,902.

The value of all real estate exempt from taxation is $1,879,290.

The value of all real estate taxable is $31,104,612.

The number of horses, mares, geldings and mules over the age of four years is 7,941, and their value is $451,622.

The number of neat cattle over the age of four years is 8,844, and their value is $205,796.

The value of salaries and emoluments of office, posts of profit, professions, trades and occupations, is $1,086,905.

The aggregate value of all property taxable for county purposes, at the rate of three mills on the dollar is $32,848,935.

The aggregate amount of county taxes assessed at the rate of three mills on the dollar is $65,039.98.

The amount of money at interest, including judgments, bonds notes, stocks, etc., is $4,102,510.

The value of stages, omnibuses, hacks, cabs, etc., is $2,740.

The aggregate value of property taxable for State purposes at four mills on the dollar, including money at interest, stages, omnibuses, hacks, cabs, etc., is $4,105,250.

The aggregate amount of State taxes assessed is $16,321.00.

The debt of this county is $58,250.00.

The amount of taxes collected for the support of the poor is $18,000.00.

The amount of taxes collected for the construction and repair of streets, roads and bridges, is $61,832.32.

The amount of taxes collected for schools and school purposes, not including any appropriation received from the State, is $125,665.34.

The amount of other taxes collected, not included in the three preceding classifications, is $166,639.19.

The total amount of taxes collected for all purposes under the four preceding classifications is $372,136.85.

The amount of taxes collected on personal property is $17,687.09.

The amount of taxes collected on occupations is $2,157.68.

The amount of taxes collected on licenses of all kinds, including wholesale and retail liquor licenses, is $35,238.38.

The amount of taxes collected on real estate of railroad corporations is $268.90.

The amount of taxes collected on the real estate of corporations other than railroads, including limited partnerships, is $12,569.18.

Lehigh County.

The total number of taxables in this county is 36,759.

The number of acres of cleared land reported is 178,585.

The number of acres of timbered land is 21,577.

The value of all real estate is $49,409,395.

The value of all real estate exempt from taxation is $3,300,530.

The value of all real estate taxable is $46,108,865.

The number of horses, mares, geldings and mules over the age of four years is 10,143, and their value is $492,741.

The number of neat cattle over the age of four years is 9,548, and their value is $230,226.

The value of salaries and emoluments of office, posts of profit, professions, trades and occupations, is $3,903,860.

The aggregate value of all property taxable for county purposes, at the rate of three mills on the dollar is $50,735,692.

The aggregate amount of county taxes assessed at the rate of three mills on the dollar is $91,324.20.

The amount of money at interest, including judgments, bonds, notes, stocks, etc., is $10,375,329.

The value of stages, omnibuses, hacks, cabs, etc., is $720.

The aggregate value of property taxable for State purposes at four mills on the dollar, including money at interest, stages, omnibuses, hacks, cabs, etc., is $10,376,049.

The aggregate amount of State taxes assessed is $41,504.17.

The debt of this county is—No debt.

The amount of taxes collected for the support of the poor is $32,858.51.

The amount of taxes collected for the construction and repair of streets, roads and bridges, is $118,460.11.

The amount of taxes collected for schools and school purposes, not including any appropriation received from the State, is $245,100.70.

The amount of other taxes collected, not included in the three preceding classifications, is $418,586.40.

The total amount of taxes collected for all purposes under the four preceding classifications is $815,005.72.

The amount of taxes collected on personal property is $41,126.66.

The amount of taxes collected on occupations is $27,729.99.

The amount of taxes collected on licenses of all kinds, including wholesale and retail liquor licenses, is $101,452.76.

The amount of taxes collected on real estate of railroad corporations is $1,130.99.

The amount of taxes collected on the real estate of corporations other than railroads, including limited partnerships, is $61,865.89.

Lycoming County.

The total number of taxables in this county is 28,649.

The number of acres of cleared land reported is 218,750.

The number of acres of timbered land is 553,479.

The value of all real estate is $21,069,335.

The value of all real estate exempt from taxation is $1,922,625.

The value of all real estate taxable is $19,146,710.

The number of horses, mares, geldings and mules over the age of four years is 9,827, and their value is $357,406.

The number of neat cattle over the age of four years is 9,421, and their value is $147,507.

The value of salaries and emoluments of office, posts of profit, professions, trades and occupations, is $2,250,978.

The aggregate value of all property taxable for county purposes, at the rate of three mills on the dollar, is $21,902,601.

The aggregate amount of county taxes assessed at the rate of three mills on the dollar is $109,536.03.

The amount of money at interest, including judgments, bonds, notes, stocks, etc., is $4,728,829.

The value of stages, omnibuses, hacks, cabs, etc., is $11,200.

The aggregate value of property taxable for State purposes at four mills on the dollar, including money at interest, stages, omnibuses, hacks, cabs, etc., is $4,740,029.

The aggregate amount of State taxes assessed is $18,959.91.

The debt of this county is $431,271.86.

The amount of taxes collected for the support of the poor is $45,728.07.

The amount of taxes collected for the construction and repair of streets, roads and bridges, is $76,953.01.

The amount of taxes collected for schools and school purposes, not including any appropriation received from the State, is $157,422.16.

The amount of other taxes collected, not included in the three preceding classifications is $296,602.09.

The total amount of taxes collected for all purposes under the four preceding classifications is $576,705.33.

The amount of taxes collected on personal property is $2,668.55.

The amount of taxes collected on occupations is $10,636.32.

The amount of taxes collected on licenses of all kinds, including wholesale and retail liquor licenses, is $43,548.03.

The amount of taxes collected on real estate of railroad corporation is $654.39.

The amount of taxes collected on the real estate of corporations other than railroads, including limited partnerships, is—Nothing reported.

McKean County.

The total number of taxables in this county is 14,903.

The number of acres of cleared land reported is 549,416.

The number of acres of timbered land is 33,722.

The value of all real estate is $8,231,897.

The value of all real estate exempt from taxation is $530,160.

The value of all real estate taxable is $7,701,737.

The number of horses, mares, geldings and mules over the age of four years is 4,923, and their value is $128,490.

The number of neat cattle over the age of four years is 5,141, and their value is $51,415.

The value of salaries and emoluments of office, posts of profit, professions, trades and occupations, is $578,360.

The aggregate value of all property taxable for county purposes, at the rate of three mills on the dollar, is $8,460,002.

The aggregate amount of county taxes assessed at the rate of three mills on the dollar is $42,300.03.

The amount of money at interest, including judgments, bonds, notes, stocks, etc., is $3,296,814.

The value of stages, omnibuses, hacks, cabs, etc., is $———.

The aggregate value of property taxable for State purposes at four mills on the dollar, including money at interest, stages, omnibuses, hacks, cabs, etc., is $3,296,814.

The aggregate amount of State taxes assessed is $13,187.26.

The debt of this county is—No debt.

The amount of taxes collected for the support of the poor is $28,905.26.

The amount of taxes collected for the construction and repair of streets, roads and bridges, is $78,631.41.

The amount of taxes collected for schools and school purposes, not including any appropriation received from the State, is $158,123.08.

The amount of other taxes collected, not included in the three preceding classifications is $136,966.06.

The total amount of taxes collected for all purposes under the four preceding classifications is $402,625.

The amount of taxes collected on personal property is $24,185.76.

The amount of taxes collected on occupations is $23,299.60.

The amount of taxes collected on licenses of all kinds, including wholesale and retail liquor licenses, is $40,647.68.

The amount of taxes collected on real estate of railroad corporations is $2,795.43.

The amount of taxes collected on the real estate of corporations other than railroads, including limited partnerships, is $11,925.63.

Mercer County.

The total number of taxables in this county is $25,526.

The number of acres of cleared land reported is $348,814.

The number of acres of timbered land is 38,570.

The value of all real estate is $32,024,099.

The value of all real estate exempt from taxation is $1,932,340.

The value of all real estate taxable is $30,091,759.

The number of horses, mares, geldings and mules over the age of four years is 10,658, and their value is $605,583.

The number of neat cattle over the age of four years is 13,505, and their value is $339,814.

The value of salaries and emoluments of office, posts of profit, professions, trades and occupations, is $998,750.

The aggregate value of all property taxable for county purposes, at the rate of three mills on the dollar, is $32,035,906.

The aggregate amount of county taxes assessed at the rate of three mills on the dollar is $112,125.82.

The amount of money at interest, including judgments, bonds, notes, stocks, etc., is $2,958,530.

The value of stages, omnibuses, hacks, cabs, etc., is $16,870.

The aggregate value of property taxable for State purposes at four mills on the dollar, including money at interest, stages, omnibuses hacks, cabs, etc., is $2,975,400.

The aggregate amount of State taxes assessed is $11,901.60.

The debt of this county is—No debt.

The amount of taxes collected for the support of the poor is $4,646.00.

The amount of taxes collected for the construction and repair of streets, roads and bridges, is $24,612.51.

The amount of taxes collected for schools and school purposes, not including any appropriation received from the State, is $30,529.80.

The amount of other taxes collected, not included in the three preceding classifications, is $29,377.65.

The total amount of taxes collected for all purposes under the four preceding classifications is $99,165.96.

The amount of taxes collected on personal property is $4,502.03.

The amount of taxes collected on occupations is $8,408.97.

The amount of taxes collected on licenses of all kinds, including wholesale and retail liquor licenses is $5,017.12.

The amount of taxes collected on real estate of railroad corporations is $595.24.

The amount of taxes collected on the real estate of corporations other than railroads, including limited partnerships, is $4,345.00.

Mifflin County.

The total number of taxables in this county is 8,606.

The number of acres of cleared land reported is 145,396.

The number of acres of timbered land is 127,850.

The value of all real estate is $8,879,101.

The value of all real estate exempt from taxation is $442,957.

The value of all real estate taxable is $8,436,144.

The number of horses, mares, geldings and mules over the age of four years is 3,697, and their value is $212,920.

The number of neat cattle over the age of four years is 3,167, and their value is $76,870.

The value of salaries and emoluments of office, posts of profit, professions, trades and occupations, is $408,521.

The aggregate value of all property taxable for county purposes, at the rate of three mills on the dollar, is $9,134,455.

The aggregate amount of county taxes assessed at the rate of three mills on the dollar is $36,539.19.

The amount of money at interest, including judgments, bonds, notes, stocks, etc., is $843,874.

The value of stages, ominbuses, hacks, cabs, etc., is $1,900.

The aggregate value of property taxable for State purposes at four mills on the dollar, including money at interest, stages, omnibuses, hacks, cabs, etc., is $845,774.

The aggregate amount of State taxes assessed is $3,383.04.

The debt of this county is $55,000.00.

The amount of taxes collected for the support of the poor is $4,646.00.

The amount of taxes collected for the construction and repair of streets, roads and bridges, is $24,612.51.

The amount of taxes collected for schools and school purposes, not including any appropriation received from the State, is $30,529.80.

The amount of other taxes collected, not included in the three preceding clessifications, is $39,377.65.

The total amount of taxes collected for all purposes under the four preceding classifications is $99,165.96.

The amount of taxes collected on personal property is $4,502.03.

The amount of taxes collected on occupations is $8,408.97.

The amount of taxes collected on licenses of all kinds, including wholesale and retail liquor licenses, is $5,017.12.

The amount of taxes collected on real estate of railroad corporations is $595.24.

The amount of taxes collected on the real estate of corporations other than railroads, including limited partnerships, is $4,345.00.

Monroe County.

The total number of taxables in this county is 7,911.

The number of acres of cleared land reported is 108,514.

The number of acres of timbered land is $155,979.

The value of all real estate is $7,073,828.

The value of all real estate exempt from taxation is $508,865.

The value of all real estate taxable is $6,564,963.

The number of horses, mares, geldings and mules over the age of four years is 3,926, and their value is $161,640.

The number of neat cattle over the age of four years is 3,925, and their value is $74,060.

The value of salaries and emoluments of office, posts of profit, professions, trades and occupations is $597,685.

The aggregate value of all property taxable for county purposes, at the rate of three mills on the dollar, is $7,398,348.

The aggregate amount of county taxes assessed at the rate of three mills on the dollar is $36,991.74.

The amount of money at interest, including judgments, bonds, notes, stocks, etc., is $1,304,131.

The value of stages, omnibuses, hacks, cabs, etc., is $7,627.

The aggregate value of property taxable for State purposes at four mills on the dollar, including money at interest, stages, omnibuses, hacks, cabs, etc., is $1,311,058.

The aggregate amount of State taxes assessed is $5,244.23.

The debt of this county is $71,100.00.

The amount of taxes collected for the support of the poor is $11,007.62.

The amount of taxes collected for the construction and repair of streets, roads and bridges, is $52,706.35.

The amount of taxes collected for schools and school purposes, not including any appropriation received from the State, is $37,105.35.

The amount of other taxes collected, not included in the three preceding classifications, is $40,135.38.

The total amount of taxes collected for all purposes under the four preceding classifications is $140,954.70.

The amount of taxes collected on personal property is $10,196.98.

The amount of taxes collected on occupations is $9,807.80.

The amount of taxes collected on licenses of all kinds, including wholesale and retail liquor licenses, is $10,438.38.

The amount of taxes collected on real estate of railroad corporation is $857.61.

The amount of taxes collected on the real estate of corporations other than railroads, including limited partnerships, is $10,590.49.

Montgomery County.

The total number of taxables in this county is 42,167.

The number of acres of cleared land reported is 125,843.

The number of acres of timbered land is 11,974.

The value of all real estate is $94,016,395.

The value of all real estate exempt from taxation is $7,705,920.

The value of all real estate taxable is $86,310,475.

The number of horses, mares, geldings and mules over the age of four years is 19,207, and their value is $1,063,715.

The number of neat cattle over the age of four years is 21,983, and their value is $545,565.

The value of salaries and emoluments of office, posts of profit, professions, trades and occupations, is $4,049,860.

The aggregate value of all property taxable for county purposes, at the rate of three mills on the dollar is $91,967,615.

The aggregate amount of county taxes assessed at the rate of three mills on the dollar is $183,935.23.

The amount of money at interest, including judgments, bonds, notes, stocks, etc., is $23,722,535.

The value of stages, omnibuses, hacks, cabs, etc., is $22,280.

The aggregate value of property taxable for State purposes at four mills on the dollar, including money at interest, stages, omnibuses, hacks, cabs, etc., is $23,744,815.

The aggregate amount of State taxes assessed is $94,979.26.

The debt of this county is $475,000.00.

The amount of taxes collected for the support of the poor is $47,831.92.

The amount of taxes collected for the construction and repair of streets, roads and bridges, is $520,413.17.

The amount of taxes collected for schools and school purposes, not including any appropriation received from the State, is $394,051.79.

The amount of other taxes collected, not included in the three preceding classifications, is $157,524.97.

The total amount of taxes collected for all purposes under the four preceding classifications is $1,119,824.85.

The amount of taxes collected on personal property is $108,272.98.

The amount of taxes collected on occupations is $75,173.15.

The amount of taxes collected on licenses of all kinds, including wholesale and retail liquor licenses, is $57,188.15.

The amount of taxes collected on real estate of railroad corporations is $5,851.66.

The amount of taxes collected on the real estate of corporations other than railroads, including limited partnerships, is $65,058.60.

Montour County.

The total number of taxables in this county is 5,047.

The number of acres of cleared land reported is 59,934.

The number of acres of timbered land is 14,523.

The value of all real estate is $8,261,325.

The value of all real estate exempt from taxation is $3,456,400.

The value of all real estate taxable is $4,804,925.

The number of horses, mares, geldings and mules over the age of four years is 2,332, and their value is $118,907.

The number of neat cattle over the age of four years is 2,026, and their value is $40,968.

The value of salaries and emoluments of office, posts of profit, professions, trades and occupations, is $185,580.

The aggregate value of all property taxable for county purposes, at the rate of three mills on the dollars, is $5,150,380.

The aggregate amount of county taxes assessed at the rate of three mills on the dollar is $15,452.19.

The amount of money at interest, including judgments, bonds, notes, stocks, etc., is $564,483.

The value of stages, omnibuses, hacks, cabs, etc., is $1,855.

The aggregate value of property taxable for State purposes at four mills on the dollar, including money at interest, stages, omnibuses, hacks, cabs, etc., is $566,338.

The aggregate amount of State taxes assessed is $2,265.17.

The debt of the county is $11,200.00.

The amount of taxes collected for the support of the poor is $10,752.07.

The amount of taxes collected for the construction and repair of streets, roads and bridges, is $12,657.01.

The amount of taxes collected for schools and school purposes, not including any appropriation received from the State, is $22,518.27.

The amount of other taxes collected, not included in the three preceding classifications, is $32,979.66.

The total amount of taxes collected for all purposes under the four preceding classifications is $78,907.01.

The amount of taxes collected on personal property is $4,260.10.

The amount of taxes collected on occupations is $5,864.97.

The amount of taxes collected on licenses of all kinds, including wholesale and retail liquor licenses, is $19,239.87.

The amount of taxes collected on real estate of railroad corporations is $71.38.

The amount of taxes collected on the real estate of corporations other than railroads, including limited partnerships, is $8,022.80.

Northampton County.

The total number of taxables in this county is 41,842.

The number of acres of cleared land reported is 187,964.

The number of acres of timbered land is 22,516.

The value of all real estate is $53,232,319.

The value of all real estate exempt from taxation is $6,258,815.

The value of all real estate taxable is $46,973,504.

The number of horses, mares, geldings and mules over the age of four years is $10,896, and their value is $590,235.

The number of neat cattle over the age of four years is 10,538, and their value is $257,874.

The value of salaries and emoluments of office, posts of profit, professions, trades and occupations is $4,595,443.

The aggregate value of all property taxable for county purposes, at the rate of three mills on the dollar, is $52,417,056.

The aggregate amount of county taxes assessed at the rate of three mills on the dollar is $157,251.17.

The amount of money at interest, including judgments, bonds, notes, stocks, etc., is $11,230,527.

The value of stages, omnibuses, hacks, cabs, etc., is $6,825.

The aggregate value of property taxable for State purposes at four mills on the dollar, including money at interest, stages, omnibuses, hacks, cabs, etc., is $11,237,352.

The aggregate amount of State taxes assessed is $44,949.41.

The debt of the county is $59,105.37.

The amount of taxes collected for the support of the poor is $19,126.87.

The amount of taxes collected for the construction and repair of streets, roads and bridges, is $246,568.00.

The amount of taxes collected for schools and school purposes, not including any appropriation received from the State, is $236,650.22.

The amount of other taxes collected, not included in the three preceding classifications, is $158,366.68.

The total amount of taxes collected for all purposes under the four preceding classifications is $660,711.77.

The amount of taxes collected on personal property is $47,656.01.

The amount of taxes collected on occupations is $65,918.59.

The amount of taxes collected on licenses of all kinds, including wholesale and retail liquor licenses, is $81,649.77.

The amount of taxes collected on real estate of railroad corporations is $1,504.11.

The amount of taxes collected on the real estate of corporations other than railroads, including limited partnerships, is $69,002.03.

Northumberland County.

The total number of taxables in this county is 31,002.

The number of acres of cleared land reported is 188,771.

The number of acres of timbered land is 79,812.

The value of all real estate is $31,448,527.

The value of all real estate exempt from taxation is $2,914,754.

The value of all real estate taxable is $28,533,773.

The number of horses, mares, geldings and mules over the age of four years is 8,117, and their value is $657,726.

The number of neat cattle over the age of four years is 6,491, and their value is $155,597.

The value of salaries and emoluments of office, posts of profit, professions, trades and occupations, is $1,856,232.

The aggregate value of all property taxable for county purposes, at the rate of three mills on the dollar, is $31,203,329.

The aggregate amount of county taxes assessed at the rate of three mills on the dollar is $93,632.45.

The amount of money at interest, including judgments, bonds, notes, stocks, etc., is $3,747,890.

The value of stages, omnibuses, hacks, cabs, etc., is $7,561.

The aggregate value of property taxable for State purposes at four mills on the dollar, including money at interest, stages, omnibuses, hacks, cabs, etc., is $3,755,451.

The aggregate amount of State taxes assessed is $15,022.64.

The debt of this county is $214,200.00.

The amount of taxes collected for the support of the poor is $77,536.73.

The amount of taxes collected for the construction and repair of streets, roads and bridges, is $65,142.86.

The amount of taxes collected for schools and school purposes, not including any appropriation received from the State, is $197,423.30.

The amount of other taxes collected, not included in the three preceding classifications, is $263,365.17.

The total amount of taxes collected for all purposes under the four preceding classifications is $603,468.06.

The amount of taxes collected on personal property is $26,812.90.

The amount of taxes collected on occupations is $22,195.00.

The amount of taxes collected on licenses of all kinds, including wholesale and retail liquor licenses is $48,334.44.

The amount of taxes collected on real estate of railroad corporations is $22,465.84.

The amount of taxes collected on the real estate of corporations other than railroads, including limited partnerships, is $103,884.81.

Perry County.

The total number of taxables in this country is 9,228.

The number of acres of cleared land reported is 171,134.

The number of acres of timbered land is 150,493.

The value of all real estate is $7,772,363.

The value of all real estate exempt from taxation is $642,069.

The value of all real estate taxable is $7,130,294.

The number of horses, mares, geldings and mules over the age of four years is 5,063, and their value is $328,243.

The number of neat cattle over the age of four years is 4,404, and their value is $93,897.

The value of salaries and emoluments of office, posts of profit, professions, trades and occupations, is $518,860.

The aggregate value of all property taxable for county purposes, at the rate of three mills on the dollar, is $8,071,294.

The aggregate amount of county taxes assessed at the rate of three mills on the dollar is $40,356.47.

The amount of money at interest, including judgments, bonds, notes, stocks, etc., is $712,185.

The value of stages, omnibuses, hacks, cabs, etc., is $2,825.

The aggregate value of property taxable for State purposes at four mills on the dollar, including money at interest, stages, omnibuses, hacks, cabs, etc., is $715,010.

The aggregate amount of State taxes assessed is $2,860.04.

The debt of the county is $166,536.40.

The amount of taxes collected for the support of the poor is $8,881.26.

The amount of taxes collected for the construction and repair of streets, roads and bridges, is $47,460.55.

The amount of taxes collected for schools and school purposes, not including any appropriation received from the State, is $31,235.77.

The amount of other taxes collected, not included in the three preceding classifications, is $27,223.77.

The total amount of taxes collected for all purposes under the four preceding classifications is $114,801.35.

The amount of taxes collected on personal property is $8,411.72.

The amount of taxes collected on occupations is $8,042.79.

The amount of taxes collected on licenses of all kinds, including wholesale and retail liquor licenses, is $6,453.76.

The amount of taxes collected on real estate of railroad corporations is $490.70.

The amount of taxes collected on the real estate of corporations other than railroads, including limited partnerships, is $2,969.56.

Philadelphia County.

The total number of taxables in this county is 374,298.

The number of acres of cleared land reported is 189,236.

The number of acres of timbered land is ———.

The value of all real estate is $1,324,420,229.

The value of all real estate exempt from taxation is $164,027,519.

The value of all real estate taxable is $1,160,392,710.

The number of horses, mares, geldings and mules over the age of four years is ———, and their value is $1,681,313.

The number of neat cattle over the age of four years is ———, and their value is $———.

The value of salaries and emoluments of office, posts of profit, professions, trades and occupations, is ———.

The aggregate value of all property taxable for county purposes, at the rate of three mills on the dollar, is $1,162,074,023.

The aggregate amount of county taxes assessed at the rate of three mills on the dollar is $16,863,029.03.

The amount of money at interest, including judgments, bonds, notes, stocks, etc., is $286,329,590.

The value of stages, omnibuses, hacks, cabs, etc., is $126,715.

The aggregate value of property taxable for State purposes at four mills on the dollar, including money at interest, stages, omnibuses, hacks, cabs, etc., is $386,456,305.

The aggregate amount of State taxes assessed is $1,545,825.15.

The debt of this county is $51,002,845.22.

The amount of taxes collected for the support of the poor is $898,358.96.

The amount of taxes collected for the construction and repair of streets, roads and bridges, is $3,270,198.40.

The amount of taxes collected for schools and school purposes, not including any appropriation received from the State, is $7,231,445.36.

The amount of other taxes collected, not included in the three preceding classifications, is $17,212,600.89.

The total amount of taxes collected for all purposes under the four preceding classifications is $28,612,603.61.

The amount of taxes collected on personal property is $1,700,625.18.

The amount of taxes collected on occupations is—None reported.

The amount of taxes collected on licenses of all kinds, including wholesale and retail liquor licenses, is $3,089,692.71.

The amount of taxes collected on real estate of railroad corporations is $546,618.07.

The amount of taxes collected on the real estate of corporations

other than railroads, including limited partnerships, is—None reported.

Pike County.

The total number of taxables in this county is 3,738.

The number of acres of cleared land reported is 31,505.

The number of acres of timbered land is 316,178.

The value of all real estate is $2,052,265.

The value of all real estate exempt from taxation is $159,478.

The value of all real estate taxable is $1,892,787.

The number of horses, mares, geldings and mules over the age of four years is 1,552, and their value is $54,455.

The number of neat cattle over the age of four years is 1,680, and their value is $17,320.

The value of salaries and emoluments of office, posts of profit, professions, trades and occupations, is $112,581.

The aggregate value of all property taxable for county purposes, at the rate of three mills on the dollar, is $2,077,143.

The aggregate amount of county taxes assessed at the rate of three mills on the dollar is $14,540.01.

The amount of money at interest, including judgments, bonds, notes, stocks, etc., is $284,408.

The value of stages, omnibuses, hacks, cabs, etc., is $3,775.

The aggregate value of property taxable for State purposes at four mills on the dollar, including money at interest, stages, omnibuses, hacks, cabs, etc., is $288,183.

The aggregate amount of State taxes assessed is $1,152.76.

The debt of this county is—No debt.

The amount of taxes collected for the support of the poor is $4,741.

The amount of taxes collected for the construction and repair of streets, roads and bridges, is $13,241.30.

The amount of taxes collected for schools and school purposes, not including any appropriation received from the State, is $13,716.22.

The amount of other taxes collected, not included in the three preceding classifications, is $17,548.23.

The total amount of taxes collected for all purposes under the four preceding classifications is $49,246.79.

The amount of taxes collected on personal property is $3,038.51.

The amount of taxes collected on occupations is $4,219.43.

The amount of taxes collected on licenses of all kinds, including wholesale and retail liquor licenses, is $4,635.13.

The amount of taxes collected on real estate of railroad corporations is $99.86.

The amount of taxes collected on the real estate of corporations other than railroads, including limited partnerships is $2,974.21.

Potter County.

The total number of taxables in this county is 10,551.

The number of acres of cleared land reported is 148,411.

The number of acres of timbered land is 523,651.

The value of all real estate is $11,026,843.

The value of all real estate exempt from taxation is $533,853.

The value of all real estate is $10,492,990.

The number of horses, mares, geldings and mules over the age of four years is 4,930, and their value is $179,040.

The number of neat cattle over the age of four years is 6,459, and their value is $97,192.

The value of salaries and emoluments of office, posts of profit, professions, trades and occupations is $185,050.

The aggregate value of all property taxable for county purposes, at the rate of three mills on the dollar is $10,954,272.

The aggregate amount of county taxes assessed at the rate of three mills on the dollar is $43,817.12.

The amount of money at interest, including judgments, bonds, notes, stocks, etc., is $871,651.

The value of stages, omnibuses, hacks, cabs, etc., is $————.

The aggregate value of property taxable for State purposes at four mills on the dollar, including money at interest, stages, omnibuses, hacks, cabs, etc., is $871,651.

The aggregate amount of State taxes assessed is $3,486.61.

The debt of the county is $101,500.00.

The amount of taxes collected for the support of the poor is $28,312.33.

The amount of taxes collected for the construction and repair of streets, roads and bridges, is $36,528.97.

The amount of taxes collected for schools and school purposes, not including any appropriation received from the State, is $63,073.55

The amount of other taxes collected, not included in the three preceding classifications, is $99,379.29.

The total amount of taxes collected for all purposes under the four preceding classifications is $207,285.14.

The amount of taxes collected on personal property is $5,368.65.

The amount of taxes collected on occupations is $4,260.78.

The amount of taxes collected on licenses of all kinds, including wholesale and retail liquor licenses, is $13,157.32.

The amount of taxes collected on real estate of railroad corporations is $427.50.

The amount of taxes collected on the real estate of corporations other than railroads, including limited partnerships, is $55,108.30.

Snyder County.

The total number of taxables in this county is 6,354.

The number of acres of cleared land reported is 131,247.

The number of acres of timbered land is 73,599.

The value of all real estate is $4,636,161.

The value of all real estate exempt from taxation is $290,040.

The value of all real estate taxable is $4,346,121.

The number of horses, mares, geldings and mules over the age of four years is 4,065, and their value is $174,260.

The number of neat cattle over the age of four years is 3,731, and their value is $65,450.

The value of salaries and emoluments of office, posts of profit, professions, trades and occupations, is $273,035.

The aggregate value of all property taxable for county purposes, at the rate of three mills on the dollar, is $4,858,866.

The aggregate amount of county taxes assessed at the rate of three mills on the dollar is $19,435.46.

The amount of money at interest, including judgments, bonds, notes, stocks, etc., is $534,150.

The value of stages, omnibuses, hacks, cabs, etc., is $1,110.

The aggregate value of property taxable for State purposes at four mills on the dollar, including money at interest, stages, omnibuses, hacks, cabs, etc., is $535,250.

The aggregate amount of State taxes assessed is $2,141.00.

The debt of this county is $30,000.00.

The amount of taxes collected for the support of the poor is $111,000.00.

The amount of taxes collected for the construction and repair of streets, roads and bridges, is $248,852.28.

The amount of taxes collected for schools and school purposes, not including any appropriation received from the State, is $353,840.93.

The amount of other taxes collected, not included in the three preceding classifications is $144,168.71.

The total amount of taxes collected for all purposes under the four preceding classifications is $857,861.92.

The amount of taxes collected on personal property is $27,693.64.

The amount of taxes collected on occupations is $49,032.26.

The amount of taxes collected on licenses of all kinds, including wholesale and retail liquor licenses, is $221,578.54.

The amount of taxes collected on real estate of railroad corporations is $7,987.09.

The amount of taxes collected on the real estate of corporations other than railroads, including limited partnerships, is $296,328.26.

Somerset County.

The total number of taxables in this county is 19,887.

The number of acres of cleared land reported is 287,322.

The number of acres of timbered land is 349,521.

The value of all real estate is $16,030,991.

The value of all real estate exempt from taxation is $931,610.

The value of all real estate taxable is $15,099,381.

The number of horses, mares, geldings and mules over the age of four years is 8,688, and their value is $457,495.

The number of neat cattle over the age of four years is 9,856, and their value is $197,587.

The value of salaries and emoluments of office, posts of profit, professions, trades and occupations, is $859,540.

The aggregate value of all property taxable for county purposes, at the rate of three mills on the dollar is $16,614,003.

The aggregate amount of county taxes assessed at the rate of three mills on the dollar is $99,684.01.

The amount of money at interest, including judgments, bonds, notes, stocks, etc., is $3,490,432.

The value of stages, omnibuses, hacks, cabs, etc., is $4,862.

The aggregate value of property taxable for State purposes at four mills on the dollar, including money at interest, stages, omnibuses, hacks, cabs, etc., is $3,495,294.

The aggregate amount of State taxes assessed is $13,981.18.

The debt of this county is—No debt.

The amount of taxes collected for the support of the poor is $12,500.00.

The amount of taxes collected for the construction and repair of streets, roads and bridges, is $115,961.72.

The amount of taxes collected for schools and school purposes, not including any appropriation received from the State, is $121,277.11.

The amount of other taxes collected, not included in the three preceding classifications is $134,016.73.

The total amount of taxes collected for all purposes under the four preceding classifications is $383,755.56.

The amount of taxes collected on personal property is $26,857.69.

The amount of taxes collected on occupations is $20,686.66.

The amount of taxes collected on licenses of all kinds, including wholesale and retail liquor licenses, is $20,701.21.

The amount of taxes collected on real estate of railroad corporations is $348.68.

The amount of taxes collected on the real estate of corporations other than railroads, including limited partnerships, is $68,683.18.

Sullivan County.

The total number of taxables in this county is 3,355.

The number of acres of cleared land reported is 127,906.

The number of acres of timbered land is 145,861.

The value of all real estate is $1,745,504.

The value of all real estate exempt from taxation is $103,835.

The value of all real estate taxable is $1,641,669.

The number of horses, mares, geldings and mules over the age of four years is 2,056, and their value is $47,616.

The number of neat cattle over the age of four years is 2,521, and their value is $32,079.

The value of salaries and emoluments of office, posts of profit, professions, trades and occupations, is $115,848.

The aggregate value of all property taxable for county purposes, at the rate of three mills on the dollar, is $1,837,212.

The aggregate amount of county taxes assessed at the rate of three mills on the dollar is $18,372.12.

The amount of money at interest, including judgments, bonds, notes, stocks, etc., is $246,588.

The value of stages, omnibuses, hacks, cabs, etc., is $———.

The aggregate value of property taxable for State purposes at four mills on the dollar, including money at interest, stages, omnibuses, hacks, cabs, etc., is $246,588.

The aggregate amount of State taxes assessed is $986.36.

The debt of the county is $55,831.29.

The amount of taxes collected for the support of the poor is $5,748.70.

The amount of taxes collected for the construction and repair of streets, roads and bridges, is $33,821.23.

The amount of taxes collected for schools and school purposes, not including any appropriation received from the State, is $22,855.26.

The amount of other taxes collected, not included in the three preceding classifications is $20,444.78.

The total amount of taxes collected for all purposes under the four preceding classifications is $82,869.97.

The amount of taxes collected on personal property is $3,175.64.

The amount of taxes collected on occupations is $4,146.18.

The amount of taxes collected on licenses of all kinds, including wholesale and retail liquor licenses is $6,351.71.

The amount of taxes collected on real estate of railroad corporations is—None reported.

The amount of taxes collected on the real estate of corporations other than railroads, including limited partnerships is—None reported.

Susquehanna County.

The total number of taxables in this county is 15,611.

The number of acres of cleared land reported is 328,679.

The number of acres of timbered land is 164,489.

The value of all real estate is $4,334,496.

The value of all real estate exempt from taxation is $457,881.

The value of all real estate taxable is $3,876,615.

The number of horses, mares, geldings and mules over the age of four years is 7,221, and their value is $181,395.

The number of neat cattle over the age of four years is 19,211, and their value is $192,115.

The value of salaries and emoluments of office, posts of profit, professions, trades and occupations, is $126,575.

The aggregate value of all property taxable for county purposes, at the rate of three mills on the dollar is $4,376,700.

The aggregate amount of county taxes assessed at the rate of three mills on the dollar is $39,426.76.

The amount of money at interest, including judgments, bonds, notes, stocks, etc., is $2,144,680.

The value of stages, omnibuses, hacks, cabs, etc., is $1,225.

The aggregate value of property taxable for State purposes at four mills on the dollar, including money at interest, stages, omnibuses, hacks, cabs, etc., is $2,145,905.

The aggregate amount of State taxes assessed is $8,587.45.

The debt of this county is $12,000.00.

The amount of taxes collected for the support of the poor is $25,997.81.

The amount of taxes collected for the construction and repair of streets, roads and bridges, is $56,541.62.

The amount of taxes collected for schools and school purposes, not including any appropriation received from the State, is $52,216.31.

The amount of other taxes collected, not included in the three preceding classifications, is $85,323.03.

The total amount of taxes collected for all purposes under the four preceding classifications is $220,078.77.

The amount of taxes collected on personal property is $24,114.05.

The amount of taxes collected on occupations is $6,805.06.

The amount of taxes collected on licenses of all kinds, including wholesale and retail liquor licenses, is $15.431.18.

The amount of taxes collected on real estate of railroad corporations is $740.03.

The amount of taxes collected on the real estate of corporations other than railroads, including limited partnerships, is $4,583.65.

Tioga County.

The total number of taxables in this county is 17,080.

The number of acres of cleared land reported is 513,860.

The number of acres of timbered land is 148,217.

The value of all real estate is $14,625,142.

The value of all real estate exempt from taxation is $1,015,750.

The value of all real estate taxable is $13,609,392.

The number of horses, mares, geldings and mules over the age of four years is 9,083, and their value is $380,818.

The number of neat cattle over the age of four years is 15,645, and their value is $234,675.

The value of salaries and emoluments of office, posts of profit, professions, trades and occupations is $640,810.

The aggregate value of all property taxable for county purposes, at the rate of three mills on the dollar, is $14,865,695.

The aggregate amount of county taxes assessed at the rate of three mills on the dollar is $89,194.08.

The amount of money at interest, including judgments, bonds, notes, stocks, etc., is $2,717,291.

The value of stages, omnibuses, hacks, cabs, etc., is $4,755.

The aggregate value of property taxable for State purposes at four mills on the dollar, including money at interest, stages, omnibuses, hacks, cabs, etc., is $2,720,046.

The aggregate amount of State taxes assessed is $10,888.14.

The debt of this county is $72,000.00.

The amount of taxes collected for the support of the poor is $27,610.10.

The amount of taxes collected for the construction and repair of streets, roads and bridges, is $149,981.36.

The amount of taxes collected for schools and school purposes, not including any appropriation received from the State, is $94,226.76.

The amount of other taxes collected, not included in the three preceding classifications, is $62,578.32.

The total amount of taxes collected for all purposes under the four preceding classifications is $334,396.54.

The amount of taxes collected on personal property is $22,233.43.

The amount of taxes collected on occupations is $14,588.40.

The amount of taxes collected on licenses of all kinds, including wholesale and retail liquor licenses, is $14,165.68.

The amount of taxes collected on real estate of railroad corporations is $863.25.

The amount of taxes collected on the real estate of corporations other than railroads, including limited partnerships, is $27,800.82.

Union County.

The total number of taxables in this county is 6,677.

The number of acres of cleared land reported is 98,451.

The number of acres of timbered land is 88,631.

The value of all real estate is $7,958,169.

The value of all real estate exempt from taxation is $615,470.

The value of all real estate taxable is $7,342,699.

The number of horses, mares, geldings and mules over the age of four years is 3,918, and their value is $177,828.

The number of neat cattle over the age of four years is 4,217, and their value is $90,131.

The value of salaries and emoluments of office, posts of profit, professions, trades and occupations, is $396,965.

The aggregate value of all property taxable for county purposes, at the rate of three mills on the dollar, is $8,007,623.

The aggregate amount of county taxes assessed at the rate of three mills on the dollar is $24,022.89.

The amount of money at interest, including judgments, bonds, notes, stocks, etc., is $1,033,304.

The value of stages, omnibuses, hacks, cabs, etc., is $1,515.

The aggregate value of property taxable for State purposes at four mills on the dollar, including money at interest, stages, omnibuses, hacks, cabs, etc., is $1,034,819.

The aggregate amount of State taxes assessed is $4,139.30.

The debt of this county is $25,000.00.

The amount of taxes collected for the support of the poor is $15,229.24.

The amount of taxes collected for the construction and repair of streets, roads and bridges, is $30,220.81.

The amount of taxes collected for schools and school purposes, not including any appropriation received from the State, is $24,119.60.

The amount of other taxes collected, not included in the three preceding classifications, is $34,211.87.

The total amount of taxes collected for all purposes under the four preceding classifications is $103,781.52.

The amount of taxes collected on personal property is $2,782.42.

The amount of taxes collected on occupations is $5,421.34.

The amount of taxes collected on licenses of all kinds, including wholesale and retail liquor licenses, is $4,216.56.

The amount of taxes collected on real estate of railroad corporations is $86.10.

The amount of taxes collected on the real estate of corporations other than railroads, including limited partnerships, is $2,005.29.

Venango County.

The total number of taxables in this county is 16,297.

The number of acres of cleared land reported is 203,156.

The number of acres of timbered land is 208,559.

The value of all real estate is $26,095,990.

The value of all real estate exempt from taxation is $2,598,040.

The value of all real estate taxable is $23,497,950.

The number of horses, mares, geldings and mules over the age of four years is 7,057, and their value is $362,240.

The number of neat cattle over the age of four years is 6,819, and their value is $126,990.

The value of salaries and emoluments of office, posts of profit, professions, trades and occupations, is $718,550.

The aggregate value of all property taxable for county purposes, at the rate of three mills on the dollar, is $24,705,730.

The aggregate amount of county taxes assessed at the rate of three mills on the dollar is $98,822.92.

The amount of money at interest, including judgments, bonds, notes, stocks, etc., is $3,692,564.

The value of stages, omnibuses, hacks, cabs, etc., is $7,125.

The aggregate value of property taxable for State purposes at four mills on the dollar, including money at interest, stages, omnibuses, hacks, cabs, etc., is $3,699,689.

The aggregate amount of State taxes assessed is $14,798.75.

The debt of this county is $220,000.00.

The amount of taxes collected for the support of the poor is $15,818.75.

The amount of taxes collected for the construction and repair of streets, roads and bridges, is $203,906.38.

The amount of taxes collected for schools and school purposes, not including any appropriation received from the State, is $142,810.76.

The amount of other taxes collected, not included in the three preceding classifications is $111,972.55.

The total amount of taxes collected for all purposes under the four preceding classifications is $474,508.44.

The amount of taxes collected on personal property is $7,686.98.

The amount of taxes collected on occupations is $21,001.89.

The amount of taxes collected on licenses of all kinds, including wholesale and retail liquor licenses is $24,617.91.

The amount of taxes collected on real estate of railroad corporations is $1,701.96.

The amount of taxes collected on the real estate of corporations other than railroads, including limited partnerships is $54,704.15.

Warren County.

The total number of taxables in this county is 11,933.

The number of acres of cleared land reported is 298,623.

The number of acres of timbered land is 195,109.

The value of all real estate is $12,275,766.

The value of all real estate exempt from taxation is $1,743,580.

The value of all real estate taxable is $10,532,186.

The number of horses, mares, geldings and mules over the age of four years is 6,030, and their value is $227,976.

The number of neat cattle over the age of four years is 9,428, and their value is $150,105.

The value of salaries and emoluments of office, posts of profit, professions, trades and occupations is $570,955.

The aggregate value of all property taxable for county purposes, at the rate of three mills on the dollar, is $11,481,222.

The aggregate amount of county taxes assessed at the rate of three mills on the dollar is $68,887.19.

The amount of money at interest, including judgments, bonds, notes, stocks, etc., is $1,954,567.

The value of stages, omnibuses, hacks, cabs, etc., is $7,350.

The aggregate value of property taxable for State purposes at four mills on the dollar, including money at interest, stages, omnibuses, hacks, cabs, etc., is $1,961,917.

The aggregate amount of State taxes assessed is $7,847.65.

The debt of this county is $31,250.00.

The amount of taxes collected for the support of the poor is $21,974.45.

The amount of taxes collected for the construction and repair of streets, roads and bridges, is $98,891.14.

The amount of taxes collected for schools and school purposes, not including any appropriation received from the State, is $109,692.66.

The amount of other taxes collected, not included in the three preceding classifications is $51,733.54.

The total amount of taxes collected for all purposes under the four preceding classifications is $282,291.79.

The amount of taxes collected on personal property is $18,209.47.

The amount of taxes collected on occupations is $14,984.28.

The amount of taxes collected on licenses of all kinds, including wholesale and retail liquor licenses, is $7,682.77.

The amount of taxes collected on real estate of railroad corporations is $770.22.

The amount of taxes collected on the real estate of corporations other than railroads, including limited partnerships, is $22,922.60.

Washington County.

The total number of taxables in this county is 29,759.

The number of acres of cleared land reported is 455,782.

The number of acres of timbered land is 39.480.

The value of all real estate is $83,299,961.

The value of all real estate exempt from taxation is $3,660,835.

The value of all real estate taxable is $79,639,126.

The number of horses, mares, geldings and mules over the age of four years is 15,278, and their value is $987,937.

The number of neat cattle over the age of four years is 15,047, and their value is $386,580.

The value of salaries and emoluments of office, posts of profit, professions, trades and occupations, is $2,683.935.

The aggregate value of all property taxable for county purposes, at the rate of three mills on the dollar, is $83,697,578.

The aggregate amount of county taxes assessed at the rate of three mills on the dollar is $251,092.79.

The amount of money at interest, including judgments, bonds, notes, stocks, etc., is $9,309,165.

The value of stages, omnibuses, hacks, cabs, etc., is $10,520.

The aggregate value of property taxable for State purposes at four mills on the dollar, including money at interest, stages, omnibuses, hacks, cabs, etc., is $9,319,685.

The aggregate amount of state taxes assessed is $37,278.74.

The debt of this county is $748,000.00.

The amount of taxes collected for the support of the poor is $34,600.00.

The amount of taxes collected for the construction and repair of streets, roads and bridges, is $429,373.87.

The amount of taxes collected for schools and school purposes, not including any appropriation received from the State, is $360,511.67.

The amount of other taxes collected, not included in the three preceding classifications, is $284,782.56.

The total amount of taxes collected for all purposes under the four preceding classifications, is $1,109,268.10.

The amount of taxes collected on personal property is $14,294.48.

The amount of taxes collected on occupations is $37,737.51.

The amount of taxes collected on licenses of all kinds, including wholesale and retail liquor licenses, is $31,011.03.

The amount of taxes collected on real estate of railroad corporations is $1,621.67.

The amount of taxes collected on the real estate of corporations other than railroads, including limited partnerships, is $2,381.26.

Wayne County.

The total number of taxables in this county is 8,475.

The number of acres of cleared land reported is 320,518.

The number of acres of timbered land is 79,985.

The value of real estate is $4,478,143.

The value of real estate exempt from taxation is $468,430.

The value of all real estate taxable is $4,009,713.

The number of horses, mares, geldings and mules over the age of four years of age is 5,993, and their value is $93,329.

The number of neat cattle over the age of four years is 11,887, and their value is $83,128.

The value of salaries and emoluments of office, posts of profit, professions, trades and occupations is $191,676.

The aggregate value of all property taxable for county purposes, at the rate of three mills on the dollar is $4,377,846.

The aggregate amount of county taxes assessed at the rate of three mills on the dollar is $43,778.46.

The amount of money at interest, including judgments, bonds, notes, stocks, etc., is $1,137,264.

The value of stages, omnibuses, hacks, cabs, etc., is $1,000.

The aggregate value of property taxable for State purposes at four mills on the dollar, including money at interest, stages, omnibuses, hacks, cabs, etc., is $1,138,264.

The aggregate amount of State taxes assessed is $4,553.07.

The debt of this county is $15,450.00.

The amount of taxes collected for the support of the poor is $16,476.22.

The amount of taxes collected for the construction and repair of streets, roads and bridges, is $57,670.23.

The amount of taxes collected for schools and school purposes, not including any appropriation received from the State, is $57,628.83.

The amount of other taxes collected, not included in the three preceding classifications is $64,670.21.

The total amount of taxes collected for all purposes under the four preceding classifications is $196,445.49.

The amount of taxes collected on personal property is $13,809.51.

The amount of taxes collected on occupations is $7,875,20.

The amount of taxes collected on licenses of all kinds, including wholesale and retail liquor licenses is $14,184.01.

The amount of taxes collected on real estate of railroad corporations is $4,294.08.

The amount of taxes collected on the real estate of corporations other than railroads, including limited partnerships, is $8,419.50.

Westmoreland County.

The total number of taxables in this county is 17,707.

The number of acres of cleared land reported is 446,172.

The number of acres of timbered land is 126,441.

The value of all real estate is $71,918,415.

The value of all real estate exempt from taxation is $2,501.10.

The value of all real estate taxable is $69,416,505.

The number of horses, mares, geldings and mules over the age of four years is 17,036, and their value is $875,298.

The number of neat cattle over the age of four years is 14,645, and their value is $301,942.

The value of salaries and emoluments of office, posts of profit, professions, trades and occupations is $2,848,090.

The aggregate value of all property taxable for county purposes, at the rate of three mills on the dollar, is $73,441,835.

The aggregate amount of county taxes assessed at the rate of three mills on the dollar is $257,045.41.

The amount of money at interest, including judgments, bonds, notes, stocks, etc., is $8,984,869.

The value of stages, omnibuses, hacks, cabs, etc., is $20,270.

The aggregate value of property taxable for State purposes at four mills on the dollar, including money at interest, stages, omnibuses, hacks, cabs, etc., is $9,005,139.

The aggregate amount of State taxes assessed is $36,020.55.

The debt of this county is—No debt.

The amount of taxes collected for the support of the poor is $70,000.00.

The amount of taxes collected for the construction and repair of streets, roads and bridges, is $371,824.98.

The amount of taxes collected for schools and school purposes, not including any appropriation received from the State, is $432,343.65.

The amount of other taxes collected, not included in the three preceding classifications is $216,324.48.

The total amount of taxes collected for all purposes under the four preceding classifications is $1,090,492.11.

The amount of taxes collected on personal property is $40,839.88.

The amount of taxes collected on occupations is $9,828.75.

The amount of taxes collected on licenses of all kinds, including wholesale and retail liquor licenses is $61,125.05.

The amount of taxes collected on real estate of railroad corporations is $1,474.37.

The amount of taxes collected on the real estate of corporations other than railroads, including limited partnerships, is $613.10.

Wyoming County.

The total number of taxables in this county is 5,552.

The number of acres of cleared land reported is 104,919.

The number of acres of timbered land is $79,615.

The value of all real estate is $3,608,659.

The value of all real estate exempt from taxation is $248,900.

The value of all real estate taxable is $3,359,759.

The number of horses, mares, geldings and mules over the age of four years is 3,393, and their value is $84,341.

The number of neat cattle over the age of four years is 4,842, and their value is $48,470.

The value of salaries and emoluments of office, posts of profit, professions, trades and occupations, is $80,760.

The aggregate value of all property taxable for county purposes, at the rate of three mills on the dollar, is $3,573,330.

The aggregate amount of county taxes assessed at the rate of three mills on the dollar is $28,586.64.

The amount of money at interest, including judgments, bonds, notes, stocks, etc., is $1,004,595.

The value of stages, omnibuses, hacks, cabs, etc., is $220.

The aggregate value of property taxable for State purposes at four mills on the dollar, including money at interest, stages, omnibuses, hacks, cabs, etc., is $1,004,815.

The aggregate amount of State taxes assessed is $4,019.26.

The debt of this county is $26,000.00.

The amount of taxes collected for the support of the poor is $7,111.79.

The amount of taxes collected for the construction and repair of streets, roads and bridges, is $26,362.97.

The amount of taxes collected for schools and school purposes, not including any appropriation received from the State, is $28,207.24.

The amount of other taxes collected, not included in the three preceding classifications is $48,242.81.

The total amount of taxes collected for all purposes under the four preceding classifications is $109,924.81.

The amount of taxes collected on personal property is $3,324.36.

The amount of taxes collected on occupations is $2,464.68.

The amount of taxes collected on licenses of all kinds, including wholesale and retail liquor licenses is $4,300.00.

The amount of taxes collected on real estate of railroad corporations is $199.35.

The amount of taxes collected on the real estate of corporations other than railroads, including limited partnerships, is $3,065.31.

York County.

The total number of taxables in this county is 44,155.

The number of acres of cleared land reported is 441,424.

The number of acres of timbered land is 103,543.

The value of all real estate is $48,848,311.

The value of all real estate exempt from taxation is $3,412,626.

The value of all real estate taxable is $45,435,685.

The number of horses, mares, geldings and mules over the age of four years, is 21,012, and their value is $935,088.

The number of neat cattle over the age of four years is 20,674, and their value is $461,307.

The value of salaries and emoluments of office, posts of profit, professions, trades and occupations, is $2,230,104.

The aggregate value of all property taxable for county purposes, at the rate of three mills on the dollar, is $49,062,184.

The aggregate amount of county taxes assessed at the rate of three mills on the dollar is $196,248.52.

The amount of money at interest, including judgments, bonds, notes, stocks, etc., is $11,901,624.

The value of stages, omnibuses, hacks, cabs, etc., is $7,680.

The aggregate value of property taxable for State purposes at four mills on the dollar including money at interest, stages, omnibuses, hacks, cabs, etc., is $11,909,304.

The aggregate amount of State taxes assessed is $47,637.04.

The debt of this county is $704,500.00.

The amount of taxes collected for the support of the poor is $30,000.00.

The amount of taxes collected for the construction and repair of streets, roads and bridges, is $243,155.40.

The amount of taxes collected for schools and school purposes, not including any appropriation received from the State, is $226,-552.16.

The amount of other taxes collected, not included in the three preceding classifications is $265,038.69.

The total amount of taxes collected for all purposes under the four preceding classifications is $764,746.25.

The amount of taxes collected on personal property is $50,866.33.

The amount of taxes collected on occupation is $8,846.14.

The amount of taxes collected on licenses of all kinds, including wholesale and retail liquor licenses, is $49,959.19.

The amount of taxes collected on real estate of railroad corporations is $241.93.

The amount of taxes collected on the real estate of corporations other than railroads, including limited partnerships, is—None reported.

INCONGRUITIES, INCONSISTENCIES AND INEQUITIES IN THE EXECUTION OF TAX LAWS.

The constitutional mandate with reference to uniformity in taxation can scarcely be misunderstood. The laws which have been passed, presumably in conformity and in harmony with this constitutional mandate ought not to be difficult of execution, or at least, the application of thought and the exhibition of care ought to enable boards of county commissioners and assessors throughout the Commonwealth to execute the laws without doing any great degree of injustice to any citizens of the Commonwealth who have property which is the subject of taxation.

While no special supervision is given the Department of Internal Affairs in regard to the execution of the tax laws, yet the boards of county commissioners are required by law to receive, compile and consolidate the returns made by assessors, and to file such compiled and consolidated reports with the Secretary of Internal Affairs.

An examination of these returns carries conviction that there is a failure to faithfully execute the laws of the Commonwealth with reference to taxation, and that there exists many incongruities, inconsistencies and inequities in the administration of these tax laws by which the revenues of the counties, the cities and the townships, and in part the revenues of the State, are derived.

Some years ago, while acting in the capacity of Deputy Secretary, an investigation was made with reference to the manner of assessing real estate for taxation in several counties of the Commonwealth. The plan then adopted was this: The representatives of this office went to the county seat of each of the counties where investigations were made, and from the records there procured a list of the sales of 100 different pieces of real estate, where such real estate had been sold at private sale. All sales of real estate made subject to any incumbrances whatever were excluded from the list, as were also judicial sales, or sales made by trustees

This investigation was made with a view of ascertaining what relation assessed valuation bore to actual valuation. Remembering that the laws of the State require the assessment of real estate

at its full value, which is usually construed to mean what a property would sell for at a bona fide sale, the results of this investigation were not at all flattering to those who were charged with executing the tax laws.

If the law did not require the assessed valuation of real estate at its full value, it would probably be just as satisfactory to assess all property at 50 per cent. of its value, or even 30 per cent., but what should be done is to comply with that constitutional mandate which has reference to the uniformity of taxation, and then comply also with the law which requires a full valuation of property for taxation.

In none of the counties in which investigations were made at that time was it found that the law had been complied with with reference to the assessment of property at its full value. The nearest approach to it was probably in the county of York, where the assessed valuation was found to be about 80 or 85 per cent. of the actual valuation, while in several of the counties the assessed valuation was only equal to about 20 or 25 per cent. of the actual valuation.

Lack of uniformity was also found among assessment districts in every county, that is, assessors were not controlled by the same instructions with reference to what percentage assessed valuation should bear to actual valuation. Therefore, it is seen at once that many wrongs are committed, for some people would of necessity be paying less county tax than they should pay, while others would be paying more than they justly should pay.

The results of these investigations were published in the reports of the Department, hoping that such publication would have the effect of securing greater uniformity in the assessment of property for taxation, and would also induce the boards of county commissioners and the assessors to adhere more closely to the requirements of the law in the appraising of property for taxation in order that the appraisement of the property of the State might approach more closely to the actual valuation.

It is indeed difficult to see that much improvement has been made, for in all the returns which are made with reference to the number of taxables, the number of acres of cleared and timbered lands, the amounts of property returned as exempt from taxation, the amount of property returned as subjects of taxation, and the amount of property returned as taxable for State purposes, there is evidence of unpardonable failure to move upon the lines of fairness and equity.

Realizing the existence of these unfortunate conditions, a further investigation was made during the fall of 1904, but on somewhat different lines from that made a few years ago. Special representa-

tives of the office were sent to eight different counties and they were furnished with blanks and given instructions to visit each assessor in each of the counties where investigations were made. The blanks prepared call for answers to 18 different questions. These relate to the manner of determining the number of acres of cleared land and the number of acres of timbered land, and the manner of determining what percentage of the total valuation the assessed valuation should be, particularly whether there should be the same percentage of assessed valuation to actual valuation on timbered land as on cleared land and other real estate.

Inquiry was also made as to whether any taxable properties were omitted from the returns; the price per acre at which timbered land and cleared land were assessed, and in regard to instructions from county commissioners to assessors as to whether real estate should be assessed at full value, and whether the assessors complied with these instructions, or whether they assessed at a higher or lower percentage to actual valuation.

Inquiries were also made as to the manner in which the assessments were made of cattle, horses, mares, geldings and mules; to what extent the law was evaded with reference to the taxable age of this class of property, and whether in the opinion of the assessors the existing law should be amended or repealed.

The last question propounded to the assessors had reference to whether the poorer class of residences were assessed at the same percentage of actual valuation as were expensive residences.

The questions and the responses of assessors were as follows, the number of answers given comprising the number of assessors reporting in the eight counties in which investigations were made:

Question 1. In making your report of the acreage of cleared land in your district do you include any lands except those that are used for cultivation, meadow and pasture lands?

In answer to this question, there were 72 who claimed they included land as cleared land which was not used for cultivation, meadows, or pasture lands.

There were 134 who claimed that the amount of acreage returned only included lands which were cultivated and used as meadows and pasture lands.

There were 30 replies which were not responsive to the question.

The results, therefore of the investigation on the subject matter of this question shows how unreliable the returns are with reference to the number of acres of cleared land that are reported in these eight counties, for it is apparent that a goodly percentage of the assessors are not controlled by the same rules in making their returns of the number of acres of cleared land.

Question 2. Do you exclude all other lands no matter whether the timber has been cut from the same in whole or in part?

A reading of this question would seem to indicate that all should reply in the affirmative if the law and the instructions were carefully executed. However, of the number replying to this question, 165 answered "Yes,", 262 answered "No," while there were 46 replies given which were not responsive.

Question 3. In cases where all valuable timber has been removed from lands and where such lands are not used for pasture or for other farm purposes, how do you classify such lands? Please state whether you classify them as cleared land or timbered land, or whether you entirely exclude them from your classification.

The replies were as follows: 39 assessors classified the lands described in the question as cleared lands; 71 classified them as timbered lands; 31 as brush lands; 20 as unseated lands; 1 as wild lands; 1 as stripped lands, while of the answers given 81 were not responsive.

Question 4. If you omit them from either classification, state as nearly as possible the acreage of unclassified lands so omitted?

The answers to this question were generally not responsive, although in a considerable number of cases the acreage of such lands was given, showing that no small percentage of real estate is not returned now under the two classifications of cleared and timbered land.

Question 5. At what assessed valuation per acre do you assess timbered lands?

Answers to this question could scarcely be expected to be uniform, for the value of timbered land depends so largely upon the character and amount of timber grown, its location with reference to transportation, etc., but the answers varied all the way from 50 cents an acre to $300 an acre.

Question 6. At what assessed valuation per acre do you assess cleared lands, exclusive of building improvements?

The answers to this question were about in line with those made to Question 5, the price per acre ranging from $2 to $500 per acre.

Question 7. At what assessed valuation per acre do you assess lands from which all valuable timber has been removed, which you

do not include in either of your classifications of cleared or timbered lands?

Nearly all the answers to Question 7 were not responsive, as it was not the purpose of the assessors to admit that much territory within their assessment district escaped an assessed valuation for purposes of taxation.

Question 8. Do your instructions require you to assess all real estate at its full value?

One hundred and eighty-eight assessors answered this question in the affirmative; 28 in the negative, and the answers made by 17 were not responsive, while one assessor claimed his instructions were to assess at one-third of the actual value, and another that the instructions were specific that property should be assessed at 80 per cent. of the value.

Here in the answers to this question are found 28 assessors who claim that the instructions from the county commissioners were that property should not be assessed at full value, therefore it must be admitted that instructions were given that are a violation of the law passed for the purpose of fixing the value of real estate for taxation.

Question 9. If you do not assess all property at full value, at what per cent. of the full value do you assess it?

As before seen in the answers to Question 8, 188 assessors reported that their instructions were to assess property at its full value, but in answer to Question 9 it is found that 1 assessor reported that he assessed property at 10 per cent. of its actual value; 1 at 20 per cent.; 1 at 22½ per cent.; 7 at 25 per cent.; 33 at 33 1-3 per cent.; 1 at 40 per cent.; 2 at 50 per cent.; 1 at 60 per cent.; 38 at 66 2-3 per cent.; 2 at 70 per cent.; 41 at 75 per cent.; 6 at 80 per cent., and 84 at 100 per cent., or full valuation. The answers of 9 other assessors were not responsive.

Comments upon the action of the assessors as disclosed by their answers to Question 9 would not be complimentary, but the conciseness with which this information is assembled will show that there is much need of more stringent regulations in the methods adopted for the assessment of real estate for taxable purposes. To illustrate, in one of these counties one assessor alleged in his reply that he assessed property at its full value, or 100 per cent. Another assessor, in another assessment district in the same county, answered that he assessed real estate at 50 per cent. of its full

value. Let us then suppose a case which may not actually exist, and yet it is very probable that it does, and certainly similar conditions exist which show the lack of equity in the assessment of real estate. One man may own a $10,000 property in the district where the assessor assesses the property at its full value; another man may own a $10,000 property in another district in the same county where the assessor assesses property at 50 per cent. of its actual value. Supposing the levy for county purposes to be one per cent., it is found that one man pays a county tax of $50, on a ten thousand dollar property, while another man in the same county pays $100 on his property, the actual valuation of which is $10,000.

Question 10. Do you assess cleared land and timbered land each at the same per cent. of full value?

One hundred and forty-six assessors answered, as they should if the truth will warrant them in doing so, that they assess cleared land and timbered land at the same percentage of actual value. Only 6 of the assessors admitted that a discrepancy was made in favor of either cleared or timbered land, while 83 answered in a way that was not responsive.

Some will be unkind enough to suggest that perhaps some of the 83, if their answers had been given direct, would have admitted that both of these classes of property were not assessed at the same percentage of actual valuation.

Question 11. If you do not assess these classifications of property at the same per cent. of full valuation, please state the reasons for making a difference in the per cent. of assessed valuation to actual valuation?

Two hundred and twenty-eight assessors would either not admit that any difference of percentage was made in the assessment of these two classes of real estate, or that, as a matter of fact, there was any disparity in the application of the tax laws on this subject.

One assessor, however, reported that he did not assess timbered land and cleared land at the same percentage of actual valuation. In this case the assessor alleged that he was acting under instructions from the county commissioner.

Question 12. Do you make a full return of all real estate in your district which is exempted from taxation?

It is presumed that in all the assessment districts throughout this Commonwealth there is property, such as churches, schools, etc., which is exempt from taxation, but to this question there were

given 209 affirmative answers, 23 negative answers, and 3 answers which were not responsive. In one or two cases it was claimed that there were no schools or churches.

When it is seen that in the eight counties in which investigations were made there are 23 assessment districts in which there are schools, churches and other property exempt from taxation which are not returned by the assessors, then it will be realized how unreliable are the consolidated tables published each year, as to the amount of real estate reported as being exempt from taxation.

Question 13. Do you think that there should be a classification of lands to include those which can not properly be classified as cleared or timbered lands?

Realizing from the answers already given, and from the belief which is prevalent, that the number of acres of cleared land and the number of acres of timbered land do not include the total acreage in the State, the necessity for another classification to include brush land, or stripped land, is apparent, and the assessors in response to this question have given 191 affirmative replies, 23 negative and 21 replies which are not responsive.

Question 14. The laws of the State require the assessment of stages, omnibuses, hacks, cabs, etc. Do you make a complete return of such property in your district?

Probably one of the tax laws which is quite uniformly violated is that which relates to the taxation of stages, omnibuses, hacks, cabs., etc. In answer to Question No. 14, relating to this subject, 92 assessors reported that they made a full return of such property; 9 reported that they did not, while 126 reported that they had no such property. The answers of three of the assessors were not responsive.

Question 15. What if any change do you suggest in the laws with reference to the assessment of cattle, horses, mares, geldings and mules? State particularly whether in your opinion the age limit should be changed?

It is the general belief that the laws which relate to the taxation of horses, cattle, etc., are perhaps defective and they are certainly lame in execution.

Of the number of assessors answering, 25 were in favor of assessing this class of property regardless of age; 31 had no recommendations to make; 36 favored the continuance of the assessment of these animals at four years of age; 65 suggested a change from four to

three years; 47 suggested a change from four to two years; 18 suggested that they should be taxable at one year of age, while the answers of 13 of the assessors were not responsive.

Question 16. State to what extent in your opinion the law is evaded with reference to the age limit of these animals which are now taxable after arriving at four years of age.

One hundred and thirty-four reported that there was no evasion, or no great evasion of the law which provided for the taxation of animals at the age of four years; 92 assessors reported that the law was evaded all the way from 10 to 50 per cent.; 14 of the assessors reported replies which were not responsive.

It is probably a fact that the laws throughout the State on this subject are poorly executed, and are quite generally evaded. The reports of these assessors on this subject are probably as favorable to the side of faithful execution as the facts will warrant.

Question 17. Are you in favor of continuing the law which provides that these animals shall be taxed for county and local purposes?

Notwithstanding the defects of the law and the most defective execution thereof, 224 of the assessors report in favor of its continuance either as it is, or modified as suggested; 10 of them are opposed to a change in the law, while the answers of two are not responsive.

Question 18. In the assessment of the property in your district, are costly residences assessed at the same percentage of actual valuation as are the poorer class of residences? If they are not assessed at the same percentage of valuation, state the reason for making a difference.

This question relates to a subject of a somewhat delicate character and is limited in its application to residences. Are residences costing thousands of dollars assessed at the same percentage of actual valuation as are residences of a poorer or less expensive character? 201 of these assessors say that they are assessed at the same percentage of actual valuation; 28 assessors say they are not, while the answers of 6 are not responsive.

In some cases where it is admitted that these residences are not assessed at the same percentage of actual valuation, the assessors give several reasons for it. Among them are the following:

"It has been customary to assess highly expensive residences at a lower percentage though no good reason can be given for it."

"The disparity exists by direction of the county commissioners."

"The disparities exist because if high priced dwellings were assessed at the same percentage of actual valuation, improvements which are always commendable would be retarded."

"The law intends that property shall be assessed at full value, or at what it would bring at a bona fide sale, and dwellings costing but a few hundred dollars will bring a greater percentage of actual valuation than will highly expensive residences."

This last reason is probably as good a one as can be given, for rarely could a family residence for which a man had expended $10,000 or more, be sold for what it cost him. On strict grounds of equity it would seem that the higher class dwellings and the lower class dwellings should each be assessed at their full value, and if not at their full value, then each should be assessed at precisely the same percentage of actual valuation.

Whether the investigations which have been made on the lines indicated herein will be of any value to those charged with the most important duty of executing the tax laws is of course conjecture, but certainly the data which are deduced from these investigations have some elements of interest and can be made of value both in the passage of laws and in the execution of the laws which may be passed in conformity with the Constitution, which demands uniformity in taxation.

ASSESSMENT REPORTS.

The Following Returns made by the Commissioners of the several Counties of the Commonwealth, to the Secretary of Internal Affairs, for the Year 1904, Shows the Number of Taxables, the Number of Acres of Cleared and Timber Land, and the Amount at which all the Real and Personal Property, and the Matter and Things made Taxable by the Laws of this Commonwealth, were valued, and the amount of Taxes Assessed Thereon for State and County Purposes, in the Various Assessment Districts of the Commonwealth, made Pursuant to the Several Acts of Assembly Relating Thereto.

ADAMS COUNTY.

Names of Assessment Districts.	Taxables.	Cleared land.	Timber land.	Value of all real estate.	Value of real estate exempt from taxation.	Value of real estate taxable.	Number and value of horses, mares, geldings and mules over the age of four years.		Number and value of neat cattle over the age of four years.	
							No.	Value.	No.	Value.
Arendtsville borough,	157	341	.....	95,425	10,500	$84,925	65	$2,220	33	$625
Bendersville borough,	161	269	.....	87,875	7,750	80,125	59	2,475	31	670
Berwick borough,	131	565	.....	99,691	14,000	85,691	42	2,305	26	570
Berwick township,	282	4,650	1,024	178,185	2,700	175,485	166	6,789	186	3,631
Biglerville borough,	99	277	.....	60,945	3,000	57,945	47	2,150	27	600
Butler township,	440	14,223	640	391,624	7,000	384,624	512	16,586	547	11,692
Conowago township,	514	5,400	197	503,740	12,000	491,740	283	12,631	309	8,000
Cumberland township,	480	18,993	1,246	641,450	105,480	535,970	510	20,103	577	13,955
East Berlin borough,	244	389	10	257,449	24,400	233,049	103	4,265	30	725
Fairfield borough,	178	407	.....	122,781	10,800	111,981	61	3,715	30	790
Franklin township,	702	21,410	10,649	628,950	26,300	602,650	601	19,210	630	11,729
Freedom township,	158	8,015	990	184,783	1,600	183,183	240	6,765	220	4,371
Germany township,	259	7,350	188	276,751	5,000	271,751	269	9,235	258	5,223
Gettysburg borough—1st ward,	489	292	.....	491,792	33,200	458,592	137	8,230	18	510
2d ward,	418	122	.....	440,988	38,800	402,188	102	4,391	12	246
3d ward,	499	270	.....	257,470	22,500	234,970	73	2,950	13	305
Hamilton township,	230	8,690	420	350,474	6,700	343,774	349	12,720	389	7,881

Hamiltonban township,	542	14,991	12,689	408,947	6,850	402,097	257	10,890	216	4,615
Highland township,	156	6,724	940	195,608	6,545	189,063	206	4,718	178	3,689
Huntingdon township,	517	15,600	1,217	467,185	12,900	454,285	503	17,743	492	9,260
Latimore township,	415	14,020	597	482,226	13,400	468,826	487	20,770	543	12,079
Liberty township,	265	10,411	2,212	256,353	6,600	249,753	268	9,025	289	5,658
Littletown borough,	482	188	.....	315,075	23,800	291,275	118	3,525	8	123
McSherrytown borough—1st ward,	222	115	.....	141,669	33,000	108,669	13	665	1	25
2d ward,	274	119	.....	162,335	5,800	156,535	61	3,255	11	220
Menallen township,	577	15,216	10,211	406,429	10,200	396,229	526	22,795	509	10,258
Mt. Joy township,	431	14,621	1,200	479,361	5,800	473,561	540	15,978	524	11,205
Mt. Pleasant township,	402	18,013	990	609,392	11,800	597,592	765	23,770	810	16,298
New Oxford borough,	264	309	2	257,250	10,200	247,050	89	3,230	18	410
Oxford township,	270	5,820	170	367,113	3,200	363,913	238	9,435	209	4,408
Reading township,	448	14,261	1,013	515,637	5,350	510,287	521	18,015	584	12,560
Straban township,	571	18,925	1,314	562,765	8,700	554,065	667	24,306	655	13,082
Tyrone township,	339	12,620	1,201	346,193	3,650	342,543	392	11,963	402	7,534
Union township,	275	10,101	289	529,324	9,500	519,824	449	18,894	558	11,070
York Springs borough,	165	259	.....	119,370	12,100	107,270	63	2,475	15	290
Total,	12,156	263,982	49,409	$11,692,605	$521,125	$11,171,480	9,782	$358,901	9,358	$194,298

Names of Assessment Districts.	Value of salaries and emoluments of office, offices, posts of profit, professions, trades and occupations.	Aggregate value of all property taxable for county purposes at the rate of 3 mills on the dollar.	Aggregate amount of county tax assessed at the rate of 3 mills on the dollar.	Amount of money at interest, including mortgages, judgments, bonds, notes, stocks, etc.	Value of stages, omnibuses, hacks, cabs, etc.	Aggregate value of property taxable for State purposes at 4 mills on the dollar, including money at interest, stages, omnibuses, hacks, cabs, etc.	Aggregate amount of State tax assessed.	Debt of county.
Arendtsville borough,	$8,350	$96,129	$288 39	47,965	.....	$47,965	$191 86	.....
Bendersville borough,	6,560	89,830	269 49	83,105	$50	93,155	332 62	.....
Berwick borough,	6,225	94,791	284 37	217,775	.....	217,775	871 10	.....
Berwick township,	4,550	190,455	571 37	25,062	.....	25,062	100 25	.....
Biglerville borough,	3,955	64,650	193 50	18,895	.....	18,895	75 58	.....
Butler township,	9,115	422,017	1,266 05	50,605	.....	50,605	202 42	.....
Conowago township,	21,635	534,006	1,602 02	65,510	.....	65,510	262 04	.....

ADAMS COUNTY—Continued.

Names of Assessment Districts.	Value of salaries and emoluments of office, offices, posts of profit, professions, trades and occupations.	Aggregate value of all property taxable for county purposes at the rate of 3 mills on the dollar.	Aggregate amount of county tax assessed at the rate of 3 mills on the dollar.	Amount of money at interest, including mortgages, judgments, bonds, notes, stocks, etc.	Value of stages, omnibuses, hacks, cabs, etc.	Aggregate value of property taxable for State purposes at 4 mills on the dollar, including money at interest, stages, omnibuses, hacks, cabs, etc.	Aggregate amount of State tax assessed.	Debt of county.
Cumberland township,	8,420	578,448	1,735 34	79,550	.....	79,550	318 20	.....
East Berlin borough,	16,270	255,009	765 03	127,135	100	127,235	508 94	.....
Fairfield borough,	8,120	124,606	373 82	59,515	30	59,545	238 18	.....
Franklin township,	11,105	644,694	1,934 08	173,830	.....	173,830	695 32	.....
Freedom township,	3,025	197,344	592 03	21,548	.....	21,548	86 19	.....
Germany township,	4,145	290,354	871 06	56,620	.....	56,620	226 48	.....
Gettysburg borough—1st ward,	30,920	498,252	1,494 76	303,258	1,770	305,028	1,220 11	.....
2d ward,	29,680	436,505	1,309 51	196,607	1,190	197,797	791 19	.....
3d ward,	22,625	260,850	782 55	30,087	400	30,487	121 95	.....
Hamilton township,	4,015	368,390	1,105 17	37,360	.....	37,360	149 44	.....
Hamiltonban township,	13,470	431,072	1,293 22	18,950	.....	18,950	75 80	.....
Highland township,	3,190	200,651	601 95	13,725	.....	13,725	54 90	.....
Huntingdon township,	11,230	492,518	1,477 55	31,472	.....	31,472	125 89	.....
Latimore township,	9,740	511,415	1,534 25	43,678	.....	43,678	174 71	.....
Liberty township,	5,975	270,411	811 23	20,028	.....	20,028	80 11	.....
Littletown borough,	22,600	317,523	952 57	127,262	200	127,462	509 85	.....
McSherrytown borough—1st ward,	9,250	118,609	355 83	30,290	.....	30,290	121 16	.....
2d ward,	15,530	175,540	526 62	38,290	30	38,320	153 28	.....
Menallen township,	8,310	437,592	1,312 78	42,328	.....	42,328	169 31	.....
Mt. Joy township,	8,250	508,994	1,526 98	40,690	.....	40,690	162 76	.....
Mt. Pleasant township	11,972	649,632	1,948 89	34,630	.....	34,630	138 52	.....
New Oxford borough,	14,485	265,175	795 52	82,665	120	82,785	331 14	.....
Oxford township,	9,190	386,946	1,160 84	14,692	.....	14,692	58 77	.....
Reading township,	9,830	550,692	1,652 08	43,995	.....	43,995	175 98	.....
Straban township,	13,995	605,448	1,816 34	46,915	.....	46,915	187 66	.....
Tyrone township,	7,040	369,080	1,107 24	47,548	.....	47,548	190 19	.....
Union township,	6,320	556,108	1,668 32	56,688	.....	56,688	226 75	.....
York Springs borough,	8,270	118,305	354 92	47,990	.....	47,990	191 96	.....
Total,	$387,362	$12,112,041	$36,336 12	$2,376,263	$3,890	$2,380,153	$9,520 61	$19,000 00

ALLEGHENY COUNTY.

Names of Assessment Districts.	Taxables	Cleared land.	Timber land.	Value of all real estate.	Value of real estate exempt from taxation.	Value of real estate taxable.	Number and value of horses, mares, geldings and mules over the age of four years.		Number and value of neat cattle over the age of four years.	
							No.	Value.	No.	Value.
Pittsburg--1st ward	1,504	.....	.....	$19,234,030	$1,332,785	$17,901,245	254	$20,300	....	.....
2d ward	2,174	.....	.....	25,828,065	4,210,500	21,617,565	316	17,000	....	.....
3d ward	485	.....	.....	49,072,190	2,225,520	46,846,670	30	1,900	....	.....
4th ward	977	.....	.....	30,610,420	2,205,200	28,405,220	394	31,250	....	.....
5th ward	1,950	.....	.....	12,911,930	7,241,255	5,670,675	278	23,410	....	.....
6th ward	3,340	.....	.....	5,583,000	324,215	5,258,785	676	49,880	....	.....
7th ward	2,448	.....	.....	2,066,950	.....	2,066,950	94	4,700	3	$150
8th ward	3,281	.....	.....	3,653,125	38,100	3,615,025	170	12,900	1	50
9th ward	1,040	.....	.....	5,593,180	1,046,500	4,546,680	406	38,625	....	.....
10th ward	1,141	.....	.....	2,327,310	338,110	1,989,200	103	8,215	4	100
11th ward	4,423	.....	.....	6,587,530	191,160	6,396,370	280	18,005	1	20
12th ward	2,338	.....	.....	7,787,700	976,760	6,810,940	241	17,825	20	400
13th ward	5,857	.....	.....	9,186,500	785,700	8,400,800	387	21,175	97	1,970
14th ward	8,634	.....	.....	30,246,825	4,647,745	25,599,080	752	63,410	66	2,640
15th ward	1,732	.....	.....	5,375,900	954,320	4,421,580	226	20,825	....	.....
16th ward	3,786	.....	.....	7,154,380	463,000	6,691,380	721	64,015	14	350
17th ward	4,229	.....	.....	6,674,900	210,740	6,464,160	175	13,770	1	25
18th ward	3,704	.....	.....	6,946,830	410,300	6,536,530	211	10,210	108	2,180
19th ward	8,195	.....	.....	37,473,345	8,139,420	29,033,925	895	89,140	128	5,140
20th ward	9,219	.....	.....	41,400,555	4,616,900	36,783,655	947	125,900	44	1,450
21st ward	11,360	.....	.....	24,059,415	1,446,700	22,612,715	354	29,005	229	6,275
22d ward	3,294	.....	.....	24,275,335	787,875	23,487,460	388	57,825	141	5,205
23d ward	6,915	.....	.....	12,431,205	1,383,720	11,047,485	278	20,995	123	3,690
24th ward	2,215	.....	.....	3,184,575	140,000	3,044,575	100	7,350	4	100
25th ward	2,481	.....	.....	4,518,385	243,060	4,275,325	343	30,400	....	.....
26th ward	2,401	.....	.....	3,727,925	530,205	3,197,720	265	16,005	....	.....
27th ward	3,497	.....	.....	2,448,350	166,500	2,281,850	145	12,220	154	3,300
28th ward	1,777	.....	.....	2,862,120	278,650	2,583,470	156	7,800	....	.....
29th ward	1,249	.....	.....	2,609,990	164,465	2,445,525	177	9,600	....	.....
30th ward	1,256	.....	.....	1,864,645	175,100	1,689,545	67	3,350	....	.....
31st ward	1,988	.....	.....	3,006,395	154,600	2,851,795	91	7,635	8	175

ALLEGHENY COUNTY—Continued.

Names of Assessment Districts.	Taxables.	Cleared land.	Timber land.	Value of all real estate.	Value of real estate exempt from taxation.	Value of real estate taxable.	Number and value of horses, mares, geldings and mules over the age of four years.		Number and value of neat cattle over the age of four years.	
							No.	Value.	No.	Value.
32d ward,	3,630	.....	.....	3,979,530	210,000	3,769,530	29	1,325	....	.....
33d ward,	189	.....	.....	980,830	539,140	441,690	16	800	....	.....
34th ward,	675	.....	.....	3,810,635	2,430,490	1,380,145	104	7,625	....	.....
35th ward,	1,927	.....	.....	1,945,070	14,700	1,930,370	62	2,980	50	1,000
36th ward,	1,379	.....	.....	1,219,275	79,700	1,139,575	180	12,230	....	.....
37th ward,	2,954	.....	.....	4,539,380	238,660	4,300,720	86	4,995	21	615
38th ward,	1,488	.....	.....	1,415,085	20,290	1,394,795	23	1,020	5	175
Total,	121,132	.....	.....	$418,592,810	$49,662,085	$68,930,725	10,380	$885,615	1,222	$35,010
Allegheny—1st ward,	2,554	.....	.....	$12,786,245	$3,087,080	$9,699,165	470	$56,985	....	.....
2d ward,	7,284	.....	.....	23,338,450	7,072,125	16,266,325	703	62,185	....	.....
3d ward,	5,205	.....	.....	10,656,975	1,975,300	8,681,675	511	38,910	26	$530
4th ward,	4,233	.....	.....	12,169,660	2,664,900	9,504,760	545	45,955	1	50
5th ward,	3,703	.....	.....	9,737,215	856,720	8,880,495	488	47,875	....	.....
6th ward,	4,722	.....	.....	8,883,510	1,622,095	7,261,415	263	14,495	....	.....
7th ward,	2,461	.....	.....	2,706,815	86,525	2,620,290	223	21,995	12	315
8th ward,	1,292	.....	.....	2,915,810	812,985	2,102,825	154	12,640	....	.....
9th ward,	2,289	.....	.....	6,196,760	2,804,500	3,392,260	105	9,500	1	20
10th ward,	2,868	.....	.....	5,775,575	820,215	4,955,360	212	20,250	21	800
11th ward,	4,569	.....	.....	6,501,510	224,825	6,277,485	230	15,950	157	4,555
12th ward,	2,303	.....	.....	2,164,485	118,100	2,046,385	130	9,300	46	925
13th ward,	1,710	.....	.....	2,216,985	449,075	1,767,910	44	2,935	9	225
14th ward,	931	.....	.....	1,274,495	34,600	1,239,895	112	5,750	279	6,935
15th ward,	1,552	.....	.....	2,887,245	169,000	2,718,245	56	3,720	51	1,230
Total,	47,676	.....	.....	$110,211,735	$22,797,245	$87,414,490	4,246	$368,445	603	$15,587

McKeesport—1st ward,	1,178	.....	.....	$2,148,400	$283,200	$1,865,200	79	$3,845	....	.....
2d ward,	1,301	.....	.....	2,222,055	459,250	1,762,805	247	21,565	....	.....
3d ward,	1,814	.....	.....	1,698,590	68,450	1,630,140	133	6,650	2	50
4th ward,	595	.....	.....	3,390,965	55,610	3,335,325	117	6,400	....	.....
5th ward,	1,109	.....	.....	1,725,960	123,000	1,602,960	45	2,875	....	.....
6th ward,	2,034	.....	.....	2,862,430	585,800	2,276,630	102	6,650	8	205
7th ward,	1,791	.....	.....	2,293,525	84,000	2,209,525	38	3,720	16	375
8th ward,	1,450	.....	.....	1,558,560	110,000	1,448,560	55	2,675	28	920
9th ward,	753	.....	.....	519,520	3,750	515,770	18	690	36	500
10th ward,	813	.....	.....	821,795	81,575	740,220	19	1,050	....	.....
11th ward,	713	.....	.....	513,505	10,555	502,950	30	1,235	32	580
Total,	13,551	.....	.....	$19,755,305	$1,865,220	$17,890,085	883	$57,355	122	$2,630
Aleppo township,	284	1,430	.....	$268,240	$16,840	$251,400	50	$3,120	51	$1,665
Baldwin township,	3,423	.....	.....	6,664,245	1,121,260	5,542,985	416	27,5[illegible]0	338	6,760
Bethel township,	364	6,556	115	1,608,930	6,000	1,602,930	255	14,085	204	4,120
Braddock township,	359	.....	.....	495,420	26,400	469,020	41	1,200	44	880
Chartiers township,	1,613	.....	.....	3,800,360	324,450	3,475,910	90	4,310	70	2,380
Collier township,	1,218	.....	.....	3,682,110	2,232,900	1,449,210	251	16,255	218	5,450
Crescent township,	199	681	255	523,185	169,550	353,635	32	1,165	41	825
East Deer township,	808	4,519	2,132	1,269,755	25,150	1,244,605	223	15,540	192	4,850
Elizabeth township,	2,449	12,375	.....	2,195,725	35,910	2,159,815	550	21,920	507	10,140
Fawn township,	219	5,604	2,137	332,650	6,710	325,940	205	8,205	189	3,625
Finley township,	612	18,674	40	1,113,900	6,775	1,107,125	489	23,480	684	17,2[illegible]5
Forward township,	1,077	9,404	1,670	1,886,020	220,000	1,666,020	260	13,000	400	10,000
Franklin township,	298	6,846	957	391,775	3,645	388,130	264	10,925	243	4,870
Hampton township,	948	8,345	842	1,142,490	267,000	875,490	302	21,025	178	4,275
Harmer township,	385	2,656	805	853,345	165,825	687,520	110	5,675	131	2,820
Harrison township,	1,483	3,496	.....	1,515,610	79,375	1,436,235	228	10,785	161	3,095
Indiana township,	458	8,570	2,575	785,875	5,800	780,075	392	17,860	351	7,060
Jefferson township,	2,051	12,293	.....	3,688,240	135,000	3,553,240	501	25,730	357	5,745
Kennedy township,	217	.....	.....	719,450	8,250	711,200	94	7,195	86	1,720
Kilbuck township,	203	1,340	.....	250,065	37,000	213,065	44	2,290	36	1,070
Leet township,	861	2,145	.....	5,071,545	158,900	4,915,645	279	23,970	121	3,325
Lincoln township,	309	278	125	246,840	.....	246,840	69	3,825	45	1,150
Lower St. Clair township,	1,573	409	.....	1,634,600	72,600	1,561,400	76	3,625	180	3,975
McCandless township,	408	9,378	1,255	859,425	65,250	794,175	361	24,475	347	7,340
Marshall township,	276	7,172	1,859	451,975	1,645	450,330	263	12,775	211	4,750
Mifflin township,	2,795	13,615	.....	3,827,115	395,175	3,432,240	322	15,510	516	9,770
Moon township,	576	10,706	3,429	943,200	73,600	869,600	287	13,360	460	9,660
Neville township,	333	881	.....	1,671,585	147,900	1,523,685	39	3,250	14	350
North Fayette township,	1,513	13,417	921	2,103,260	24,895	2,078,365	498	34,990	734	18,975
North Versailles township,	2,666	4,612	.....	4,217,845	1,691,300	2,526,545	174	10,555	305	7,030
O'Hara township,	1,045	5,245	1,100	4,090,720	2,045,885	2,044,835	246	12,515	365	5,770
Ohio township,	279	6,195	.....	733,845	5,360	728,485	243	14,580	246	4,920
Patton township,	940	10,605	150	1,442,025	141,900	1,300,125	316	15,920	304	7,105
Penn township,	1,781	10,908	.....	2,768,725	16,275	2,752,450	591	29,550	688	17,200
Pine township,	256	7,566	1,140	567,390	23,200	544,190	96	11,805	225	5,625
Plum township,	826	17,165	.....	1,755,965	236,900	1,519,065	447	27,050	463	11,575
Reserve township,	665	1,323	.....	1,143,155	69,950	1,073,205	165	6,270	246	1,920
Richland township,	387	8,290	.....	714,635	9,975	704,660	272	18,495	233	4,660
Robinson township,	1,026	8,655	.....	1,719,860	124,700	1,595,160	304	20,885	276	6,875

ALLEGHENY COUNTY—Continued.

Names of Assessment Districts	Taxables.	Cleared land.	Timber land.	Value of all real estate.	Value of real estate exempt from taxation.	Value of real estate taxable.	Number and value of horses, mares, geldings and mules over the age of four years.		Number and value of neat cattle over the age of four years.	
							No.	Value.	No.	Value.
Ross township,	1,432	9,812	614	2,540,000	26,380	2,513,620	515	29,150	522	10,460
Scott township,	1,953	6,504	.....	2,965,655	119,675	2,845,980	334	16,565	335	8,200
Sewickley township,	137	4,775	.....	796,280	3,300	792,980	126	8,865	115	2,640
Shaler township,	1,688	5,375	.....	2,634,780	126,000	2,508,780	366	22,530	568	14,200
Snowden township,	511	5,075	.....	919,705	4,700	915,005	224	13,880	154	3,080
South Fayette township,	1,550	10,898	22	2,192,080	.....	2,192,080	481	32,625	508	12,760
South Versailles township,	213	.....	.....	105,870	4,890	100,980	8	385	22	450
Springdale township,	869	2,192	.....	1,112,235	38,650	1,073,585	68	4,020	56	1,405
Sterrett township,	424	.....	.....	612,060	12,425	599,635	26	1,395	146	3,625
Stowe township,	880	3,031	562	5,061,415	13,900	5,047,515	100	8,590	38	790
Union township,	763	1,189	.....	569,675	13,000	556,675	100	5,855	32	775
Upper St. Clair township,	916	5,782	190	1,464,235	31,525	1,432,710	279	19,785	276	6,[illegible]
Versailles township,	751	4,473	.....	947,460	114,250	833,210	139	5,650	256	5,120
West Deer township,	452	13,820	2,546	881,140	6,740	874,400	385	28,700	409	8,710
Wilkins township,	1,297	3,934	.....	1,227,490	25,750	1,201,740	212	11,770	184	4,960
Total,	51,019	318,314	25,461	$93,183,970	$10,740,435	$82,443,535	13,208	$764,145	14,071	$317,655
Aspinwall borough,	817	.....	.....	$1,378,970	$58,275	$1,320,695	21	$1,300	1	$20
Avalon borough,	1,411	.....	.....	2,449,745	300,000	2,419,745	47	1,350	2	40
Bellevue borough—1st ward,	544	.....	.....	1,455,720	5,200	1,450,520	14	500	4	100
2d ward,	478	.....	.....	938,645	65,380	873,265	47	2,700	5	160
3d ward,	728	.....	.....	1,589,410	71,450	1,517,960	41	2,050	5	125
Ben Avon borough,	426	.....	.....	966,700	23,800	942,900	30	1,125	6	140
Brackenridge borough,	708	.....	.....	584,030	37,025	547,005	41	1,545	16	315
Braddock borough—1st ward,	2,426	.....	.....	1,719,865	252,600	1,467,265	110	4,990	2	45
2d ward,	1,482	.....	.....	3,603,850	888,705	2,715,145	247	15,700	2	30
3d ward,	1,100	.....	.....	1,642,825	73,545	1,569,280	161	6,480	1	20
4th ward,	909	.....	.....	901,860	45,640	856,220	50	2,585	2	40

Bridgeville borough,	700	.....	.....	992,435	86,500	905,935	134	10,010	21	630
Carnegie borough—1st ward,	1,321	.....	.....	1,826,040	103,575	1,722,465	152	9,780	22	450
2d ward,	1,257	.....	.....	2,192,650	293,730	1,898,920	223	15,580	38	760
Cheswick borough,	110	.....	.....	403,660	22,600	381,060	19	540	14	265
Clairton borough,	712	.....	.....	2,025,495	5,625	2,019,870	44	3,300	5	110
Corapolis borough,	1,340	.....	.....	2,360,665	72,530	2,288,135	127	5,945	22	445
Crafton borough—1st ward,	635	.....	.....	1,579,455	60,000	1,519,455	55	4,205	5	160
2d ward,	559	.....	.....	1,291,750	111,200	1,180,550	36	1,420	2	40
3d ward,	307	.....	.....	427,420	19,430	407,990	13	975	13	350
Dravosburg borough,	523	.....	.....	663,935	75,300	588,635	34	1,835	3	85
Duquesne borough—1st ward,	2,029	.....	.....	1,328,795	50,000	1,278,795	137	5,720	40	440
2d ward,	934	.....	.....	1,914,980	351,050	1,563,930	38	1,285	5	70
3d ward,	1,296	.....	.....	1,660,595	46,370	1,614,225	16	1,675	42	1,435
East McKeesport borough,	694	.....	.....	807,400	30,230	777,170	23	1,000	12	380
East Pittsburg borough—1st ward,	392	.....	.....	644,130	282,000	362,130	22	1,075	1	25
2d ward,	349	.....	.....	509,315	53,835	455,480	5	250	3	60
3d ward,	798	.....	.....	1,370,385	220,290	1,150,095	16	940	....	.....
Edgewood borough,	707	.....	.....	2,899,065	549,500	2,349,565	14	700	6	150
Elizabeth borough,	772	.....	.....	913,360	153,050	760,310	53	2,240	4	100
Elliott borough,	1,223	.....	.....	1,254,415	37,700	1,216,715	59	4,075	13	400
Emsworth borough,	788	.....	.....	693,980	17,400	676,580	42	3,690	23	445
Esplen borough,	888	.....	.....	1,092,205	177,200	915,005	24	1,460	2	60
Etna borough,	1,674	.....	.....	2,876,905	199,300	2,677,605	110	7,475	15	255
Glassport borough,	1,451	.....	.....	2,262,555	13,600	2,248,955	59	2,300	30	600
Glenfield borough,	380	.....	.....	484,065	53,600	430,465	21	1,015	15	375
Greentree borough,	452	.....	.....	692,590	12,600	679,990	94	4,055	81	2,025
Hays borough,	620	.....	.....	380,495	15,320	365,175	53	2,595	5	117
Haysville borough,	65	.....	.....	91,775	2,000	89,775	1	30	2	45
Heidelberg borough,	462	.....	.....	346,110	22,850	323,260	34	1,955	7	175
Homestead borough—1st ward,	1,220	.....	.....	1,060,740	123,830	936,910	35	1,595	....	.....
2d ward,	1,930	.....	.....	1,875,275	164,050	1,711,225	150	7,970	....	.....
3d ward,	865	.....	.....	641,400	31,110	610,290	25	985	9	280
4th ward,	754	.....	.....	1,628,538	148,595	1,779,940	141	5,880	....	.....
5th ward,	649	.....	.....	1,380,040	289,550	1,090,490	48	2,250	....	.....
Ingram borough,	900	.....	.....	1,659,165	62,750	1,596,415	21	2,100	....	.....
Knoxville borough,	1,447	.....	.....	2,465,225	155,050	2,310,175	74	3,700	....	.....
McKees Rocks borough,	3,067	.....	.....	6,097,580	1,271,540	4,826,040	233	10,080	12	450
Millvale borough—1st ward,	859	.....	.....	1,055,950	56,300	999,650	105	10,100	18	300
2d ward,	775	.....	.....	742,525	112,400	630,125	51	2,000	....	.....
3d ward,	604	.....	.....	700,490	158,100	542,390	17	1,325	9	125
Montooth borough,	455	.....	.....	236,860	1,600	235,260	33	1,225	36	720
Mt. Oliver borough,	815	.....	.....	930,590	47,000	883,590	41	2,175	11	220
Munhall borough,	698	.....	.....	4,137,805	309,170	3,828,635	6	250	....	.....
Mt. Braddock borough—1st ward,	917	.....	.....	3,797,455	123,725	3,673,730	59	2,640	54	1,085
2d ward,	856	.....	.....	989,010	123,000	866,010	19	755	10	215
3d ward,	926	.....	.....	849,970	41,150	808,820	46	2,040	21	425
Oakdale borough,	474	.....	.....	452,575	37,050	415,525	73	3,055	11	270
Oakmont borough,	1,006	.....	.....	2,015,985	116,450	1,899,535	82	3,735	52	1,140
Osborne borough,	117	.....	.....	590,380	3,975	586,405	24	1,175	9	180
Pitcairn borough,	1,308	.....	.....	922,175	5,900	916,275	65	3,780	5	110
Port Vue borough,	522	.....	.....	660,200	30,700	629,500	41	2,240	109	2,180
Rankin borough,	2,235	.....	.....	4,158,340	631,900	3,526,440	55	2,750	10	200
Sewickley borough—1st ward,	789	.....	.....	2,596,040	178,150	2,417,890	202	12,450	2	75
2d ward,	597	.....	.....	1,906,580	105,340	1,801,240	103	8,315	7	310

ALLEGHENY COUNTY—Continued.

Names of Assessment Districts.	Taxables.	Cleared land.	Timber land.	Value of all real estate.	Value of real estate exempt from taxation.	Value of real estate taxable.	Number and value of horses, mares, geldings and mules over the age of four years.		Number and value of neat cattle over the age of four years.	
							No.	Value.	No.	Value.
Sharpsburg borough,	2,331	.....	.....	3,411,525	301,400	3,110,125	198	9,900	1	50
Sheraden borough,	2,399	.....	.....	2,896,395	113,550	2,782,845	73	5,100	31	905
Spring Garden borough,	341	.....	.....	351,720	13,850	337,870	81	4,295	238	4,760
Swissvale,	1,650	.....	.....	4,764,155	176,800	4,587,355	73	6,420	45	970
Tarentum borough—1st ward,	699	.....	.....	801,265	164,915	636,350	102	4,020	45	900
2d ward,	764	.....	.....	850,905	135,950	714,955	76	4,060	8	140
3d ward,	735	.....	.....	635,360	45,730	589,630	58	2,440	45	900
Turtle Creek borough,	1,536	.....	.....	4,523,530	286,700	4,236,830	138	4,265	5	80
Verona borough,	899	.....	.....	1,504,775	404,200	1,100,575	74	3,205	44	905
Versailles borough,	508	.....	.....	488,240	53,300	434,940	18	835	11	275
West Elizabeth borough,	490	.....	.....	385,020	17,100	367,920	43	1,650	4	80
West Homestead borough,	848	.....	.....	1,792,375	61,750	1,730,625	23	920	....	.....
West Liberty borough,	798	.....	.....	1,146,065	72,350	1,073,715	95	3,410	181	3,620
Wilmerding borough,	1,489	.....	.....	2,906,995	237,300	2,669,695	73	3,820	1	30
Wilkinsburg borough—1st ward,	2,054	.....	.....	4,034,190	292,200	3,741,990	142	10,3[illegible]0	53	1,27[illegible]
2d ward,	2,220	.....	.....	4,893,485	219,860	4,673,625	183	9,1[illegible]0	29	840
3d ward,	2,019	.....	.....	5,090,550	662,575	4,427,975	86	8,290	....	.....
Total,	81,126	.....	.....	$137,645,685	$12,277,920	$125,367,765	5,752	$314,080	1,623	$35,570
Recapitulation.										
Pittsburg,	121,132	.....	.....	$418,592,810	$49,662,085	$368,930,725	10,380	$885,615	1,222	$35,010
Allegheny,	47,676	.....	.....	110,211,735	22,797,245	87,414,490	4,246	368,445	603	15,585
McKeesport,	13,551	.....	.....	19,755,305	1,865,220	17,890,085	883	57,355	122	2 630
Boroughs,	81,126	.....	.....	137,645,685	12,277,920	125,367,765	5,752	314,080	1,623	35 570
Townships,	51,019	318,314	25,461	93,183,970	10,740,435	82,443,535	13,208	764,145	14,071	317,655
Total,	314,504	318,314	25,461	$779,389,505	$97,342,905	$682,046,600	34,469	$2,389,640	17,641	$406,450

ALLEGHENY COUNTY—Continued.

Names of Assessment Districts.	Value of salaries and emoluments of office, offices, posts of profit, professions, trades and occupations.	Aggregate value of all property taxable for county purposes at the rate of 1½ mills on the dollar.	Aggregate amount of county tax assessed at the rate of 1½ mills on the dollar.	Amount of money at interest, including mortgages, judgments, bonds, notes, stocks, etc.	Value of stages, omnibuses, hacks, cabs, etc.	Aggregate value of property taxable for State purposes at 4 mills on the dollar, including money at interest, stages, omnibuses, hacks, cabs, etc.	Aggregate amount of State tax assessed.	Debt of county.
Pittsburg—1st ward	$109,600	$18,031,145	$27,046 72	$8,620,955	.....	$8,620,955	$34,483 82	.....
2d ward	180,150	21,814,715	32,722 07	17,405,265	.....	17,405,265	69,621 06	.....
3d ward	75,900	46,924,470	70,386 71	916,095	$3,000	919,095	3,676 38	.....
4th ward	199,300	28,635,770	42,953 65	349,955	.....	349,955	1,399 82	.....
5th ward	461,450	6,155,535	9,233 30	93,360	.....	93,360	373 44	.....
6th ward	795,100	6,103,765	9,155 65	326,450	.....	326,450	1,305 80	.....
7th ward	765,700	2,837,500	4,256 25	80,910	.....	80,910	323 64	.....
8th ward	724,555	4,352,530	6,528 80	232,630	.....	232,630	930 52	.....
9th ward	188,750	4,774,055	7,161 08	319,730	.....	319,730	1,278 92	.....
10th ward	221,200	2,218,715	3,328 08	16,000	.....	16,000	64 00	.....
11th ward	1,105,000	7,519,395	11,279 09	476,420	2,600	479,020	1,916 08	.....
12th ward	490,550	7,319,715	10,979 57	168,440	1,825	170,265	681 06	.....
13th ward	1,235,700	9,659,645	14,489 47	377,210	.....	377,210	1,508 84	.....
14th ward	2,532,250	28,197,380	42,2 6 07	4,598,660	2,700	4,601,360	18,405 44	.....
15th ward	350,550	4,792,955	7,189 43	174,570	3,200	177,770	711 08	.....
16th ward	721,300	7,477,045	11,215 57	350,150	.....	350,150	1,400 60	.....
17th ward	925,100	7,403,055	11,104 58	620,945	400	621,345	2,485 38	.....
18th ward	683,500	7,232,420	10,848 63	307,340	1,400	308,740	1,234 96	.....
19th ward	2,604,150	31,732,355	47,598 53	10,076,545	2,000	10,078,545	40,314 18	.....
20th ward	5,696,400	42,607,405	63,911 11	14,085,120	15,515	14,100,635	56,402 54	.....
21st ward	3,376,550	26,024,545	39,036 82	6,514,595	.....	6,514,595	26,058 38	.....
22d ward	694,600	24,245,090	36,367 64	18,745,520	.....	18,745,520	74,982 08	.....
23d ward	1,760,450	12,832,620	19,248 93	562,255	2,000	564,255	2,257 02	.....
24th ward	462,500	3,514,525	5,271 79	72,795	1,000	73,795	295 18	.....
25th ward	536,550	4,842,275	7,263 41	630,550	2,350	632,900	2,531 60	.....
26th ward	502,300	3,716,025	5,574 04	393,430	4,910	398,340	1,593 36	.....
27th ward	567,600	2,864,970	4,297 46	187,515	.....	187,515	750 06	.....
28th ward	400,650	2,991,920	4,487 88	188,510	1,750	190,260	761 04	.....
29th ward	277,200	2,732,325	4,098 49	82,155	1,800	83,955	335 82	.....
30th ward	227,000	1,919,895	2,879 84	51,775	100	51,875	207 50	.....

ALLEGHENY COUNTY—Continued.

Names of Assessment Districts.	Value of salaries and emoluments of office, offices, posts of profit, professions, trades and occupations.	Aggregate value of all property taxable for county purposes at the rate of 1½ mills on the dollar.	Aggregate amount of county tax assessed at the rate of 1½ mills on the dollar.	Amount of money at interest, including mortgages, judgments, bonds, notes, stocks, etc.	Value of stages, omnibuses, hacks, cabs, etc.	Aggregate value of property taxable for State purposes at 4 mills on the dollar, including money at interest, stages, omnibuses, hacks, cabs, etc.	Aggregate amount of State tax assessed.	Debt of county.
31st ward,	603,900	3,463,505	5,195 26	564,550	1,090	565,640	2,262 56	.....
32d ward,	751,400	4,522,255	6,783 38	515,590	700	516,290	2,065 16	.....
33d ward,	42,500	484,990	727 49	.....	.....	.....	.....	.....
34th ward,	147,250	1,535,020	2,302 53	34,030	.....	34,030	136 12	.....
35th ward,	272,500	2,206,850	3,310 28	124,900	.....	124,900	499 60	.....
36th ward,	303,400	1,455,205	2,182 81	151,065	2,900	153,965	615 86	.....
37th ward,	688,300	4,994,630	7,491 95	203,215	.....	203,215	812 86	.....
38th ward,	306,050	1,702,040	2,553 06	102,065	.....	102,065	408 26	.....
Total,	$31,986,905	$401,838,255	$602,757 42	$88,721,265	$51,240	$88,772,505	$355,090 02	.....
Allegheny—1st ward,	$750,850	$10,516,000	$15,774 00	$5,820,745	.....	$5,820,745	$23,282 98	.....
2d ward,	2,646,900	18,975,410	28,463 12	4,771,870	.....	4,771,870	19,087 48	.....
3d ward,	1,295,550	10,016,665	15,025 00	1,358,830	$4,350	1,363,180	5,452 72	.....
4th ward,	887,900	10,438,665	15,658 00	1,045,355	8,400	1,053,755	4,215 02	.....
5th ward,	948,750	9,877,120	14,815 68	2,807,835	2,575	2,810,410	11,241 64	.....
6th ward,	1,260,900	8,536,810	12,805 22	856,525	2,050	858,575	3,434 30	.....
7th ward,	587,500	3,230,100	4,845 15	475,325	.....	475,325	1,901 30	.....
8th ward,	268,250	2,383,715	3,575 58	108,920	.....	108,920	435 68	.....
9th ward,	443,250	3,845,030	5,767 55	32,845	.....	32,845	131 38	.....
10th ward,	664,500	5,640,910	8,461 37	557,620	.....	557,620	2,230 48	.....
11th ward,	1,006,525	7,304,515	10,956 77	929,380	3,800	933,180	3,732 72	.....
12th ward,	499,800	2,556,410	3,834 62	105,690	.....	105,690	422 76	.....
13th ward,	353,100	2,124,170	3,186 26	249,765	.....	249,765	999 06	.....
14th ward,	182,400	1,434,980	2,152 47	244,005	.....	244,005	976 02	.....
15th ward,	217,800	2,940,995	4,411 49	164,285	.....	164,285	657 14	.....
Total,	$12,022,975	$99,821,495	$149,732 28	$19,528,995	$21,175	$19,550,170	$78,200 68	.....

McKeesport—1st ward	$366,000	$2,235,045	$3,352 57	$144,450	.....	$144,450	$577 80	.....
2d ward	308,050	2,087,420	3,131 13	491,725	$1,950	496,675	1,986 70	.....
3d ward	343,200	1,980,040	2,970 06	93,070	.....	93,070	372 28	.....
4th ward	111,800	3,453,525	5,180 29	105,440	360	105,800	423 20	.....
5th ward	213,000	1,818,835	2,728 25	601,670	.....	601,670	2,406 68	.....
6th ward	380,150	2,663,635	3,995 45	89,970	.....	89,970	359 88	.....
7th ward	277,600	2,491,220	3,736 83	301,705	.....	301,705	1,206 82	.....
8th ward	210,350	1,662,505	2,493 76	150,955	.....	150,955	603 82	.....
9th ward	84,450	601,410	902 12	4,750	.....	4,750	19 00	.....
10th ward	146,900	888,170	1,332 26	26,375	.....	26,375	105 50	.....
11th ward	219,800	724,565	1,086 85	24,435	.....	24,435	97 74	.....
Total	$2,656,300	$20,606,370	$30,909 57	$2,034,545	$5,310	$2,039,855	$8,159 42	.....
Aleppo township	$26,275	$282,460	$423 69	$25,665	.....	$25,665	$102 66	.....
Baldwin township	465,900	6,043,145	9,064 72	602,245	.....	602,245	2,408 98	.....
Bethel township	52,000	1,673,135	2,509 70	379,365	.....	379,365	1,517 46	.....
Braddock township	42,200	513,300	769 95	40,575	.....	40,575	162 30	.....
Chartiers township	147,100	3,629,700	5,444 55	139,615	.....	139,615	558 46	.....
Collier township	200,150	1,671,065	2,506 60	238,205	.....	238,205	952 82	.....
Crescent township	35,050	390,675	586 01	147,150	.....	147,150	588 60	.....
East Deer township	138,750	1,403,745	2,105 62	67,110	.....	67,110	268 44	.....
Elizabeth township	287,150	2,479,025	3,718 54	253,175	.....	253,175	1,412 70	.....
Fawn township	24,850	362,620	543 93	22,840	.....	22,840	91 36	.....
Finley township	74,650	1,222,490	1,833 74	168,110	$300	168,410	673 64	.....
Forward township	150,450	1,839,470	2,759 21	273,895	.....	273,895	1,095 58	.....
Franklin township	34,300	438,245	657 37	71,200	.....	71,200	284 80	.....
Hampton township	66,300	967,090	1,450 64	105,935	205	106,140	424 56	.....
Harmer township	47,050	743,065	1,114 60	71,780	.....	71,780	287 12	.....
Harrison township	224,150	1,674,265	2,511 40	79,855	530	80,385	321 54	.....
Indiana township	53,450	858,445	1,287 67	187,770	.....	187,770	751 08	.....
Jefferson township	247,900	3,832,615	5,748 92	609,670	600	610,270	2,441 08	.....
Kennedy township	18,750	738,865	1,108 30	48,740	.....	48,740	194 96	.....
Kilbuck township	35,250	251,675	377 51	49,275	.....	49,275	197 10	.....
Leet township	202,250	5,145,170	7,717 76	2,641,690	.....	2,641,690	10,566 76	.....
Lincoln township	35,350	287,165	430 65	26,725	.....	26,725	106 90	.....
Lower St. Clair township	200,700	1,769,700	2,654 55	85,980	.....	85,980	343 92	.....
McCandless township	55,450	881,440	1,322 16	165,620	.....	165,620	662 48	.....
Marshall township	27,300	495,155	742 73	85,525	.....	85,525	342 10	.....
Mifflin township	312,550	3,770,070	5,655 11	268,630	.....	268,630	1,074 52	.....
Moon township	58,050	950,760	1,426 14	132,640	.....	132,640	530 56	.....
Neville township	30,200	1,557,485	2,336 23	193,240	.....	193,240	772 96	.....
North Fayette township	247,550	2,379,880	3,569 82	371,260	.....	371,260	1,485 04	.....
North Versailles township	305,650	2,849,780	4,274 67	392,230	.....	392,230	1,168 92	.....
O'Hara township	151,350	2,214,470	3,321 71	440,395	.....	440,395	1,761 58	.....
Ohio township	33,700	781,685	1,172 53	87,835	.....	87,835	351 34	.....
Patton township	82,450	1,405,600	2,108 40	141,550	.....	141,550	566 20	.....
Penn township	276,500	3,075,700	4,613 55	388,875	.....	388,875	1,555 50	.....
Pine township	30,350	591,970	887 96	69,380	.....	69,380	277 52	.....
Plum township	106,200	1,663,890	2,495 84	462,215	.....	462,215	1,848 86	.....
Reserve township	73,500	1,157,825	1,736 74	151,405	.....	151,405	605 62	.....
Richland township	44,750	772,565	1,158 85	60,020	.....	60,020	240 08	.....
Robinson township	111,750	1,734,670	2,602 01	128,595	.....	128,595	514 38	.....

ALLEGHENY COUNTY—Continued.

Names of Assessment Districts.	Value of salaries and emoluments of office, offices, posts of profit, professions, trades and occupations.	Aggregate value of all property taxable for county purposes at the rate of 1½ mills on the dollar.	Aggregate amount of county tax assessed at the rate of 1½ mills on the dollar.	Amount of money at interest, including mortgages, judgments, bonds, notes, stocks, etc.	Value of stages, omnibuses, hacks, cabs, etc.	Aggregate value of property taxable for State purposes at 4 mills on the dollar, including money at interest, stages, omnibuses, hacks, cabs, etc.	Aggregate amount of State tax assessed.	Debt of county.
Ross township,	155,250	2,708,480	4,062 72	321,600	.....	321,600	1,286 40	.....
Scott township,	220,000	3,090,745	4,636 12	531,885	.....	531,885	3,127 54	.....
Sewickley township,	15,400	819,885	1,229 83	48,075	.....	48,075	192 30	.....
Shaler township,	206,350	2,751,860	4,127 79	298,170	.....	298,170	1,192 68	.....
Snowden township,	67,650	999,616	1,499 42	262,935	.....	262,935	1,051 74	.....
South Fayette township,	203,275	2,440,740	3,661 11	315,900	.....	315,900	1,263 60	.....
South Versailles township,	21,160	122,975	184 46	13,110	.....	13,110	52 44	.....
Springdale township,	192,500	1,271,510	1,907 27	127,325	.....	127,325	509 30	.....
Sterrett township,	24,050	628,705	943 06	3,115	.....	3,115	12 46	.....
Stowe township,	95,300	5,152,195	7,728 29	62,405	.....	62,405	249 62	.....
Union township,	66,350	629,655	944 48	82,695	.....	82,695	330 78	.....
Upper St. Clair township,	162,550	1,621,945	2,432 92	235,865	.....	235,865	943 46	.....
Versailles township,	84,000	927,980	1,391 97	111,210	.....	111,210	444 84	.....
West Deer township,	58,050	969,660	1,454 49	98,215	.....	98,215	392 86	.....
Wilkins township,	151,500	1,369,970	2,054 96	82,075	.....	82,075	328 30	.....
Total,	$6,480,660	$90,005,995	$135,008 97	$12,470,565	$1,635	$12,472,200	$49,888 80	.....
Aspinwall borough,	$156,455	$1,478,470	$2,217 71	$137,990	.....	$137,990	$551 96	.....
Avalon borough,	232,150	2,653,285	3,979 93	399,440	.....	399,440	1,597 76	.....
Bellevue borough—1st ward,	129,390	1,580,510	2,370 77	285,130	.....	285,130	1,140 52	.....
2d ward,	107,450	983,575	1,475 36	330,370	.....	330,370	1,321 48	.....
3d ward,	168,400	1,688,535	2,532 80	408,000	$100	408,100	1,632 40	.....
Ben Avon borough,	90,450	1,034,615	1,551 92	172,405	.....	172,405	689 62	.....
Brackenridge borough,	111,450	660,315	990 47	35,700	.....	35,700	142 80	.....
Braddock borough—1st ward,	373,500	1,845,800	2,768 70	94,345	355	94,700	378 80	.....
2d ward,	237,300	2,968,175	4,452 26	201,445	250	201,695	806 78	.....
3d ward,	180,805	1,756,585	2,634 88	260,890	2,085	262,975	1,051 90	.....
4th ward,	125,700	984,545	1,476 82	78,355	.....	78,355	313 42	.....

Bridgeville borough,	141,760	1,058,325	1,587 49	100,650	500	101,150	404 60	.....
Carnegie borough—1st ward,	206,750	1,939,445	2,909 17	206,565	1,010	207,575	830 30	.....
2d ward,	218,450	2,133,710	3,200 57	359,140	300	359,440	1,437 76	.....
Cheswick borough,	18,900	400,765	601 15	44,950	.....	44,950	179 80	.....
Clairton borough,	113,700	2,136,980	3,205 47	2,335	.....	2,335	9 34	.....
Corapolis borough,	173,450	2,467,975	3,701 96	461,885	1,285	463,170	1,852 68	.....
Crafton borough—1st ward,	175,850	1,699,670	2,549 51	484,355	1,000	485,355	1,941 42	.....
2d ward,	108,000	1,290,010	1,935 02	229,665	.....	229,665	918 66	.....
3d ward,	46,500	455,815	683 72	57,585	.....	57,585	230 34	.....
Dravosburg borough,	85,850	676,405	1,014 61	164,390	.....	164,390	657 56	.....
Duquesne borough—1st ward,	299,400	1,684,355	2,376 53	98,370	.....	98,370	393 48	.....
2d ward,	127,850	1,693,135	2,539 70	174,800	.....	174,800	699 20	.....
3d ward,	156,050	1,772,785	2,659 18	40,885	.....	40,885	163 54	.....
East McKeesport borough,	70,600	849,150	1,273 73	22,290	.....	22,290	89 16	.....
East Pittsburg borough—1st ward,	61,200	424,430	636 65	6,345	.....	6,345	25 38	.....
2d ward,	51,200	506,950	760 49	7,090	.....	7,090	28 36	.....
3d ward,	118,750	1,269,785	1,904 68	17,150	.....	17,150	68 60	.....
Edgewod borough,	104,700	2,455,115	3,682 67	349,850	.....	349,850	1,399 40	.....
Elizabeth borough,	86,850	849,500	1,274 25	188,980	.....	188,980	755 92	.....
Elliott borough,	156,350	1,377,540	2,066 31	151,955	.....	151,955	607 82	.....
Emsworth borough,	70,150	750,865	1,126 30	88,490	.....	88,490	353 96	.....
Esplen borough,	119,070	1,035,595	1,553 39	44,835	.....	44,835	179 34	.....
Etna borough,	238,900	2,924,235	4,386 35	246,890	920	247,810	991 24	.....
Glassport borough,	155,950	2,407,805	3,611 71	46,685	.....	46,685	186 74	.....
Glenfield borough,	74,050	505,905	758 86	97,245	.....	97,245	388 98	.....
Greentree borough,	44,650	730,720	1,096 08	102,445	.....	102,445	409 78	.....
Hays borough,	72,100	439,985	659 98	46,465	.....	46,465	185 86	.....
Haysville borough,	7,950	97,800	146 70	14,500	.....	14,500	58 00	.....
Heidelberg borough,	90,250	415,640	623 46	900	.....	900	3 60	.....
Homestead borough—1st ward,	186,840	1,125,345	1,688 02	158,165	500	158,665	634 66	.....
2d ward,	288,320	2,007,515	3,011 27	29,470	.....	29,470	117 88	.....
3d ward,	135,050	746,605	1,119 91	18,005	.....	18,005	72 02	.....
4th ward,	109,550	1,895,370	2,843 06	158,280	1,100	159,380	637 52	.....
5th ward,	97,400	1,190,140	1,785 21	183,455	.....	183,455	733 82	.....
Ingram borough,	101,400	1,699,915	2,549 87	374,230	.....	374,230	1,496 92	.....
Knoxville borough,	258,500	2,572,375	3,858 56	190,665	150	190,815	763 26	.....
McKees Rocks borough,	495,600	5,332,770	7,999 16	189,835	450	190,285	761 14	.....
Millvale borough—1st ward,	117,900	1,128,040	1,692 06	76,200	.....	76,200	304 80	.....
2d ward,	105,000	737,125	1,105 69	102,950	2,500	105,450	421 80	.....
3d ward,	71,100	614,940	922 41	22,450	.....	22,450	89 80	.....
Montooth borough,	49,350	386,555	579 83	12,475	.....	12,475	49 90	.....
Mt. Oliver borough,	108,400	994,385	1,491 58	279,750	.....	279,750	1,119 00	.....
Munhall borough,	98,600	3,927,485	5,891 22	136,980	.....	136,980	547 92	.....
Mt. Braddock borough—1st ward,	79,450	3,756,905	5,635 36	2,205	.....	2,205	8 82	.....
2d ward,	127,900	994,880	1,492 32	997,295	.....	997,295	3,989 18	.....
3d ward,	119,050	930,335	1,395 50	245,740	.....	245,740	982 96	.....
Oakdale borough,	83,850	502,680	754 02	489,195	350	489,545	1,958 18	.....
Oakmont borough,	188,950	2,093,360	3,140 04	599,950	.....	599,950	2,399 80	.....
Osborne borough,	31,500	619,260	928 89	251,105	.....	251,105	1,004 42	.....
Pitcairn borough,	195,575	1,115,740	1,673 61	118,725	.....	118,725	474 90	.....
Port Vue borough	47,600	681,520	1,022 28	115,820	.....	115,820	463 28	.....
Rankin borough,	306,700	3,836,090	5,754 14	114,625	.....	114,625	458 50	.....
Sewickley borough—1st ward,	176,200	2,606,615	3,909 92	990,505	2,220	992,725	3,970 90	.....
2d ward,	195,200	2,005,065	3,007 60	1,004,730	.....	1,004,730	4,018 92	.....

ALLEGHENY COUNTY—Continued.

Names of Assessment Districts.	Value of salaries and emoluments of office, offices, posts of profit, professions, trades and occupations.	Aggregate value of all property taxable for county purposes at the rate of 1½ mills on the dollar.	Aggregate amount of county tax assessed at the rate of 1½ mills on the dollar.	Amount of money at interest, including mortgages, judgments, bonds, notes, stocks, etc.	Value of stages, omnibuses, hacks, cabs, etc.	Aggregate value of property taxable for State purposes at 4 mills on the dollar, including money at interest, stages, omnibuses, hacks, cabs, etc.	Aggregate amount of State tax assessed.	Debt of county.
Sharpsburg borough,	357,000	3,477,075	5,215 61	599,605	3,525	603,130	2,412 52	.....
Sheraden borough,	261,750	3,050,600	4,575 90	85,915	.....	85,915	343 68	.....
Spring Garden borough,	47,400	394,325	591 49	55,630	.....	55,630	222 52	.....
Swissvale,	271,900	4,866,645	7,299 97	576,080	.....	576,080	2,304 32	.....
Tarentum borough—1st ward,	97,600	738,870	1,108 31	217,115	495	217,610	870 44	.....
2d ward,	111,350	830,505	1,245 76	77,110	100	77,210	308 84	.....
3d ward,	97,550	690,520	1,035 78	14,975	.....	14,975	59 90	.....
Turtle Creek borough,	237,950	4,479,125	6,718 69	79,385	300	79,685	318 74	.....
Verona borough,	146,200	1,250,885	1,876 33	58,430	1,125	59,555	238 22	.....
Versailles borough,	63,600	499,650	749 48	12,060	.....	12,060	48 24	.....
West Elizabeth borough,	91,115	460,765	691 15	116,680	.....	116,680	466 72	.....
West Homestead borough,	92,950	1,824,495	2,736 74	69,110	.....	69,110	276 44	.....
West Liberty borough,	74,450	1,155,195	1,732 79	201,795	.....	201,795	807 18	.....
Wilmerding borough,	232,250	2,905,795	4,358 69	55,745	.....	55,745	222 98	.....
Wilkinsburg borough—1st ward,	401,250	4,154,845	6,232 27	1,139,830	4,000	1,143,830	4,575 32	.....
2d ward,	379,300	5,062,955	7,594 43	640,725	.....	640,725	2,562 90	.....
3d ward,	434,950	4,871,125	7,306 69	930,105	.....	930,105	3,720 42	.....
Total,	$12,481,820	$138,199,235	$207,298 93	$18,054,860	$24,620	$18,079,480	$72,317 92	.....
Pittsburg,	$31,986,905	$401,838 255	$602,757 42	$88,721,265	$51,240	$88,772,505	$355,090 02	.....
Allegheny,	12,022,975	99,821,495	149,732 28	19,528,995	21,175	19,550,170	78,200 68	.....
McKeesport,	2,656,300	20,606,370	30,909 57	2,034,545	5,310	2,039,855	8,159 42	.....
Boroughs,	12,481,820	138,199,235	207,298 93	18,054,860	24,620	18,079,480	72,317 92	.....
Townships,	6,480,660	90,805,995	135,008 97	12,470,565	1,635	12,472,200	49,888 80	.....
Total,	$65,628,660	$750,471,350	$1,125,707 17	$140,810,230	$103,980	$140,914,210	$562,656 84	$4,543,558 77

ARMSTRONG COUNTY.

Names of Assessment Districts	Taxables.	Cleared land.	Timber land.	Value of all real estate.	Value of real estate exempt from taxation.	Value of real estate taxable.	Number and value of horses, mares, geldings and mules over the age of four years.		Number and value of neat cattle over the age of four years.	
							No.	Value.	No.	Value.
Apollo borough,	945	11	.....	$473,295	$32,800	$440,495	152	$4,485	9	$160
Atwood borough,	63	1,366	234	29,436	2,300	27,136	40	845	41	492
Applewold borough,	82	.....	.....	30,562	50	30,512	15	465	12	142
Bethel township,	284	6,768	2,827	188,695	5,300	183,395	192	3,477	181	3,020
Boggs township,	297	10,115	4,176	193,682	3,025	190,657	204	8,660	290	4,636
Burrell township,	260	9,899	3,459	190,129	10,100	180,029	235	6,155	338	5,001
Brady's Bend township,	490	5,754	1,003	159,787	7,400	152,387	236	4,910	156	1,572
Cowanshannock township,	913	21,947	3,704	595,344	12,600	582,744	372	12,835	562	6,784
Dayton borough,	182	169	.....	85,940	7,925	78,015	66	2,560	25	470
Elderton borough,	122	94	.....	43,565	5,220	38,345	46	1,625	32	534
East Franklin township,	580	13,630	3,463	371,039	11,000	360,039	306	7,780	429	6,848
Freeport borough,	720	61	.....	483,752	24,900	458,852	86	2,360	22	335
Ford City borough,	733	254	.....	848,500	16,750	831,750	56	1,500	18	450
Gilpin township,	563	4,577	1,833	358,363	6,487	351,876	215	4,725	185	2,740
Hovey township,	82	819	520	28,855	500	28,355	21	900	30	481
Kittanning township,	405	15,518	2,783	295,853	9,300	286,553	262	7,715	325	4,138
Kittanning borough,	1,416	3	.....	1,182,680	33,700	1,148,980	298	9,125	37	740
Kiskiminetas township,	793	18,063	5,934	466,580	14,000	452,580	457	11,215	552	5,514
Leechburg borough,	809	23	.....	425,600	27,500	398,100	138	3,420	10	202
Madison township,	645	17,561	.....	252,828	9,000	243,828	306	7,842	307	3,581
Manorville borough,	192	.....	.....	76,065	6,400	69,665	9	250	5	50
Mahoning township,	489	11,722	4,400	226,399	13,400	212,999	241	8,665	282	4,000
Manor township,	982	8,082	1,561	391,846	16,750	375,096	287	9,700	306	4,491
North Buffalo township,	378	10,155	2,866	274,216	6,400	267,816	257	11,051	338	3,789
Pine township,	133	1,819	1,316	65,194	1,500	63,694	36	1,330	36	362
Perry township,	307	6,522	2,726	129,240	2,500	126,740	147	3,760	139	1,682
Parks township,	233	7,141	1,320	163,956	2,500	161,456	174	3,215	250	2,527
Plum Creek township,	522	22,893	2,739	422,248	19,100	403,148	380	13,525	512	7,647
Parker City,	448	22	258	160,735	21,700	139,035	108	3,560	41	760
Queenstown borough,	50	273	.....	13,555	1,200	12,355	15	480	12	177
Red Bank township,	666	14,820	6,100	252,958	16,500	236,458	444	10,775	442	5,127

ARMSTRONG COUNTY—Continued.

Names of Assessment Districts.	Taxables.	Cleared land.	Timber land.	Value of all real estate.	Value of real estate exempt from taxation.	Value of real estate taxable.	Number and value of horses, mares, geldings and mules over the age of four years.		Number and value of neat cattle over the age of four years.	
							No.	Value.	No.	Value.
Rayburn township,	344	6,668	1,647	256,547	11,815	244,732	130	2,806	202	2,565
Rural Valley borough,	237	1,486	146	90,996	7,300	83,696	88	4,085	73	921
South Bend township,	300	12,394	1,402	230,150	8,234	221,916	292	10,149	329	4,096
Sugar Creek township,	343	13,736	3,172	249,117	20,500	228,617	247	5,725	260	2,646
South Buffalo township,	530	12,079	4,208	402,045	22,300	379,745	326	8,525	339	4,500
South Bethlehem borough,	134	41	.....	34,057	600	33,457	15	300	8	107
Valley township,	174	5,875	2,620	106,208	500	105,708	107	4,345	134	1,804
West Franklin township,	360	11,140	4,625	241,137	3,900	237,237	156	4,616	281	3,935
Washington township,	445	8,024	2,483	137,137	3,350	133,787	175	5,235	200	2,392
Wayne township,	513	18,944	6,805	325,748	11,100	314,648	411	8,908	480	7,303
Worthington borough,	150	284	.....	80,235	16,700	63,535	41	1,218	43	650
Wick borough,	573	36	.....	292,862	2,000	290,862	62	1,630	30	460
West Kittanning borough,	142	.....	.....	38,690	900	37,790	16	340	17	255
Total,	29,029	300,788	80,340	$11,365,826	$457,006	$10,908,820	7,878	$226,732	8,320	$110,007

ARMSTRONG COUNTY—Continued.

Names of Assessment Districts.	Value of salaries and emoluments of office, offices, posts of profit, professions, trades and occupations.	Aggregate value of all property taxable for county purposes at the rate of 6 mills on the dollar.	Aggregate amount of county tax assessed at the rate of 6 mills on the dollar.	Amount of money at interest, including mortgages, judgments, bonds, notes, stocks, etc.	Value of stages, omnibuses, hacks, cabs, etc.	Aggregate value of property taxable for State purposes at 4 mills on the dollar, including money at interest, stages, omnibuses, hacks, cabs, etc.	Aggregate amount of State tax assessed.	Debt of county.
Apollo borough,	$33,845	$478,935	$2,873 61	$69,422	$1,140	$70,562	$282 25	.....
Atwood borough,	575	29,049	174 29	3,420	.....	3,420	13 68	.....
Applewold borough,	2,530	33,649	201 89	10,085	.....	10,085	40 34	.....
Bethel township,	4,833	194,725	1,168 35	53,810	.....	53,810	215 24	.....
Boggs township,	3,780	207,733	1,246 40	40,710	.....	40,710	162 84	.....
Burrell township,	1,610	192,795	1,156 77	16,263	.....	16,263	65 05	.....
Brady's Bend township,	10,590	169,459	1,016 75	63,448	.....	63,448	253 79	.....
Cowanshannock township,	14,335	616,698	3,700 19	75,625	.....	75,625	302 50	.....
Dayton borough,	2,930	83,975	503 85	12,630	365	12,995	51 98	.....
Elderton borough,	3,260	43,764	262 58	13,668	25	13,693	54 78	.....
East Franklin township,	9,125	383,792	2,302 75	46,123	.....	46,123	184 49	.....
Freeport borough,	26,525	488,072	2,928 43	57,843	155	57,998	231 99	.....
Ford City borough,	27,470	861,170	5,167 02	2,578	.....	2,578	10 31	.....
Gilpin township,	10,130	369,471	2,216 83	30,720	.....	30,720	122 88	.....
Hovey township,	2,320	32,056	192 34	220	.....	220	88	.....
Kittanning township,	3,045	301,451	1,808 71	15,045	.....	15,045	60 18	.....
Kittanning borough,	89,625	1,248,470	7,490 82	315,308	1,160	316,468	1,265 88	.....
Kiskiminetas township,	10,715	480,024	2,880 14	33,233	.....	33,233	132 93	.....
Leechburg borough,	39,055	440,777	2,644 66	69,638	330	69,968	279 87	.....
Madison township,	10,125	265,376	1,592 26	57,440	.....	57,440	229 76	.....
Manorville borough,	4,290	74,255	445 53	16,380	.....	16,280	65 12	.....
Mahoning township,	7,170	232,834	1,397 00	51,793	.....	51,793	207 18	.....
Manor township,	19,355	408,642	2,451 85	26,580	.....	26,580	106 32	.....
North Buffalo township,	3,984	286,560	1,719 36	31,680	.....	31,680	126 72	.....
Pine township,	2,735	68,111	408 67	6,915	.....	6,915	27 66	.....
Perry township,	3,880	136,062	816 37	13,875	.....	13,875	55 50	.....
Parks township,	3,280	170,478	1,022 87	16,665	.....	16,665	66 66	.....
Plum Creek township,	5,450	429,770	2,578 62	49,595	.....	49,595	198 38	.....
Parker City,	10,705	154,060	924 36	54,675	740	55,415	221 66	.....

ARMSTRONG COUNTY—Continued.

Names of Assessment Districts.	Value of salaries and emoluments of office, offices, posts of profit, professions, trades and occupations.	Aggregate value of all property taxable for county purposes at the rate of 6 mills on the dollar.	Aggregate amount of county tax assessed at the rate of 6 mills on the dollar.	Amount of money at interest, including mortgages, judgments, bonds, notes, stocks, etc.	Value of stages, omnibuses, hacks, cabs, etc.	Aggregate value of property taxable for State purposes at 4 mills on the dollar, including money at interest, stages, omnibuses, hacks, cabs, etc.	Aggregate amount of State tax assessed.	Debt of county.
Queenstown borough,	850	13,862	83 17	3,748	.....	3,748	14 99	.....
Red Bank township,	9,635	261,995	1,571 97	33,670	.....	33,670	134 68	.....
Rayburn township,	6,850	256,953	1,541 72	22,888	.....	22,888	91 55	.....
Rural Valley borough,	4,650	93,352	560 11	17,418	300	17,718	70 87	.....
South Bend township,	2,315	238,476	1,430 86	33,353	.....	33,353	133 41	.....
Sugar Creek township,	3,340	240,328	1,441 97	45,545	.....	45,545	182 18	.....
South Buffalo township,	6,060	398,830	2,392 98	69,528	.....	69,528	278 11	.....
South Bethlehem borough,	3,105	36,969	221 81	7,563	.....	7,563	30 25	.....
Valley township,	1,370	113,227	679 36	14,500	.....	14,500	58 00	.....
West Franklin township,	2,275	248,003	1,488 38	36,790	.....	36,790	147 16	.....
Washington township,	3,965	145,379	872 27	61,523	.....	61,523	246 09	.....
Wayne township,	2,945	333,804	2,002 83	41,530	.....	41,530	166 12	.....
Worthington borough,	2,750	68,153	408 92	22,918	60	22,978	91 91	.....
Wick borough,	15,863	308,815	1,852 89	58,493	.....	58,493	233 97	.....
West Kittanning borough,	3,475	41,860	251 16	2,548	.....	2,548	10 19	.....
Total,	$436,720	$11,682,279	$70,093 67	$1,727,402	$4,275	$1,731,677	$6,926 70	$24,462 17

BEAVER COUNTY.

Names of Assessment Districts.	Taxables	Cleared land.	Timber land.	Value of all real estate.	Value of real estate exempt from taxation.	Value of real estate taxable.	Number and value of horses, mares, geldings and mules over the age of four years.		Number and value of neat cattle over the age of four years.	
							No.	Value.	No.	Value.
Alequippa borough,	114	72	.....	$383,505	$10,600	$372,905	18	$1,065	7	$140
Baden borough,	111	1,217	.....	321,186	16,600	304,586	32	1,495	29	625
Beaver borough,	925	65	.....	1,860,555	275,200	1,585,355	117	5,937	9	108
Beaver Falls borough,	3,198	131	.....	4,606,849	645,729	3,961,120	443	19,990	16	280
Bridgewater borough,	488	107	.....	407,994	22,579	385,415	57	2,620	10	200
Big Beaver township,	304	9,570	1,210	450,982	5,900	445,082	219	9,790	333	6,700
Borough township,	200	552	50	384,693	41,200	343,493	57	3,695	33	615
Brighton township,	203	8,323	3,014	521,350	7,000	514,350	264	9,025	327	4,875
College Hill borough,	351	244	.....	567,655	75,100	492,555	38	1,150	10	150
Chippewa township,	152	6,821	2,509	324,630	3,800	320,830	246	7,570	299	5,340
Conway borough,	109	.....	.....	458,815	82,600	376,215	11	415	6	90
Daugherty township,	176	4,802	1,127	307,929	2,800	305,129	185	5,165	283	4,081
Darlington township,	342	12,092	1,456	603,881	14,100	589,781	853	13,655	583	8,920
Darlington borough,	112	.....	.....	73,670	6,000	67,670	29	1,130	2	40
Economy township,	274	8,558	2,954	520,026	8,835	511,191	211	6,195	305	4,440
Eastvale borough,	76	7	.....	66,415	3,450	62,965	3	185	10	190
Fallston borough,	163	230	80	235,955	11,050	224,905	23	900	8	170
Freedom borough,	863	69	.....	741,135	16,490	724,645	76	2,580	6	78
Frankfort Springs borough,	63	260	20	51,240	4,200	47,040	26	1,270	15	355
Franklin township,	191	9,300	2,190	385,817	4,840	380,977	233	10,860	497	10,104
Greene township,	294	14,473	2,664	425,005	3,320	421,685	271	9,875	410	6,748
Glasgow borough	64	4	.....	30,436	2,700	27,736	14	590	....	.....
Georgetown borough,	102	35	.....	63,885	7,240	56,645	16	525	14	210
Hanover township,	315	21,284	5,309	598,874	16,550	582,324	506	14,265	473	7,335
Harmony township,	638	1,593	1,191	1,693,654	9,950	1,683,704	119	5,705	52	1,215
Hopewell township,	475	8,322	3,572	615,589	11,775	603,814	274	11,875	370	6,235
Hookstown borough,	106	19	.....	57,250	2,400	54,850	54	2,545	15	295
Industry township,	255	15,602	2,082	272,065	4,640	267,425	146	3,175	208	3,040
Independence township,	182	10,040	4,607	335,680	3,000	332,680	214	8,270	248	3,705
Moon township,	483	10,029	1,973	917,691	14,200	903,491	233	12,735	294	4,860
Marion township,	97	4,920	1,590	210,258	2,400	207,858	114	3,436	221	2,705

BEAVER COUNTY—Continued.

Names of Assessment Districts.	Taxables.	Cleared land.	Timber land.	Value of all real estate.	Value of real estate exempt from taxation.	Value of real estate taxable.	Number and value of horses, mares, geldings and mules over the age of four years.		Number and value of neat cattle over the age of four years.	
							No.	Value.	No.	Value.
Monaca borough,	729	146	.....	1,126,154	40,198	1,085,956	61	4,161	....	.....
New Brighton borough,	2,342	61	.....	3,178,767	342,540	2,836,227	312	15,915	19	330
New Sewickley township,	435	16,290	3,060	789,345	7,450	781,895	528	19,200	812	12,190
North Sewickley township,	438	9,691	2,725	510,638	15,650	494,988	285	13,445	367	6,965
New Galilee borough,	102	75	.....	87,540	11,300	76,240	25	955	5	75
Ohio township,	267	10,875	3,000	504,596	16,100	488,496	302	19,455	451	10,900
Patterson township,	116	420	95	150,490	3,750	146,740	27	995	36	715
Patterson Heights borough,	85	.....	.....	133,855	4,500	129,355	26	1,905	7	140
Pulaski township,	188	275	.....	198,676	14,200	184,476	16	2,495	30	600
Rochester borough,	1,849	50	.....	2,562,720	173,800	2,388,920	255	13,490	11	195
Rochester township,	412	2,302	.....	667,771	41,975	625,796	106	4,240	183	3,600
Raccoon township,	213	10,490	3,960	380,636	13,785	366,851	255	10,355	324	5,470
South Beaver township,	260	14,587	3,117	532,998	4,400	528,598	299	11,670	410	7,054
White township,	131	880	.....	230,502	4,000	226,502	24	700	22	480
Total,	18,993	214,883	53,555	$29,549,357	$2,029,896	$27,519,461	7,184	$296,669	7,770	$132,563

BEAVER COUNTY—Continued.

Names of Assessment Districts.	Value of salaries and emoluments of office, offices, posts of profit, professions, trades and occupations.	Aggregate value of all property taxable for county purposes at the rate of 4 mills on the dollar.	Aggregate amount of county tax assessed at the rate of 4 mills on the dollar.	Amount of money at interest, including mortgages, judgments, bonds, notes, stocks, etc.	Value of stages, omnibuses, hacks, cabs, etc.	Aggregate value of property taxable for State purposes at 4 mills on the dollar, including money at interest, stages, omnibuses, hacks, cabs, etc.	Aggregate amount of State tax assessed.	Debt of county.
Aiequippa borough,	$24,625	$398,735	$1,594 94	$8,800	.....	$8,800	$35 20	.....
Baden borough,	16,670	323,376	1,293 50	67,432	.....	67,432	269 73	.....
Beaver borough,	120,675	1,712,075	6,848 30	966,278	$2,100	968,378	3,876 54	.....
Beaver Falls borough,	420,150	4,401,540	17,577 40	463,541	2,220	465,761	1,857 02	.....
Bridgewater borough,	61,275	449,510	1,998 04	42,570	.....	42,570	170 28	.....
Big Beaver township,	33,750	495,322	1,981 29	96,583	.....	96,583	386 32	.....
Borough township,	27,300	375,103	1,500 41	57,110	.....	57,110	228 44	.....
Brighton township,	6,400	534,650	2,138 60	30,277	.....	30,277	121 14	.....
College Hill borough,	56,625	550,480	2,201 92	90,349	.....	90,349	361 40	.....
Chippewa township,	4,500	338,240	1,352 96	30,577	.....	30,577	122 31	.....
Conway borough,	17,250	393,970	1,575 88	1,350	.....	1,350	5 40	.....
Daugherty township,	13,375	327,750	1,311 00	33,411	.....	33,411	133 65	.....
Darlington township,	29,950	642,306	2,569 22	78,908	.....	78,908	315 68	.....
Darlington borough,	12,500	81,340	325 36	17,114	.....	17,114	68 46	.....
Economy township,	20,175	542,001	2,168 00	51,964	.....	51,964	207 86	.....
Eastvale borough,	9,950	73,290	293 16	4,230	.....	4,230	16 92	.....
Fallston borough,	16,575	242,550	970 20	6,090	.....	6,090	24 36	.....
Freedom borough,	129,725	857,028	3,428 11	89,772	450	90,222	360 89	.....
Frankfort Springs borough,	4,975	53,640	214 56	20,600	.....	20,600	82 40	.....
Franklin township,	10,725	412,666	1,650 66	64,908	.....	64,908	259 63	.....
Greene township,	13,300	451,608	1,806 03	40,859	.....	40,859	163 44	.....
Glasgow borough	7,675	36,001	144 00	.....	.....	.....	.....	.....
Georgetown borough,	10,925	68,305	273 22	4,803	150	4,953	19 84	.....
Hanover township,	10,220	614,144	2,456 57	17,590	.....	17,590	70 35	.....
Harmony township,	106,850	1,797,474	7,189 90	190,355	.....	190,355	761 42	.....
Hopewell township,	36,450	658,374	2,633 50	56,532	.....	56,532	226 13	.....
Hookstown borough,	11,300	68,990	275 96	16,464	.....	16,464	65 85	.....
Industry township,	16,475	290,115	1,160 46	7,215	.....	7,215	29 26	.....
Independence township,	8,925	353,580	1,414 32	33,551	.....	33,551	134 20	.....
Moon township,	42,975	964,061	3,856 24	124,251	.....	124,251	497 00	.....

BEAVER COUNTY—Continued.

Names of Assessment Districts.	Value of salaries and emoluments of office, offices, posts of profit, professions, trades and occupations.	Aggregate value of all property taxable for county purposes at the rate of 4 mills on the dollar.	Aggregate amount of county tax assessed at the rate of 4 mills on the dollar.	Amount of money at interest, including mortgages, judgments, bonds, notes, stocks, etc.	Value of stages, omnibuses, hacks, cabs, etc.	Aggregate value of property taxable for State purposes at 4 mills on the dollar, including money at interest, stages, omnibuses, hacks, cabs, etc.	Aggregate amount of State tax assessed.	Debt of county.
Marion township,	2,775	216,774	867 09	13,265	.....	13,265	53 06	.....
Monaca borough,	96,100	1,186,217	4,744 87	122,732	.....	122,732	490 93	.....
New Brighton borough,	322,400	3,174,872	11,899 48	131,980	1,000	132,980	527 89	.....
New Sewickley township,	31,325	844,610	3,378 44	54,719	.....	54,719	218 87	.....
North Sewickley township,	33,825	549,223	2,196 09	42,159	.....	42,159	168 66	.....
New Galilee borough,	12,750	90,020	360 08	27,502	.....	27,502	110 00	.....
Ohio township,	16,825	535,676	2,142 70	28,881	.....	28,881	115 52	.....
Patterson township,	16,550	165,000	660 00	2,800	.....	2,800	11 20	.....
Patterson Heights borough,	13,025	144,425	577 70	5,700	.....	5,700	22 80	.....
Pulaski township,	27,325	214,896	859 58	3,259	.....	3,259	13 04	.....
Rochester borough,	241,350	2,643,955	10,650 49	190,367	1,200	191,567	806 26	.....
Rochester township,	61,025	694,661	2,778 64	82,580	.....	82,580	330 32	.....
Raccoon township,	12,700	395,376	1,581 42	17,238	.....	17,238	68 95	.....
South Beaver township,	7,625	554,947	2,219 78	19,547	.....	19,547	84 27	.....
White township,	15,975	243,657	974 63	9,350	.....	9,350	37 40	.....
Total,	$2,213,840	$30,162,533	$20,094 70	$3,465,663	$7,120	$3,472,783	$13,931 88	$160,000 00

BEDFORD COUNTY.

Names of Assessment Districts.	Taxables	Cleared land.	Timber land.	Value of all real estate.	Value of real estate exempt from taxation.	Value of real estate taxable.	Number and value of horses, mares, geldings and mules over the age of four years.		Number and value of neat cattle over the age of four years.	
							No.	Value.	No.	Value.
Bedford borough,	592	.....	.....	$708,686	$129,800	$578,886	210	$11,502	75	$1,532
Bedford township,	841	38,705	9,225	806,261	33,000	773,261	513	18,990	567	11,101
Bloomfield township,	200	6,595	5,806	241,955	4,800	237,155	167	6,729	211	3,880
Broad Top township,	768	16,725	12,426	462,161	36,000	426,161	306	13,600	256	3,794
Coaldale borough,	101	.....	.....	37,771	4,400	33,371	28	1,680	20	340
Colerain township,	252	6,788	16,814	384,615	29,600	355,015	324	13,173	355	7,077
Cumberland Valley township,	250	22,777	11,466	285,852	13,500	272,352	298	14,095	402	8,227
Everett borough,	469	.....	.....	396,887	50,000	346,887	136	8,912	90	2,829
Harrison township,	240	16,624	4,894	172,920	5,500	167,420	195	7,267	228	3,378
Hopewell borough,	180	.....	.....	53,178	3,000	50,178	29	1,410	13	241
Hopewell township,	281	12,336	7,930	266,866	18,000	248,866	156	10,040	242	4,643
Hyndman borough,	437	.....	.....	169,069	16,300	152,769	95	1,950	38	570
Juniata township,	348	19,089	8,538	264,186	7,000	257,186	245	10,615	290	4,706
Kimmell township,	107	8,422	4,153	128,555	6,050	122,505	132	7,065	186	2,949
King township,	187	5,749	3,739	189,480	6,500	182,980	173	8,290	183	3,525
Liberty township,	400	5,270	6,709	280,282	13,400	266,882	136	5,490	145	2,597
Lincoln township,	144	7,134	3,643	58,661	2,350	56,311	95	4,265	118	1,804
Londonderry township,	386	11,693	18,536	238,276	3,750	234,526	184	9,410	249	4,338
Mann township,	270	11,305	9,128	60,664	2,500	58,164	213	10,447	230	4,421
Manns Choice borough,	111	.....	.....	64,140	7,650	56,490	27	1,125	25	439
Monroe township,	469	23,607	24,941	253,006	12,300	240,706	491	22,117	474	7,196
Napier township,	446	23,116	11,130	456,399	10,600	445,799	425	18,380	466	8,020
New Paris borough,	87	.....	.....	36,334	6,600	29,734	27	1,130	19	308
Pleasantville borough,	100	.....	.....	34,661	6,000	28,661	44	2,250	21	568
Providence, East,	418	16,252	11,438	207,433	10,875	196,558	345	11,275	286	4,341
Providence, West,	511	9,969	10,304	317,423	7,800	309,623	314	13,728	252	6,239
Rainsburg borough,	83	.....	.....	26,056	3,350	22,706	27	1,260	25	492
Saxton borough,	304	.....	.....	169,060	8,500	160,560	44	1,920	31	572
Schellsburg borough,	129	.....	.....	77,391	9,500	67,891	58	3,240	27	525
Snake Spring township,	198	7,025	7,028	255,601	3,900	251,701	186	9,145	220	3,893
Southampton township,	300	13,330	36,328	126,744	12,850	113,894	290	12,860	302	4,793

BEDFORD COUNTY—Continued.

Names of Assessment Districts.	Taxables	Cleared land.	Timber land.	Value of all real estate.	Value of real estate exempt from taxation.	Value of real estate taxable.	Number and value of horses, mares, geldings and mules over the age of four years.		Number and value of neat cattle over the age of four years.	
							No.	Value.	No.	Value.
St. Clairsville borough,	45	.....	.....	17,542	1,500	16,042	14	715	12	280
St. Clair, East,	331	10,380	7,277	255,018	16,000	239,018	306	14,750	317	5,022
St. Clair, West,	223	10,924	6,954	189,524	9,425	180,099	150	6,341	214	3,914
Union township,	134	5,986	7,579	68,058	4,500	63,558	82	2,925	100	1,667
Woodbury borough,	78	.....	.....	76,286	8,500	67,786	31	1,476	16	313
Woodbury township,	27	8,325	4,224	379,747	7,600	372,147	243	11,025	425	7,650
Woodbury, South,	390	10,447	10,200	507,012	22,400	484,612	338	22,395	507	12,497
Total,	11,097	328,573	260,410	$8,723,760	$555,300	$8,168,460	7,077	$323,127	7,637	$140,614

BEDFORD COUNTY—Continued.

Names of Assessment Districts.	Value of salaries and emoluments of office, offices, posts of profit, professions, trades and occupations.	Aggregate value of all property taxable for county purposes at the rate of 6 mills on the dollar.	Aggregate amount of county tax assessed at the rate of 6 mills on the dollar.	Amount of money at interest, including mortgages, judgments, bonds, notes, stocks, etc.	Value of stages, omnibuses, hacks, cabs, etc.	Aggregate value of property taxable for State purposes at 4 mills on the dollar, including money at interest, stages, omnibuses, hacks, cabs, etc.	Aggregate amount of State tax assessed.	Debt of county.
Bedford borough,	$39,805	$631,725	$3,790 35	$410,223	$3,025	$443,248	$1,772 90	.....
Bedford township,	22,925	826,277	4,957 76	108,730	250	108,980	435 92	.....
Bloomfield township,	7,025	254,789	1,528 73	17,708	.....	17,708	70 83	.....
Broad Top township,	42,025	485,620	2,913 72	41,743	.....	41,743	166 97	.....
Coaldale borough,	5,575	40,960	245 90	1,050	400	1,450	5 80	.....
Colerain township,	6,650	381,915	2,291 49	40,553	.....	40,553	162 21	.....
Cumberland Valley township,	7,750	302,424	1,814 54	76,363	.....	76,363	305 45	.....
Everett borough,	30,931	389,559	2,217 35	182,825	1,240	184,065	736 26	.....
Harrison township,	6,660	184,725	1,108 35	11,730	.....	11,730	46 92	.....
Hopewell borough,	7,745	59,574	357 44	24,316	.....	24,316	97 26	.....
Hopewell township,	14,140	277,689	1,666 13	21,640	.....	21,640	86 56	.....
Hyndman borough,	20,655	175,944	1,065 86	39,590	.....	39,590	158 36	.....
Juniata township,	8,425	280,932	1,685 59	21,197	.....	21,197	84 79	.....
Kimmell township,	6,325	138,844	833 04	18,540	.....	18,540	74 16	.....
King township,	4,110	198,905	1,193 43	30,535	.....	30,535	122 14	.....
Liberty township,	14,845	289,814	1,738 88	5,550	.....	5,550	22 20	.....
Lincoln township,	3,025	65,405	398 43	10,561	.....	10,561	42 24	.....
Londonderry township,	12,650	260,924	1,565 54	21,045	.....	21,045	84 18	.....
Mann township,	4,950	77,982	467 89	6,225	.....	6,225	24 90	.....
Manns Choice borough,	5,050	63,104	378 62	26,356	160	26,556	106 22	.....
Monroe township,	9,100	279,119	1,674 71	22,443	.....	22,443	89 77	.....
Napier township,	14,175	486,374	2,718 24	61,733	.....	61,733	246 93	.....
New Paris borough,	3,635	34,807	208 84	10,079	.....	10,079	40 32	.....
Pleasantville borough,	3,510	35,022	210 13	19,793	.....	19,793	79 17	.....
Providence, East,	8,125	220,299	1,322 39	18,225	.....	18,225	72 90	.....
Providence, West,	15,185	344,775	2,268 66	184,895	.....	184,895	739 58	.....
Rainsburg borough,	3,430	27,888	227 32	10,021	.....	10,021	40 08	.....
Saxton borough,	11,150	174,202	1,045 21	58,366	300	58,666	234 66	.....
Schellsburg borough,	5,410	77,066	462 40	42,197	.....	42,197	168 79	.....
Snake Spring township,	5,575	270,314	1,621 88	21,830	.....	21,830	87 32	.....

BEDFORD COUNTY—Continued.

Names of Assessment Districts.	Value of salaries and emoluments of office, offices, posts of profit, professions, trades and occupations.	Aggregate value of all property taxable for county purposes at the rate of 6 mills on the dollar.	Aggregate amount of county tax assessed at the rate of 6 mills on the dollar.	Amount of money at interest, including mortgages, judgments, bonds, notes, stocks, etc.	Value of stages, omnibuses, hacks, cabs, etc.	Aggregate value of property taxable for State purposes at 4 mills on the dollar, including money at interest, stages, omnibuses, hacks, cabs, etc.	Aggregate amount of State tax assessed.	Debt of county.
Southampton township,	7,925	139,472	836 83	13,056	.....	13,056	52 22	.....
St. Clairsville borough,	1,820	18,857	112 14	13,824	.....	13,824	55 30	.....
St. Clair, East,	9,475	268,265	1,609 59	61,592	.....	61,592	246 37	.....
St. Clair, West,	5,175	195,529	1,173 17	35,154	.....	35,154	140 62	.....
Union township,	3,895	72,045	432 27	6,914	.....	6,914	27 66	.....
Woodbury borough,	3,230	72,805	436 83	20,695	50	20,745	82 98	.....
Woodbury township,	5,825	396,647	2,379 88	25,882	.....	25,882	103 53	.....
Woodbury, South,	16,280	535,784	3,214 70	58,808	.....	58,808	235 23	.....
Total,	$404,186	$9,026,387	$54,174 23	$1,832,027	$5,425	$1,837,452	$7,349 79	$30,000 00

BERKS COUNTY.

Names of Assessment Districts.	Taxables.	Cleared land.	Timber land.	Value of all real estate.	Value of real estate exempt from taxation.	Value of real estate taxable.	Number and value of horses, mares, geldings and mules over the age of four years.		Number and value of neat cattle over the age of four years.	
							No.	Value.	No.	Value.
Albany,	465	14.366	10,655	$565.917	$31,300	$534,617	443	$15,217	709	$14,135
Amity,	528	11,144	273	754,609	35,800	718,809	445	21,591	980	24,150
Alsace,	341	4,614	2,208	243,626	23.250	220,376	259	11.260	320	6,850
Alsace, Lower,	306	2,553	1,540	362,775	4,200	358,575	94	1,380	133	2,662
Bern,	504	12,114	171	850,730	56,800	893,930	602	31,080	899	20,275
Bern, Upper,	337	7,579	3,226	358,095	10,025	348,070	315	16,297	468	11,725
Bernville,	134	.....	.....	110,025	4,000	106,025	81	2,590	7	150
Bethel,	778	16,402	8,126	794,558	16,500	778,058	658	38,459	943	24,337
Brecknock,	312	8,844	1,641	382,677	10,000	372,677	339	16,775	437	8,740
Bechtelville,	134	.....	.....	117,310	7,800	109,510	50	2,460	32	785
Birdsboro, East ward,	539	84	.....	555,239	39,500	515,739	.65	3,300	24	600
Birdsboro, West ward,	291	90	.....	594,800	32,200	562,600	47	3,580	30	745
Boyertown,	532	359	.....	928,894	87,700	841,194	167	12,737	31	775
Caernarvon,	320	6,871	982	404,620	14,900	389,720	235	10,125	296	6,950
Centre,	449	13,782	637	686,517	20,200	666,317	527	24,995	919	18,499
Centreport,	49	84	.....	45,639	700	44,939	21	1,185	6	180
Colebrookdale,	503	4,920	275	530,513	11,700	518,813	317	17,257	560	13,899
Cumru,	2,026	13,359	1,591	2,191,137	260,200	1,930,937	811	77,040	837	20,960
Douglass,	289	6,750	506	352,025	3,200	348,825	258	12,055	529	10,075
District,	225	5,729	1,123	187,635	2,000	185,635	178	7,495	372	5,830
Earl,	448	4,784	3,401	197,742	4,000	193,742	226	10,693	431	8,674
Exeter,	923	13,879	1,380	1,332,660	42,200	1,290,460	724	29,480	1,335	27,200
Fleetwood,	411	96	.....	479,657	9,950	349,707	81	5,340	26	620
Greenwich,	485	15,903	2,488	631,670	20,950	610,720	588	26,640	801	18,271
Heidelburg,	447	7,725	1,622	1,147,306	95,250	1,052,056	351	20,600	454	11,290
Heidelburg, North,	242	8,606	.....	448,030	8,000	440,030	323	16,554	512	11,695
Heidelburg, Lower,	1,088	16,243	1,152	1,880,343	329,800	1,550,543	857	53,360	1,271	31,290
Hereford,	404	8,628	1,264	557,756	40,300	517,456	371	21,730	693	17,580
Hamburg, North ward,	436	363	.....	325,016	49,875	275,141	53	2,470	19	390
Hamburg, South ward,	433	117	.....	563,653	59,000	504,653	118	6,760	25	500
Jefferson,	302	10,084	289	442,003	9,100	432,993	406	23,985	669	17,470

BERKS COUNTY—Continued.

Names of Assessment Districts	Taxables.	Cleared land.	Timber land.	Value of all real estate.	Value of real estate exempt from taxation.	Value of real estate taxable.	Number and value of horses, mares, geldings and mules over the age of four years.		Number and value of neat cattle over the age of four years.	
							No.	Value.	No.	Value.
Kutztown,	592	50	.....	643,703	63,500	580,203	103	5,730	33	590
Longswamp,	907	9,380	3,910	823,510	48,600	774,910	437	20,330	688	16,950
Lenhartsville,	56	86	.....	48,200	1,000	47,200	25	1,050	11	290
Malden Creek,	544	8,488	339	901,487	12,600	888,887	404	20,255	580	14,450
Maxatawney,	862	16,098	252	1,683,613	240,990	1,442,623	762	48,710	1,158	2[illegible],446
Marion,	433	9,464	178	854,525	16,200	838,325	459	19,089	724	18,075
Muhlenberg,	867	6,050	690	1,116,765	65,900	1,050,865	375	15,315	476	11,900
Mt. Penn,	216	87	.....	277,479	6,500	270,979	29	1,840	8	160
Ontelaunee,	403	5,707	67	676,991	107,000	569,991	278	18,190	350	8,750
Oley,	699	14,858	182	1,299,049	36,700	1,262,349	721	39,220	1,307	32,235
Penn,	416	11,152	705	577,338	19,000	558,338	473	19,245	692	17,300
Perry,	547	11,872	275	742,693	19,400	723,293	443	19,475	792	15,875
Pike,	292	4,767	5,789	224,287	10,000	214,287	251	10,501	579	13,552
Richmond,	596	13,381	741	966,318	34,300	932,018	274	30,321	893	20,276
Ruscombmanor,	487	6,086	2,235	310,998	6,900	304,098	236	9,125	469	10,735
Rockland,	432	7,471	2,541	362,633	6,130	356,503	327	11,570	692	12,440
Robeson,	852	12,408	7,297	865,645	40,700	824,945	653	34,895	736	15,610
Spring,	1,906	12,837	1,235	2,173,807	84,400	2,089,407	901	37,460	919	18,380
Tulpehocken,	571	14,096	605	885,815	30,000	855,815	616	38,110	876	23,365
Tulpehocken, Upper,	423	9,207	3,514	428,813	10,200	418,613	377	19,555	550	14,250
Tilden,	351	7,968	1,967	479,907	60,000	419,907	337	14,135	546	10,960
Topton,	204	84	.....	236,397	11,125	225,272	60	2,725	16	250
Union,	446	7,482	4,375	420,203	25,400	394,803	303	12,735	555	11,220
Windsor,	296	9,517	4,335	409,379	15,500	393,879	294	13,064	546	13,655
Washington,	578	7,284	1,253	577,313	31,000	546,313	353	18,210	757	16,670
Womelsdorf,	472	152	.....	479,951	43,000	436,951	80	4,933	29	680
West Leesport,	172	119	.....	135,065	2,600	132,465	40	1,695	16	445
Total,	29,302	422,307	87,037	$37,605,151	$2,389,045	$35,216,106	19,591	$991,964	29,816	$681,811

Reading—1st ward,	1,165	.....	.....	$2,029,410	$278,900	$1,750,510	93	$5,425	2	$80
2d ward,	2,189	.....	.....	2,231,325	34,300	2,197,025	156	7,900	....	.....
3d ward,	1,596	.....	.....	3,488,600	298,500	3,190,100	173	12,020	....	.....
4th ward,	1,042	.....	.....	3,689,925	331,500	3,358,425	209	13,375	....	.....
5th ward,	1,227	.....	.....	1,791,500	57,500	1,734,000	88	8,800	....	.....
6th ward,	3,136	.....	.....	3,611,550	93,500	3,518,050	224	14,030	....	.....
7th ward,	1,736	.....	.....	6,559,700	1,246,900	5,312,800	233	21,125	....	.....
8th ward,	1,278	.....	.....	3,049,275	320,000	2,729,275	189	9,730	....	.....
9th ward,	1,802	5	.....	2,291,295	336,000	1,955,295	97	4,680	....	.....
10th ward,	1,720	.....	5	1,202,495	92,400	1,110,095	41	1,390	5	125
11th ward,	1,868	.....	.....	1,807,530	164,900	1,642,630	78	2,755	....	.....
12th ward,	2,342	8	.....	2,234,300	107,800	2,126,500	103	3,945	....	.....
13th ward,	2,311	.....	4	3,309,100	289,000	3,020,100	114	6,100	18	525
14th ward,	1,871	.....	.....	3,560,375	368,900	3,191,475	19	1,150	4	100
15th ward,	2,002	48	.....	2,806,700	184,500	2,622,200	82	4,625	30	980
16th ward,	1,762	.....	.....	2,675,995	494,900	2,181,095	67	3,000	....	.....
Total Reading city,	29,047	61	9	$46,339,075	$4,699,500	$41,639,575	1,966	$120,030	59	$1,810
Total county districts,	29,302	422,307	87,037	37,605,151	2,389,045	35,216,106	19,591	994,964	29,816	681,811
Grand total,	58,349	422,369	87,046	$83,944,226	$7,088,545	$76,855,681	21,557	$1,114,994	29,875	$683,621

Names of Assessment Districts.	Value of salaries and emoluments of office, offices, posts of profit, professions, trades and occupations.	Aggregate value of all property taxable for county purposes at the rate of 3 mills on the dollar.	Aggregate amount of county tax assessed at the rate of 3 mills on the dollar.	Amount of money at interest, including mortgages, judgments, bonds, notes, stocks, etc.	Value of stages, omnibuses, hacks, cabs, etc.	Aggregate value of property taxable for State purposes at 4 mills on the dollar, including money at interest, stages, omnibuses, hacks, cabs, etc.	Aggregate amount of State tax assessed.	Debt of county.
Albany,	$21,600	$584,969	$1,754 91	$114,154	.....	$114,154	$456 62	.....
Amity,	36,300	803,850	2,411 55	171,408	.....	171,408	685 63	.....
Alsace,	15,050	253,536	760 61	61,141	.....	61,141	244 57	.....
Alsace, Lower,	19,200	384,817	1,154 45	114,467	.....	114,467	457 87	.....
Bern,	26,675	971,960	2,915 88	97,912	.....	97,912	391 65	.....
Bern, Upper,	15,550	391,642	1,174 93	126,329	.....	126,329	505 32	.....

BERKS COUNTY—Continued.

Names of Assessment Districts.	Value of salaries and emoluments of office, offices, posts of profit, professions, trades and occupations.	Aggregate value of all property taxable for county purposes at the rate of 3 mills on the dollar.	Aggregate amount of county tax assessed at the rate of 3 mills on the dollar.	Amount of money at interest, including mortgages, judgments, bonds, notes, stocks, etc.	Value of stages, omnibuses, hacks, cabs, etc.	Aggregate value of property taxable for State purposes at 4 mills on the dollar, including money at interest, stages, omnibuses, hacks, cabs, etc.	Aggregate amount of State tax assessed.	Debt of county.
Bernville,	15,400	124,165	372 49	51,145	.....	51,145	204 58	.....
Bethel,	36,400	877,254	2,631 76	104,123	.....	104,128	416 49	.....
Brecknock,	12,950	411,142	1,233 43	65,070	.....	65,070	260 28	.....
Bechtelville,	13,550	126,305	378 91	26,899	$160	27,059	108 24	.....
Birdsboro, East ward,	60,975	580,614	1,741 84	143,351	.....	143,351	573 40	.....
Birdsboro, West ward,	31,600	398,525	1,795 57	323,754	.....	323,754	1,295 02	.....
Boyertown,	77,200	931,906	2,795 72	368,342	1,435	369,777	1,479 11	.....
Caernarvon,	18,590	425,385	1,276 16	29,766	.....	29,766	119 07	.....
Centre,	21,650	728,461	2,185 38	66,018	.....	66,018	264 07	.....
Centreport,	5,100	51,404	154 21	30,233	.....	30,233	120 93	.....
Colebrookdale,	37,300	587,269	1,761 81	80,211	.....	80 211	320 84	.....
Cumru,	168,700	2,157,637	6,472 91	316,469	.....	316,469	1,265 88	.....
Douglass,	24,600	394,955	1,184 87	34,080	.....	34,080	136 32	.....
District,	9,750	208,710	626 13	13,265	.....	13,265	53 06	.....
Earl,	16,650	229,759	689 28	69,349	.....	69,349	277 40	.....
Exeter,	71,450	1,418,590	4,255 77	139,793	.....	139,793	559 17	.....
Fleetwood,	45,175	400,842	1,202 53	159,199	230	159,429	637 72	.....
Greenwich,	23,450	679,081	2,037 24	80,583	.....	80,583	322 33	.....
Heidelburg,	40,550	1,124,496	3,373 49	150,818	.....	150,818	603 27	.....
Heidelburg, North,	7,550	475,829	1,427 49	35,260	.....	35,260	141 04	.....
Heidelburg, Lower,	89,350	1,724,543	5,173 63	243,694	.....	243,694	974 78	.....
Hereford,	24,725	581,491	1,744 47	78,666	.....	78,666	314 66	.....
Hamburg, North ward,	37,550	315,551	946 65	105,420	.....	105,420	421 68	.....
Hamburg, South ward,	42,950	554,863	1,664 59	196,303	250	196,553	786 21	.....
Jefferson,	11,250	485,698	1,457 09	58,630	.....	58,630	234 52	.....
Kutztown,	66,800	653,323	1,959 97	390,806	100	390,906	1,563 62	.....
Longswamp,	59,200	871,390	2,614 17	112,512	.....	112,512	450 05	.....
Lenhartsville,	6,500	55,040	165 12	1,000	.....	1,000	4 00	.....
Maiden Creek,	53,375	976,967	2,930 90	78,841	.....	78,841	315 36	.....

Maxatawney,	59,650	1,576,429	4,729 29	420,342	.....	420,342	1,681 37	.....
Marion,	20,800	905,280	2,715 84	95,235	.....	95,235	380 94	.....
Muhlenberg,	71,400	1,149,480	3,448 44	205,559	.....	205,559	822 23	.....
Mt. Penn,	18,250	291,229	873 69	13,125	.....	13,125	52 49	.....
Ontelaunee,	27,950	624,881	1,874 64	97,138	.....	97,138	388 55	.....
Oley,	48,050	1,381,854	4,145 56	630,116	.....	630,116	2,520 47	.....
Penn,	21,000	615,883	1,847 65	105,427	.....	105,427	421 71	.....
Perry,	38,050	796,693	2,390 08	125,094	.....	125,094	500 38	.....
Pike,	10,350	248,690	746 07	29,866	.....	29,866	119 46	.....
Richmond,	37,250	1,019,865	3,059 60	137,203	.....	137,203	548 81	.....
Ruscombmanor,	21,500	345,458	1,036 37	33,108	.....	33,108	132 43	.....
Rockland,	21,000	401,513	1,204 54	64,675	.....	64,675	258 70	.....
Robeson,	64,450	939,900	2,819 70	166,847	.....	166,847	667 39	.....
Spring,	136,400	2,281,647	6,844 94	266,878	.....	266,878	1,067 51	.....
Tulpehocken,	38,350	955,640	2,866 92	113,930	.....	113,930	455 72	.....
Tulpehocken, Upper,	22,550	474,968	1,424 90	37,342	.....	37,342	149 37	.....
Tilden,	17,550	462,552	1,387 66	43,298	.....	43,298	173 19	.....
Topton,	22,700	250,947	752 84	66,490	75	66,565	266 26	.....
Union,	27,500	446,258	1,338 77	81,300	.....	81,300	325 20	.....
Windsor,	8,700	429,298	1,287 89	34,228	.....	34,228	136 91	.....
Washington,	38,150	619,343	1,858 08	130,365	.....	130,365	521 46	.....
Womelsdorf,	56,700	499,264	1,497 79	214,885	700	215,585	862 34	.....
West Leesport,	17,650	152,255	456 76	66,865	.....	66,865	267 46	.....
Total,	$2,118,415	$39,011,296	$117,033 88	$7,418,327	$2,950	$7,421,277	$29,685 11	.....
Reading—1st ward,	$93,100	$1,849,115	$5,547 34	$157,069	.....	$457,069	$1,828 27	.....
2d ward,	193,200	2,398,125	7,194 37	89,987	$200	90,187	360 74	.....
3d ward,	170,250	3,372,370	10,117 11	460,140	.....	460,140	1,840 56	.....
4th ward,	131,600	3,503,400	10,510 20	1,647,977	4,870	1,652,847	6,611 39	.....
5th ward,	120,450	1,863,250	5,589 75	574,944	.....	574,944	2,299 77	.....
6th ward,	298,425	3,830,505	11,491 51	258,980	.....	258,980	1,035 92	.....
7th ward,	245,250	5,579,175	16,737 52	3,708,045	1,400	3,709,445	14,837 78	.....
8th ward,	148,150	2,887,155	8,661 46	543,039	1,050	544,089	2,176 36	.....
9th ward,	176,850	2,136,825	6,410 48	113,664	.....	113,664	454 66	.....
10th ward,	148,400	1,260,010	3,780 03	62,726	.....	62,726	250 90	.....
11th ward,	180,050	1,825,415	5,476 25	143,581	.....	143,581	574 33	.....
12th ward,	233,600	2,364,045	7,092 13	124,266	.....	124,266	497 06	.....
13th ward,	281,850	3,308,575	9,925 73	99,716	.....	99,716	398 86	.....
14th ward,	186,550	3,379,275	10,137 83	1,123,659	.....	1,123,659	4,494 64	.....
15th ward,	203,700	2,831,505	8,494 52	100,297	.....	100,297	401 19	.....
16th ward,	169,750	2,353,845	7,061 54	299,639	.....	299,639	1,198 56	.....
Total Reading city,	$2,981,175	$44,742,590	$134,227 77	$9,807 729	$7,520	$9,815,249	$39,260 99	.....
Total county districts,	2,118,415	39,011,296	117,033 88	7,418,327	2,950	7,421,277	29,685 11	.....
Grand total,	$5,099,590	$83,753,886	$251,261 65	$17,226,056	$10,470	$17,236,526	$68,946 10	$201,100 00

BLAIR COUNTY.

Names of Assessment Districts.	Taxables.	Cleared land.	Timber land.	Value of all real estate.	Value of real estate exempt from taxation.	Value of real estate taxable.	Number and value of horses, mares, geldings and mules over the age of four years.		Number and value of neat cattle over the age of four years.	
							No.	Value.	No.	Value.
Altoona city—1st ward,	1,210	.....	.....	$2,835,230	$250,200	$2,585,030	130	$5,300	....	.....
2d ward,	1,537	.....	.....	1,723,147	126,500	1,596,647	42	3,930	10	$300
3d ward,	1,004	.....	.....	2,981,330	370,300	2,611,030	67	3,280	4	80
4th ward,	1,015	.....	.....	2,786,000	474,000	2,312,000	38	1,850	....	.....
5th ward,	959	.....	.....	1,242,145	54,000	1,188,145	73	2,920	17	340
6th ward,	2,029	.....	.....	2,016,931	176,100	1,840,831	69	2,070	4	80
7th ward,	873	.....	.....	1,357,350	160,000	1,197,350	30	1,500	15	165
8th ward,	3,062	.....	.....	2,101,928	340,200	1,761,728	152	4,870	14	350
9th ward,	1,045	.....	.....	1,229,658	130,600	1,116,058	37	2,105	....	.....
Allegheny township,	449	7,737	9,756	595,585	139,400	456,183	334	12,145	391	11,900
Antis township,	627	12,292	23,573	872,401	33,600	838,801	333	19,660	400	10,164
Bellwood borough,	515	.....	.....	799,297	420,520	378,777	45	2,295	46	1,150
Blair township,	284	6,645	2,415	396,120	4,500	391,620	190	9,115	265	6,295
Catharine township,	216	9,875	6,447	322,015	5,000	317,015	227	12,205	212	4,240
Duncansville borough,	441	46	.....	306,660	22,500	284,160	83	3,810	25	595
Frankstown township,	540	12,439	14,468	596,808	23,900	572,908	437	27,755	443	10,730
Freedom township,	343	5,955	4,090	201,315	7,700	193,615	195	8,360	160	3,320
Gaysport borough,	265	230	.....	229,440	43,000	186,440	32	1,775	18	415
Greenfield township,	385	9,524	11,368	299,161	16,300	282,861	284	18,445	356	7,120
Hollidaysburg borough—1st ward,	331	.....	.....	309,135	30,000	279,135	34	2,040	5	95
2d ward,	268	.....	.....	661,060	276,000	385,060	39	3,305	12	290
3d ward,	178	.....	.....	247,595	8,000	239,595	40	2,640	5	120
4th ward,	298	.....	.....	376,665	106,000	270,665	33	1,475	8	160
Huston township,	294	9,527	11,148	496,522	15,975	480,547	305	8,990	344	6,605
Juniata borough,	590	.....	.....	658,605	28,100	630,505	51	4,200	50	1,105
Juniata township,	160	5,429	9,443	117,378	2,950	114,428	142	3,892	129	1,935
Logan township,	2,652	13,970	10,742	2,996,544	282,910	2,713,634	532	20,873	724	13,135
Martinsburg borough,	196	23	.....	237,310	27,700	209,610	77	3,205	38	695
Newry borough,	82	.....	.....	50,212	7,400	42,812	27	1,355	9	210
North Woodbury township,	367	9,670	2,327	593,046	31,500	561,546	337	15,293	662	15,423

Roaring Springs borough,	448	39	11	538,763	69,500	469,263	91	5,69	35	7 6
Snyder township,	462	5,107	18,100	426, 5	16,600	410,354	191	9,175	212	4,135
Taylor township,	312	9,522	2,813	518,972	8 4 0	510,572	315	15,177	402	9,805
Tyrone township,	237	11,403	13,580	548,167	29,100	519,067	348	15,552	324	6,489
Tyrone borough—1st ward,	230	.....	.....	342,625	42,000	300,625	20	960	9	135
2d ward,	248	.....	.....	425,440	90,600	334,840	56	2,800	2	40
3d ward,	329	.....	.....	324,555	21,500	303,055	42	2,420	9	150
4th ward,	333	.....	.....	356,775	10,9 0	345,875	23	1,130	5	100
5th ward,	263	.....	.....	361,805	31,500	230,305	16	640	7	105
6th ward,	199	.....	.....	174,700	17,500	157,200	43	1,675	25	415
7th ward,	172	111	.....	100,973	2,000	98,973	15	675	14	271
Williamsburg borough,	335	.....	.....	259,543	30,9 0	228,643	73	4,060	22	550
Woodbury township,	328	10,871	7,966	563,881	12,200	551,681	365	17,485	357	8,925
Total,	26,100	140,415	148,247	$34,479,744	$3,980,555	$30,499,189	6,013	$288,097	5,779	$128,921

Names of Assessment Districts.	Value of salaries and emoluments of office, offices, posts of profit, professions, trades and occupations.	Aggregate value of all property taxable for county purposes at the rate of 3 mills on the dollar.	Aggregate amount of county tax assessed at the rate of 3 mills on the dollar.	Amount of money at interest, including mortgages, judgments, bonds, notes, stocks, etc.	Value of stages, omnibuses, hacks, cabs, etc.	Aggregate value of property taxable for State purposes at 4 mills on the dollar, including money at interest, stages, omnibuses, hacks, cabs, etc.	Aggregate amount of State tax assessed.	Debt of county.
Altoona city—1st ward,	$143,160	$2,733,490	$8,200 47	$243,770	$940	$244,710	$978 86	.....
2d ward,	189,568	1,790,445	5,371 34	106,913	.....	106,913	427 65	.....
3d ward,	83,200	2,697,550	8,092 87	196,225	150	196,375	785 49	.....
4th ward,	126,240	2,440,090	7,320 27	181,089	.....	181,089	724 35	.....
5th ward,	140,000	1,331,405	3,994 23	26,097	2,000	28,097	112 39	.....
6th ward,	211,350	2,054,331	6,163 00	70,576	.....	70,576	282 36	.....
7th ward,	95,160	1,294,175	3,882 53	5,335	.....	5,335	21 34	.....
8th ward,	325,542	1,992,490	5,977 47	79,792	.....	79,792	319 17	.....
9th ward,	77,260	1,195,423	3,586 27	207,123	.....	207,123	828 50	.....
Allegheny township,	31,415	511,733	1,535 21	13,266	.....	13,266	53 07	.....
Antis township,	52,350	920,975	2,763 00	56,643	.....	56,643	226 57	.....
Bellwood borough,	50,420	432,642	1,297 95	98,309	.....	98,309	393 24	.....

BLAIR COUNTY—Continued.

Names of Assessment Districts.	Value of salaries and emoluments of office, offices, posts of profit, professions, trades and occupations.	Aggregate value of all property taxable for county purposes at the rate of 3 mills on the dollar.	Aggregate amount of county tax assessed at the rate of 3 mills on the dollar.	Amount of money at interest, including mortgages, judgments, bonds, notes, stocks, etc.	Value of stages, omnibuses, hacks, cabs, etc.	Aggregate value of property taxable for State purposes at 4 mills on the dollar, including money at interest, stages, omnibuses, hacks, cabs, etc.	Aggregate amount of State tax assessed.	Debt of county.
Blair township,	21,420	428,450	1,285 40	26,545	.....	26,545	106 19	.....
Catharine township,	9,195	342,655	1,027 97	6,876	.....	6,876	27 50	.....
Duncansville borough,	44,840	333,405	1,000 24	16,047	435	16,482	65 93	.....
Frankstown township,	6,400	617,793	1,853 38	27,564	.....	27,564	110 25	.....
Freedom township,	19,500	224,795	674 40	18,727	.....	18,727	74 92	.....
Gaysport borough,	26,770	215,400	646 22	40,887	690	41,577	166 30	.....
Greenfield township,	29,480	337,906	1,013 73	20,942	.....	20,942	83 77	.....
Hollidaysburg borough—1st ward,	28,690	309,960	929 90	143,180	.....	143,180	572 73	.....
2d ward,	24,150	412,805	1,238 42	199,679	.....	199,679	798 71	.....
3d ward,	22,290	264,645	793 95	51,883	.....	51,883	207 53	.....
4th ward,	29,600	301,900	905 70	190,977	.....	190,977	763 92	.....
Huston township,	15,770	511,912	1,535 75	28,906	.....	28,906	115 62	.....
Juniata borough,	68,530	704,340	2,113 02	11,953	.....	11,953	47 81	.....
Juniata township,	5,780	126,035	378 11	3,947	.....	3,947	15 78	.....
Logan township,	208,060	2,955,702	8,867 15	98,152	.....	98,152	392 60	.....
Martinsburg borough,	26,810	240,320	720 97	39,732	290	40,022	160 09	.....
Newry borough,	8,493	52,870	158 62	53,718	.....	53,718	214 87	.....
North Woodbury township,	18,050	610,312	1,830 93	47,051	.....	47,051	188 20	.....
Roaring Springs borough,	44,900	520,553	1,561 66	62,411	715	63,126	252 50	.....
Snyder township,	40,520	464,184	1,392 56	29,473	.....	29,473	117 89	.....
Taylor township,	21,300	556,854	1,670 56	24,226	.....	24,226	96 91	.....
Tyrone township,	13,210	554,309	1,662 94	18,888	.....	18,888	75 55	.....
Tyrone borough—1st ward,	27,560	329,280	987 84	69,373	.....	69,373	277 50	.....
2d ward,	29,150	366,830	1,100 49	41,287	.....	41,287	165 15	.....
3d ward,	34,530	340,155	1,020 47	61,495	.....	61,495	245 98	.....
4th ward,	33,240	380,345	1,141 04	24,272	.....	24,272	97 09	.....
5th ward,	28,560	259,610	778 84	38,070	.....	38,070	152 28	.....
6th ward,	21,710	181,000	543 00	5,984	.....	5,984	23 94	.....
7th ward,	18,890	118,812	356 43	5,260	.....	5,260	21 04	.....

Williamsburg borough,	34,630	267,883	803 65	114,370	300	114,670	458 66	.....
Woodbury township,	21,130	599,221	1,797 67	41,624	.....	41,624	166 50	.....
Total,	$2,408,823	$33,325,630	$99,975 62	$2,848,637	$5,520	$2,854,157	$11,416 70	$65,500 00

BRADFORD COUNTY.

Names of Assessment Districts.	Taxables	Cleared land.	Timber land.	Value of all real estate.	Value of real estate exempt from taxation.	Value of real estate taxable.	Number and value of horses, mares, geldings and mules over the age of four years.		Number and value of neat cattle over the age of four years.	
							No.	Value.	No.	Value.
Asylum township,	299	12,170	2,609	$335,865	$5,400	$330,465	232	$7,325	382	$5,730
Albany township,	468	14,223	4,940	284,315	8,050	276,265	297	7,890	602	9,030
Athens township,	709	19,881	6,185	744,585	11,705	732,880	500	15,505	991	14,865
Athens borough,	1,781	.....	.....	1,233,530	150,100	1,083,430	211	6,045	33	495
Armenia township,	166	4,733	5,436	79,235	2,000	77,235	87	2,270	189	2,835
Alba borough,	83	440	7	49,630	2,500	47,130	28	650	34	520
Barclay township,	151	869	12,020	107,310	4,000	103,310	48	1,530	17	255
Burlington township,	303	14,037	733	326,715	6,320	320,395	195	9,350	534	8,010
Burlington borough,	81	432	115	56,850	9,300	47,550	32	1,635	27	490
Burlington township, West,	242	10,664	3,014	341,470	22,200	319,270	228	10,685	545	8,310
Canton township,	698	17,091	5,587	582,630	13,020	569,610	431	12,585	1,089	16,355
Canton borough,	568	.....	.....	516,315	71,050	445,265	127	3,435	40	600
Columbia township,	415	18,096	5,460	580,305	11,600	568,705	368	13,670	830	12,450
Franklin township,	191	6,857	1,705	199,620	5,500	194,120	52	4,715	279	4,185
Granville township,	379	14,054	1,056	380,655	9,200	371,455	366	13,435	768	11,925
Herrick township,	263	11,719	1,426	309,070	13,400	295,670	257	10,510	448	6,720
Litchfield township,	331	15,550	1,817	358,320	6,800	351,520	274	8,290	578	8,670
Le Raysville borough,	176	1,048	90	114,855	5,900	108,955	65	1,555	69	1,035
Le Ray township,	327	13,225	2,109	303,175	6,975	296,200	258	6,280	544	8,160
Monroe township,	531	8,904	8,891	344,415	11,000	333,415	273	8,795	375	5,625
Monroe borough,	209	.....	.....	99,890	15,800	84,090	37	2,115	26	390
New Albany borough,	194	.....	.....	84,225	2,800	81,425	56	2,180	40	600

BRADFORD COUNTY—Continued

Names of Assessment Districts.	Taxables.	Cleared land.	Timber land.	Value of all real estate.	Value of real estate exempt from taxation.	Value of real estate taxable.	Number and value of horses, mares, geldings and mules over the age of four years.		Number and value of neat cattle over the age of four years.	
							No.	Value.	No.	Value.
Orwell township,	389	14,982	3,858	400,275	15,425	384,850	356	11,355	815	12,2[illegible]5
Overton township,	240	4,940	7,559	97,570	15,300	82,270	132	3,020	181	2,715
Pike township,	407	19,612	5,132	458,425	7,650	450,775	347	11,720	842	12,660
Rome township,	310	14,184	2,799	330,555	7,100	323,455	245	7,250	548	8,220
Rome borough,	117	.....	.....	72,580	3,400	69,180	48	1,545	59	885
Ridgebury township,	404	21,232	1,650	430,020	12,350	417,670	351	10,020	696	10,440
Smithfield township,	519	21,256	4,250	625,995	22,250	603,745	448	11,225	1,156	17,340
Springfield township,	422	19,756	5,448	576,965	4,650	572,315	391	12,195	1,064	15,960
South Creek township,	350	15,418	1,383	289,045	5,400	283,645	277	6,300	483	7,245
South Waverley borough,	470	.....	.....	244,430	13,500	230,930	42	760	23	345
Sylvania borough,	110	.....	.....	54,650	3,700	50,950	44	1,650	47	705
Sheshequin township,	424	16,400	4,074	625,510	12,750	612,760	294	11,200	869	13,035
Standing Stone,	232	8,316	876	284,805	5,000	279,805	191	4,620	385	5,775
Sayre borough,	2,245	.....	.....	2,250,750	747,250	1,503,500	139	3,940	10	150
Tuscarora township,	393	14,222	2,272	339,385	8,800	330,585	228	7,900	652	9,780
Terry township,	424	17,218	644	269,265	3,245	266,020	288	7,935	477	7,155
Towanda township,	371	6,783	1,661	300,545	2,700	297,845	182	5,825	241	3,615
Towanda borough,	1,615	.....	.....	2,231,310	547,705	1,683,605	303	9,280	52	780
Towanda, North, township,	230	4,291	756	155,565	3,550	152,015	110	2,595	215	3,225
Troy township,	522	18,482	3,589	611,755	8,600	603,155	406	15,385	921	13,815
Troy borough,	514	.....	.....	632,815	79,000	553,815	144	6,220	28	420
Ulster township,	350	10,575	963	401,105	8,400	392,705	242	7,650	482	7,230
Warren township,	377	19,489	4,389	444,395	10,640	433,755	341	9,250	967	14,505
Windham township,	323	16,476	2,988	418,910	25,400	393,510	327	9,220	553	8,295
Wilmot township,	483	19,985	4,994	358,110	7,675	350,435	304	8,160	535	8,025
Wyalusing township,	412	14,022	1,792	472,900	15,575	457,325	317	13,550	497	7,455
Wyalusing borough,	222	.....	.....	177,765	7,400	170,365	66	2,360	12	180
Wysox township,	480	9,315	3,439	498,715	9,125	489,590	206	12,545	572	8,580
Wells township,	368	17,259	3,658	402,085	7,650	394,435	395	17,305	855	12,825
Total,	22,281	508,206	131,374	$21,889,180	$2,015,810	$19,873,370	11,566	$382,430	22,677	$340,850

BRADFORD COUNTY—Continued.

Names of Assessment Districts.	Value of salaries and emoluments of office, offices, posts of profit, professions, trades and occupations.	Aggregate value of all property taxable for county purposes at the rate of 5½ mills on the dollar.	Aggregate amount of county tax assessed at the rate of 5½ mills on the dollar.	Amount of money at interest, including mortgages, judgments, bonds, notes, stocks, etc.	Value of stages, omnibuses, hacks, cabs, etc.	Aggregate value of property taxable for State purposes at 4 mills on the dollar, including money at interest, stages, omnibuses, hacks, cabs, etc.	Aggregate amount of State tax assessed.	Debt of county.
Asylum township,	$2,330	$345,850	$1,902 17	$14,404	.....	$14,404	$57 61	.....
Albany township,	2,690	295,875	1,627 32	29,370	.....	29,370	117 48	.....
Athens township,	7,490	770,740	4,239 08	149,172	.....	149,172	596 68	.....
Athens borough,	52,580	1,142,550	6,284 02	153,100	$565	153,665	614 66	.....
Armenia township,	330	82,670	454 68	2,077	.....	2,077	8 31	.....
Alba borough,	2,790	51,090	280 99	3,655	.....	3,655	14 62	.....
Barclay township,	5,680	110,775	609 27	.....	.....	.....	.....	.....
Burlington township,	970	338,725	1,862 99	20,944	.....	20,944	83 77	.....
Burlington borough,	2,200	51,875	285 32	46,350	.....	46,950	187 80	.....
Burlington township, West,	2,340	340,605	1,873 33	21,193	.....	21,193	84 77	.....
Canton township,	8,385	606,935	3,338 14	75,099	.....	75,099	300 39	.....
Canton borough,	20,585	469,885	2,584 37	225,467	.....	225,467	901 86	.....
Columbia township,	4,430	599,255	3,295 90	37,291	.....	37,291	149 16	.....
Franklin township,	1,670	204,690	1,125 80	12,125	.....	12,125	48 50	.....
Granville township,	3,520	400,345	2,201 90	18,219	.....	18,219	72 87	.....
Herrick township,	2,520	315,420	1,734 82	23,728	.....	23,728	94 91	.....
Litchfield township,	1,650	370,120	2,035 72	19,145	.....	19,145	76 58	.....
Le Raysville borough,	7,085	118,630	652 47	70,208	.....	70,208	280 83	.....
Le Ray township,	4,530	315,170	1,733 44	16,002	.....	16,002	64 00	.....
Monroe township,	6,080	353,915	1,946 54	19,993	40	20,033	80 13	.....
Monroe borough,	5,970	92,565	509 10	38,928	.....	38,928	155 71	.....
New Albany borough,	7,215	91,420	502 82	39,621	.....	39,621	158 48	.....
Orwell township,	4,250	412,680	2,269 75	23,683	.....	23,683	94 73	.....
Overton township,	3,270	91,275	502 02	5,513	.....	5,513	22 05	.....
Pike township,	2,940	478,095	2,629 53	25,569	.....	25,569	102 27	.....
Rome township,	1,280	340,205	1,871 13	40,626	.....	40,626	162 50	.....
Rome borough,	2,680	74,290	408 60	55,214	.....	55,214	220 86	.....
Ridgebury township,	3,610	441,740	2,429 36	27,710	.....	27,710	110 84	.....
Smithfield township,	4,980	637,290	3,505 10	48,521	.....	48,521	194 09	.....
Springfield township,	4,860	605,330	3,329 32	51,234	.....	51,234	204 95	.....

BRADFORD COUNTY—Continued.

Names of Assessment Districts.	Value of salaries and emoluments of office, offices, posts of profit, professions, trades and occupations.	Aggregate value of all property taxable for county purposes at the rate of 5½ mills on the dollar.	Aggregate amount of county tax assessed at the rate of 5½ mills on the dollar.	Amount of money at interest, including mortgages, judgments, bonds, notes, stocks, etc.	Value of stages, omnibuses, hacks, cabs, etc.	Aggregate value of property taxable for State purposes at 4 mills on the dollar, including money at interest, stages, omnibuses, hacks, cabs, etc.	Aggregate amount of State tax assessed.	Debt of county.
South Creek township	3,540	300,730	1,654 02	11,274	.....	11,274	45 10	.....
South Waverley borough,	13,620	245,655	1,351 11	19,024	.....	19,024	76 10	.....
Sylvania borough,	1,890	55,195	303 58	24,797	.....	24,797	99 19	.....
Sheshequin township,	3,340	640,335	3,521 85	65,732	.....	65,732	262 94	.....
Standing Stone,	2,980	293,180	1,612 50	30,534	.....	30,534	122 14	.....
Sayre borough,	82,290	1,589,880	8,744 35	94,429	.....	94,429	377 73	.....
Tuscarora township,	2,460	350,725	1,928 99	10,300	.....	10,300	41 20	.....
Terry township,	2,620	283,730	1,560 52	14,665	.....	14,665	58 66	.....
Towanda township,	5,960	313,245	1,722 85	55,682	.....	55,682	222 73	.....
Towanda borough,	62,385	1,756,050	9,658 28	394,335	325	394,660	1,578 65	.....
Towanda, North, township,	3,990	161,825	890 04	13,550	.....	13,550	54 20	.....
Troy township,	4,445	636,800	3,502 40	77,975	.....	77,975	311 90	.....
Troy borough,	22,200	582,655	3,204 61	565,719	.....	565,719	2,262 88	.....
Ulster township,	7,115	414,700	2,280 85	24,442	.....	24,442	97 77	.....
Warren township,	2,980	460,490	2,532 69	33,075	.....	33,075	132 30	.....
Windham township,	3,870	414,895	2,281 93	62,968	.....	62,968	251 87	.....
Wilmot township,	2,480	369,100	2,030 06	21,097	.....	21,097	84 39	.....
Wyalusing township,	6,965	485,295	2,669 13	106,481	.....	106,481	425 91	.....
Wyalusing borough,	9,850	182,755	1,005 16	57,184	.....	57,184	228 73	.....
Wysox township,	8,635	519,350	2,856 43	86,097	.....	86,097	344 39	.....
Wells township,	3,080	427,645	2,352 05	35,482	.....	35,482	141 94	.....
Total,	$437,905	$21,084,255	$115,688 40	$3,119,603	$930	$3,120,533	$12,482 13	$100,000 00

BUCKS COUNTY.

Names of Assessment Districts.	Taxables.	Cleared land.	Timber land.	Value of all real estate.	Value of real estate exempt from taxation.	Value of real estate taxable.	Number and value of horses, mares, geldings and mules over the age of four years.		Number and value of neat cattle over the age of four years.	
							No.	Value.	No.	Value.
Attleboro borough,	166	170	5	$168,830	$3.600	$165,230	24	$1.245	9	$290
Bristol borough—1st ward,	647	.....	.....	881,910	83,500	798,410	67	3.210	1	30
2d ward,	895	.....	.....	837,700	84,900	752,800	55	3.180	1	30
3d ward,	494	57	.....	336,400	56.000	280.400	48	3.200	4	120
4th ward,	485	110	.....	232,650	1,000	231.650	12	475	1	40
Bristol township,	675	9.654	233	925.680	21,400	904,280	402	20,465	369	11.070
Bedminster township,	679	18.722	650	864.240	46,350	817,890	751	44,380	952	28,560
Bensalem township,	842	11.600	346	2,180,796	591,600	1,589,196	588	43.140	465	13,950
Bridgeton township,	249	3.787	280	137.378	2,100	135,278	120	5.069	100	3.000
Buckingham township,	982	18.367	1.567	1.609,864	129,300	1,480,564	836	41,330	1,455	43.650
Chalfont borough,	129	161	8	208,301	6,675	201.626	67	4,080	6	180
Doylestown borough—1st ward,	428	45	.....	761,750	121,300	640,450	66	5,400	5	150
2d ward,	353	61	.....	631,475	177.000	454,475	53	3.375	2	60
3d ward,	438	19	.....	634.950	45.000	589,950	101	6,775	....	.....
Doylestown township,	578	10.287	409	1,257.516	148.365	1,109.151	436	22,125	675	20,250
Durham township,	503	5.147	837	640.765	54,600	586,165	214	13,740	211	6,330
Falls township,	556	15,107	372	1.081.242	20,000	1,061.242	633	31,650	603	18.090
Haycock township,	491	8,242	3,491	257.853	15,000	242.853	277	12,570	248	7,440
Hilltown township,	957	16.048	567	1,448,833	79.000	1,369,833	979	55.140	967	29,010
Hulmeville borough,	164	317	7	164.735	6.800	157,935	41	2,455	14	420
Langhorne Manor borough,	410	49	.....	516,455	24,450	492.005	94	5,975	27	810
Langhorne Manor,	110	135	16	280,680	35,850	244.830	32	3,125	8	240
Makefield, Lower,	444	10,395	436	776.833	7,700	769.133	449	27.550	640	19,200
Makefield, Upper,	418	12.366	670	642.658	5,300	637,358	493	25,430	719	21.570
Middletown township,	525	10.972	388	1.346,181	331,203	1,014.978	437	25.655	668	20.040
Milford township,	892	16.737	328	858.604	27,800	830,804	681	36,195	846	25.380
Morrisville borough,	599	320	4	1.360.875	927,700	433.175	65	6,500	13	390
New Britain township,	441	10.181	226	868,549	14,200	854.349	586	27.710	739	22.170
New Hope borough,	459	673	.....	327.298	26,000	301,298	69	4.000	35	1,050
Newtown borough,	668	38	.....	975,205	98,500	876,705	117	9,145	7	210
Newtown township,	335	7.042	256	531.181	30,500	500.681	339	23.670	562	16,860

BUCKS COUNTY—Continued.

Names of Assessment Districts.	Taxables.	Cleared land.	Timber land.	Value of all real estate.	Value of real estate exempt from taxation.	Value of real estate taxable.	Number and value of horses, mares, geldings and mules over the age of four years.		Number and value of neat cattle over the age of four years.	
							No.	Value.	No.	Value.
Nockamixon township,	494	12,980	866	378,146	21,750	356,396	373	23,625	379	11,370
Northampton township,	570	15,713	292	1,322,640	30,000	1,292,640	744	51,205	889	26,670
Perkasie borough,	686	619	.....	796,612	62,400	734,212	164	8,800	23	690
Plumstead township,	716	16,388	881	1,083,742	28,510	1,055,232	809	55,850	1,156	34,680
Quakertown borough—1st ward,	324	109	.....	339,970	28,400	311,570	56	3,385	4	120
2d ward,	464	125	.....	549,639	74,000	505,639	63	2,885	3	90
3d ward,	349	54	.....	434,760	44,100	390,660	71	5,360	....	.....
Rockhill, East,	482	6,353	1,241	414,110	21,100	393,010	232	11,950	227	6,810
Rockhill, West,	490	9,078	441	535,227	42,400	492,827	284	14,825	378	11,340
Richland township,	664	12,150	309	656,098	14,800	641,298	440	22,070	499	14,970
Richlandtown borough,	143	173	.....	172,545	4,600	167,945	51	4,365	4	120
Sellersville borough,	477	429	8	529,257	27,800	501,457	93	5,050	20	600
Silverdale borough,	78	254	12	89,143	2,750	86,393	60	3,015	14	420
Solebury township,	811	14,313	1,736	1,147,512	67,200	1,080,312	653	43,660	961	28,830
Southampton township,	573	7,881	106	981,865	54,000	927,865	429	22,700	443	13,290
Springfield township,	846	17,323	714	865,351	48,100	817,251	653	31,215	885	26,550
Telford borough,	84	6	.....	68,775	4,400	64,375	12	675	6	180
Tinicum township,	624	17,506	396	595,836	23,900	571,936	478	30,128	597	17,910
Tullytown borough,	375	1,095	9	200,285	5,500	194,785	72	3,180	34	1,020
Warminster township,	402	6,129	254	857,878	73,950	783,928	357	20,720	352	10,560
Warrington township,	309	8,166	380	675,462	10,000	665,462	352	22,670	459	13,770
Warwick township,	256	6,502	430	462,943	30,095	432,848	336	22,067	468	14,040
Wrightstown township,	275	5,427	445	507,497	21,500	485,997	296	16,715	390	11,700
Yardley borough,	317	176	.....	338,595	14,100	324,495	61	5,460	6	180
Total,	26,821	345,758	19,616	$37,781,275	$3,978,048	$33,803,227	16,271	$949,534	18,549	$556,500

BUCKS COUNTY—Continued.

Names of Assessment Districts.	Value of salaries and emoluments of office, offices, posts of profit, professions, trades and occupations.	Aggregate value of all property taxable for county purposes at the rate of 3 mills on the dollar.	Aggregate amount of county tax assessed at the rate of 3 mills on the dollar.	Amount of money at interest, including mortgages, judgments, bonds, notes, stocks, etc.	Value of stages, omnibuses, hacks, cabs, etc.	Aggregate value of property taxable for State purposes at 4 mills on the dollar, including money at interest, stages, omnibuses, hacks, cabs, etc.	Aggregate amount of State tax assessed.	Debt of county.
Attleboro borough,	$19,400	$186,165	$558 50	$11,600	.....	$11,600	$46 40	.....
Bristol borough—1st ward,	93,100	894,750	2,684 22	271,361	.....	271,361	1,085 43	.....
2d ward,	126,500	882,510	2,647 54	146,991	$300	147,291	589 16	.....
3d ward,	67,600	351,320	1,053 98	42,075	.....	42,075	168 30	.....
4th ward,	71,700	303,865	911 61	2,050	.....	2,050	8 20	.....
Bristol township,	56,500	992,315	2,977 10	36,814	.....	36,814	147 26	.....
Bedminster township,	47,500	938,330	2,815 66	231,585	.....	231,585	926 33	.....
Bensalem township,	107,000	1,753,286	5,260 00	714,766	200	714,966	2,859 88	.....
Bridgeton township,	29,600	172,947	518 65	47,065	.....	47,065	188 26	.....
Buckingham township,	85,700	1,651,244	4,953 99	211,170	.....	211,170	844 68	.....
Chalfont borough,	17,800	223,686	671 13	82,350	180	82,530	330 12	.....
Doylestown borough—1st ward,	56,800	702,800	2,108 40	156,386	140	157,126	628 49	.....
2d ward,	48,400	506,310	1,518 91	1,001,097	1,000	1,002,097	4,008 38	.....
3d ward,	60,900	657,625	1,972 89	374,795	1,500	376,295	1,505 00	.....
Doylestown township,	61,600	1,213,126	3,639 35	156,223	.....	156,223	624 89	.....
Durham township,	62,000	668,235	2,004 44	39,458	200	39,658	158 63	.....
Falls township,	58,400	1,169,382	3,507 57	729,762	.....	729,762	2,919 04	.....
Haycock township,	19,300	282,163	847 57	116,248	.....	116,248	465 00	.....
Hilltown township,	88,000	1,541,983	4,626 82	325,486	.....	325,486	1,301 95	.....
Hulmeville borough,	23,600	184,410	553 24	53,015	.....	53,015	212 06	.....
Langhorne borough,	54,600	553,390	1,660 07	331,269	.....	331,269	1,325 08	.....
Langhorne Manor borough,	8,200	256,395	769 19	131,100	.....	131,100	524 40	.....
Makefield, Lower,	38,600	854,483	2,563 72	163,804	.....	163,804	655 22	.....
Makefield, Upper,	36,600	720,958	2,163 09	54,785	.....	54,785	219 14	.....
Middletown township,	42,200	1,102,873	3,308 82	199,704	.....	199,704	798 81	.....
Milford township,	88,200	980,579	2,941 94	196,944	.....	196,944	787 77	.....
Morrisville borough,	78,000	518,065	1,554 39	59,370	.....	59,370	237 48	.....
New Britain township,	35,200	939,429	2,818 67	212,112	.....	212,112	848 45	.....
New Hope borough,	67,800	374,148	1,122 44	80,644	.....	80,644	322 57	.....
Newtown borough,	85,400	971,460	2,914 38	506,061	470	506,531	2,026 13	.....

BUCKS COUNTY—Continued.

Names of Assessment Districts.	Value of salaries and emoluments of office, offices, posts of profit, professions, trades and occupations.	Aggregate value of all property taxable for county purposes at the rate of 3 mills on the dollar.	Aggregate amount of county tax assessed at the rate of 3 mills on the dollar.	Amount of money at interest, including mortgages, judgments, bonds, notes, stocks, etc.	Value of stages, omnibuses, hacks, cabs, etc.	Aggregate value of property taxable for State purposes at 4 mills on the dollar, including money at interest, stages, omnibuses, hacks, cabs, etc.	Aggregate amount of State tax assessed.	Debt of county.
Newtown township,	31,000	572,211	1,716 64	*322,720	.....	*322,720	*1,290 88	.....
Nockamixon township,	46,200	437,591	1,312 30	75,733	50	75,783	303 13	.....
Northampton township,	50,400	1,420,915	4,262 83	134,355	.....	134,355	537 42	.....
Perkasie borough,	112,000	855,702	2,567 36	176,540	850	177,390	709 56	.....
Plumstead township,	76,200	1,221,962	3,666 53	268,816	.....	268,816	1,075 26	.....
Quakertown borough—1st ward,	42,600	357,675	1,073 11	172,338	100	172,438	689 75	.....
2d ward,	73,050	581,664	1,745 07	97,904	600	98,504	394 03	.....
3d ward,	54,800	450,820	1,352 54	106,835	800	107,635	430 54	.....
Rockhill, East,	37,100	448,870	1,346 53	94,525	.....	94,525	378 10	.....
Rockhill, West,	36,200	555,192	1,665 76	40,948	.....	40,948	163 54	.....
Richland township,	58,500	736,838	2,210 85	116,285	.....	116,285	465 14	.....
Richlandtown borough,	23,200	195,630	586 91	99,377	.....	99,377	397 51	.....
Sellersville borough,	69,200	576,307	1,728 98	173,826	650	174,476	697 90	.....
Silverdale borough,	10,200	100,028	300 10	11,100	.....	11,100	44 40	.....
Solebury township,	83,800	1,236,602	3,710 34	155,028	.....	155,028	620 11	.....
Southampton township,	60,400	1,024,255	3,072 75	133,493	.....	133,493	533 97	.....
Springfield township,	67,200	942,216	2,827 13	106,302	.....	106,302	425 21	.....
Telford borough,	9,200	74,430	223 21	22,850	.....	22,850	91 40	.....
Tinicum township,	55,300	675,274	2,026 12	69,862	.....	69,862	279 44	.....
Tullytown borough,	25,200	224,185	672 61	37,078	.....	37,078	148 32	.....
Warminster township,	38,000	853,208	2,559 85	227,893	.....	227,893	911 57	.....
Warrington township,	29,300	731,202	2,193 83	51,968	.....	51,968	207 87	.....
Warwick township,	21,400	490,355	1,471 25	55,625	.....	55,625	222 50	.....
Wrightstown township,	24,400	538,812	1,616 68	239,863	.....	239,863	959 45	.....
Yardley borough,	48,000	378,135	1,134 46	80,442	.....	80,442	321 77	.....
Total,	$2,919,050	$38,228,311	$114,692 22	$9,758,396	$7,040	$9,765,436	$39,061 88	No debt.

*These items contain 279,000 Standard oil stock, to which fifty per cent has been added according to law; this is now in litigation in the courts.

BUTLER COUNTY.

Names of Assessment Districts.	Taxables.	Cleared land.	Timber land.	Value of all real estate.	Value of real estate exempt from taxation.	Value of real estate taxable.	Number and value of horses, mares, geldings and mules over the age of four years.		Number and value of neat cattle over the age of four years.	
							No.	Value.	No.	Value.
Adams township,	496	12,778	894	$449,356	$7,500	441,856	325	10,468	450	7,372
Allegheny township,	348	10,569	3,800	272,312	5,700	266,612	252	11,722	210	3,618
Butler township,	840	11,239	2,200	804,989	14,000	790,989	298	13,335	390	7,752
Buffalo township,	426	13,431	2,000	487,984	10,000	477,984	332	8,980	374	5,919
Brady township,	205	6,806	2,845	192,865	4,000	188,865	134	5,495	200	3,609
Clinton township,	315	11,838	2,275	446,004	6,800	439,204	292	15,930	319	5,069
Clay township,	402	12,464	2,290	382,915	3,400	379,515	255	6,195	345	5,279
Center township,	342	13,603	1,400	380,482	7,800	372,682	287	8,740	395	6,233
Clearfield township,	321	10,288	3,400	333,200	11,500	321,700	203	6,780	216	3,266
Cherry township,	384	10,013	5,210	299,145	4,600	294,545	236	8,050	345	5,270
Cranberry township,	311	11,855	2,205	457,808	4,800	453,008	314	15,855	352	5,374
Connoquenessing township,	337	11,550	2,100	356,564	7,000	349,564	281	13,660	395	5,983
Concord township,	479	11,929	2,300	374,184	6,800	367,384	358	20,227	337	5,372
Donegal township,	419	11,583	2,691	358,850	3,200	355,650	277	8,210	274	4,553
Forward township,	397	11,204	2,537	429,548	3,900	425,648	315	10,200	378	5,991
Fairview township,	533	12,855	1,200	357,932	6,280	351,652	301	16,320	272	4,164
Franklin township,	306	10,972	2,974	354,881	8,500	346,381	253	10,516	415	7,031
Jefferson township,	424	12,207	2,133	484,919	37,600	447,319	326	19,470	423	11,062
Jackson township,	521	12,537	1,309	415,165	5,800	409,365	312	11,630	507	8,994
Lancaster township,	297	10,486	2,740	342,004	5,850	336,154	263	8,270	171	7,587
Marion township,	351	10,464	4,897	260,404	17,300	243,104	237	7,465	315	4,176
Mercer township,	215	6,814	1,275	202,034	5,500	196,531	173	8,935	287	4,443
Middlesex township,	470	12,643	1,317	454,454	11,500	442,954	351	20,715	326	5,785
Muddy Creek township,	265	10,935	2,465	268,911	2,400	266,511	255	10,365	414	6,726
Oakland township,	342	11,466	2,527	373,145	1,200	368,945	248	9,754	343	4,815
Penn township,	489	9,836	3,500	420,884	5,700	415,184	361	17,476	320	6,010
Parker township,	355	11,822	2,540	260,917	4,600	256,317	180	9,375	212	4,543
Summit township,	372	10,842	1,983	416,705	11,400	405,305	259	7,166	352	4,797
Slippery Rock township,	431	11,289	4,971	408,354	5,300	403,054	317	18,471	554	9,326
Venango township,	359	9,251	4,200	246,218	3,000	243,218	228	9,342	293	4,555
Washington township,	551	10,293	5,225	403,120	20,000	383,120	309	15,165	280	4,543

BUTLER COUNTY—Continued.

Names of Assessment Districts.	Taxables.	Cleared land.	Timber land.	Value of all real estate.	Value of real estate exempt from taxation.	Value of real estate taxable.	Number and value of horses, mares, geldings and mules over the age of four years.		Number and value of neat cattle over the age of four years.	
							No.	Value.	No.	Value.
Winfield township,	490	12,087	3,400	447,990	7,100	440,890	298	9,272	296	5,250
Worth township,	289	13,605	1,489	371,548	2,900	368,648	281	10,606	383	4,865
Butler borough,	4,309	407	.....	8,040,766	714,000	7,326,766	501	28,080	78	1,576
Brinn borough,	156	898	400	79,849	10,000	69,849	64	3,230	40	592
Connoquenessing borough,	105	893	.....	81,707	5,000	76,707	53	2,280	35	649
Evansburg borough,	400	146	.....	240,337	30,500	209,837	97	3,018	35	468
Eau Claire borough,	97	815	176	45,305	4,200	41,105	53	2,040	45	808
Fairview borough,	107	80	.....	49,315	15,000	34,315	43	1,385	25	500
Harrisville borough,	139	356	.....	75,714	10,500	65,214	60	3,685	50	751
Harmony borough,	265	25	.....	132,720	4,000	128,720	60	1,550	14	210
Karns City borough,	126	180	.....	33,951	1,500	32,451	24	1,010	22	540
Millerstown borough,	419	139	.....	133,712	8,500	125,212	141	6,460	49	980
Mars borough,	371	90	.....	177,038	28,000	149,038	87	2,930	10	145
Portersville borough,	64	462	.....	52,662	2,100	50,562	46	2,075	33	645
Prospect borough,	164	715	.....	75,422	3,100	72,322	72	2,730	57	1,015
Petrolia borough,	143	115	.....	39,754	4,825	34,929	40	1,795	15	300
Slippery Rock borough,	278	323	.....	357,378	210,000	147,378	88	3,398	26	675
Saxonburg borough,	149	230	.....	91,014	3,900	87,114	42	1,970	18	270
Sunbury borough,	108	130	.....	67,703	9,500	58,203	52	3,095	18	448
Valencia borough,	78	246	.....	34,476	4,975	29,501	17	765	8	160
West Liberty borough,	73	1,683	400	56,381	2,035	54,346	62	2,292	73	1,032
Zelienople borough,	409	122	.....	261,730	15,500	246,230	85	3,885	7	112
Total,	21,042	379,609	89,268	$22,672,725	$1,353,065	$21,319,660	10,798	$461,313	12,101	$201,641

BUTLER COUNTY—Continued.

Names of Assessment Districts.	Value of salaries and emoluments of office, offices, posts of profit, professions, trades and occupations.	Aggregate value of all property taxable for county purposes at the rate of .... mills on the dollar.	Aggregate amount of county tax assessed at the rate of .... mills on the dollar.	Amount of money at interest, including mortgages, judgments, bonds, notes, stocks, etc.	Value of stages, omnibuses, hacks, cabs, etc.	Aggregate value of property taxable for State purposes at 4 mills on the dollar, including money at interest, stages, omnibuses, hacks, cabs, etc.	Aggregate amount of State tax assessed.	Debt of county.
Adams township	$15,430	$475,126	$1,662 94	$135,542	.....	$134,542	$538 17	.....
Allegheny township	10,685	292,667	1,024 33	30,350	.....	30,350	121 40	.....
Butler township	34,430	846,506	2,962 77	77,500	.....	77,500	310 00	.....
Buffalo township	7,155	500,038	1,750 13	38,305	.....	38,305	153 22	.....
Brady township	2,690	200,659	702 31	21,069	.....	21,069	84 28	.....
Clinton township	3,950	464,153	1,624 54	61,435	.....	61,435	245 74	.....
Clay township	6,360	397,349	1,390 72	[illegible]	.....	40,651	162 60	.....
Center township	5,575	393,230	1,376 30	33,968	.....	33,968	135 87	.....
Clearfield township	7,085	338,831	1,185 91	29,833	.....	29,833	119 33	.....
Cherry township	5,295	313,160	1,096 06	32,985	.....	32,985	131 94	.....
Cranberry township	5,050	479,287	1,677 50	118,364	.....	118,364	473 45	.....
Connoquenessing township	4,410	373,617	1,307 65	94,274	.....	94,274	377 10	.....
Concord township	15,290	408,273	1,428 96	85,611	.....	85,611	342 44	.....
Donegal township	11,835	380,248	1,330 87	41,584	.....	41,584	166 34	.....
Forward township	11,050	452,889	1,585 11	177,235	.....	177,235	708 94	.....
Fairview township	18,710	390,846	1,367 96	41,568	.....	41,568	166 27	.....
Franklin township	2,795	366,726	1,283 54	24,118	.....	24,118	96 47	.....
Jefferson township	8,260	486,211	1,701 74	103,277	.....	103,277	413 11	.....
Jackson township	10,635	470,624	1,647 18	122,432	.....	122,432	489 73	.....
Lancaster township	3,625	355,616	1,244 66	45,309	.....	45,309	181 24	.....
Marion township	5,220	259,965	909 88	21,552	.....	21,552	86 21	.....
Mercer township	3,380	213,292	746 52	32,358	.....	32,358	129 43	.....
Middlesex township	15,720	485,174	1,698 11	243,499	.....	243,499	974 00	.....
Muddy Creek township	2,650	286,252	1,001 88	14,549	.....	14,549	58 20	.....
Oakland township	6,120	389,634	1,363 72	64,259	.....	64,259	257 04	.....
Penn township	15,930	454,600	1,591 10	148,954	.....	148,954	595 82	.....
Parker township	11,310	281,545	985 41	11,061	.....	11,061	44 24	.....
Summit township	6,680	423,748	1,483 12	134,096	.....	134,096	536 38	.....
Slippery Rock township	10,275	441,726	1,546 04	39,219	.....	39,219	156 88	.....
Venango township	7,340	264,455	925 59	25,862	.....	25,862	103 45	.....

BUTLER COUNTY—Continued.

Names of Assessment Districts.	Value of salaries and emoluments of office, offices, posts of profit, professions, trades and occupations.	Aggregate value of all property taxable for county purposes at the rate of .... mills on the dollar.	Aggregate amount of county tax assessed at the rate of .... mills on the dollar.	Amount of money at interest, including mortgages, judgments, bonds, notes, stocks, etc.	Value of stages, omnibuses, hacks, cabs, etc.	Aggregate value of property taxable for State purposes at 4 mills on the dollar, including money at interest, stages, omnibuses, hacks, cabs, etc.	Aggregate amount of State tax assessed.	Debt of county.
Washington township,	20,605	423,433	1,482 02	84,993	680	85,673	342 69	.....
Winfield township,	14,980	470,392	1,646 38	133,694	.....	133,694	534 78	.....
Worth township,	1,520	385,639	1,349 74	23,983	.....	23,983	95 93	.....
Butler borough,	334,195	7,690,617	26,917 16	1,493,722	3,729	1,497,451	5,989 80	.....
Bruin borough,	9,945	83,616	292 66	17,717	360	18,077	72 31	.....
Connoquenessing borough,	5,000	84,636	296 23	22,144	.....	22,144	88 58	.....
Evansburg borough,	27,385	240,708	842 48	97,798	355	98,153	392 61	.....
Eau Claire borough,	5,400	49,353	172 73	8,400	180	8,580	34 32	.....
Fairview borough,	5,085	41,285	144 50	8,766	.....	8,766	35 06	.....
Harrisville borough,	8,425	78,075	273 26	113,906	275	114,181	456 72	.....
Harmony borough,	16,305	146,785	513 75	14,417	400	14,817	59 27	.....
Karns City borough,	8,245	42,246	147 86	.....	150	150	60	.....
Millerstown borough,	31,625	164,277	574 97	256,177	1,414	257,591	1,030 36	.....
Mars borough,	23,630	175,743	615 10	88,682	660	89,342	357 37	.....
Portersville borough,	3,875	57,157	200 05	17,334	.....	17,334	69 34	.....
Prospect borough,	8,305	84,372	295 30	85,537	415	85,952	343 81	.....
Petrolia borough,	9,670	46,694	163 43	32,429	.....	32,429	129 71	.....
Slippery Rock borough,	18,455	169,906	594 67	134,824	280	135,104	540 42	.....
Saxonburg borough,	9,170	98,524	344 83	97,881	100	97,981	391 92	.....
Sunbury borough,	5,990	67,736	237 07	11,650	500	12,150	48 60	.....
Valencia borough,	4,540	34,966	122 38	16,911	.....	16,911	67 64	.....
West Liberty borough,	2,180	59,850	209 47	6,703	.....	6,703	26 81	.....
Zelienople borough,	25,540	275,267	963 43	187,370	680	188,050	752 20	.....
Total,	$875,110	$22,857,724	$80,002 03	$5,044,857	$10,178	$5,055,035	$20,220 14	$114,000 00

CAMBRIA COUNTY.

Names of Assessment Districts.	Taxables.	Cleared land.	Timber land.	Value of all real estate.	Value of real estate exempt from taxation.	Value of real estate taxable.	Number and value of horses, mares, geldings and mules over the age of four years.		Number and value of neat cattle over the age of four years.	
							No.	Value.	No.	Value.
Adams township,	1,068	9,706	19,750	$1,259,540	$18,700	$1,240,840	523	$23,810	433	$8,450
Allegheny township,	341	12,704	4,280	511,660	104,500	407,160	264	8,770	319	6,380
Ashville borough,	154	34	.....	55,280	4,500	50,780	25	1,410	18	360
Barnesboro borough,	648	752	.....	253,600	15,800	237,800	80	5,810	85	1,700
Barr township,	513	7,901	10,150	445,180	10,100	435,080	272	11,080	290	5,800
Blacklick township,	412	6,333	12,150	370,630	2,650	367,980	194	5,840	167	3,340
Cambria township,	317	13,133	16,125	504,020	18,100	485,920	333	9,480	406	8,120
Carroll township,	852	12,896	7,700	737,340	5,000	732,340	464	18,300	370	7,400
Carrolltown borough,	304	361	.....	183,460	25,000	158,460	92	3,460	47	940
Chest Springs borough,	61	229	.....	44,990	10,000	34,990	36	1,050	21	420
Chest township,	123	5,667	11,375	263,190	7,000	256,190	146	4,870	136	2,720
Clearfield township,	271	8,071	10,520	291,850	9,000	282,850	228	5,700	263	5,260
Conemaugh township,	290	3,410	3,475	340,740	6,480	334,260	191	4,660	208	4,160
Cresson township,	654	2,975	5,825	611,500	23,800	587,700	151	6,300	109	2,200
Croyle township,	554	5,185	6,320	538,870	13,500	525,370	206	15,460	195	3,900
Daisytown borough,	101	64	.....	52,600	1,200	51,400	3	120	20	400
Dale borough,	503	37	.....	329,630	31,000	298,630	43	1,650	26	520
Dean township,	180	2,420	13,096	262,890	4,900	257,990	71	3,130	44	1,090
East Conemaugh borough,	654	24	.....	674,170	59,500	614,670	67	2,350	15	300
East Taylor township,	188	2,200	3,575	227,850	4,300	223,550	138	5,150	168	3,360
Ebensburg borough, East ward,	170	58	.....	288,210	111,900	176,310	24	1,550	19	380
Ebensburg borough, West ward,	319	64	.....	401,130	38,700	362,430	88	5,040	55	1,100
Elder township,	606	3,487	3,540	261,100	4,400	256,700	234	9,200	165	3,300
Ferndale borough,	71	97	.....	129,800	2,100	127,700	6	580	10	290
Franklin borough,	293	148	.....	921,700	19,400	902,300	28	1,290	16	320
Gallitzin borough,	714	354	.....	448,660	24,500	424,160	127	8,450	110	2,200
Galitzin township,	393	2,968	5,935	328,200	5,700	322,500	200	5,890	94	1,880
Hastings borough,	476	129	.....	194,140	22,700	171,440	102	3,870	50	1,020
Jackson township,	556	11,220	18,440	720,040	14,150	705,890	355	14,670	269	5,380
Johnstown city—1st ward,	778	.....	.....	1,178,300	177,000	1,001,300	41	1,660	....	.....
2d ward,	285	.....	.....	1,107,610	251,000	856,610	158	9,340	....	.....

CAMBRIA COUNTY—Continued.

Names of Assessment Districts.	Taxables.	Cleared land.	Timber land.	Value of all real estate.	Value of real estate exempt from taxation.	Value of real estate taxable.	Number and value of horses, mares, geldings and mules over the age of four years.		Number and value of neat cattle over the age of four years.	
							No.	Value.	No.	Value.
3d ward,	265	.....	.....	1,329,000	365,000	964,000	126	6,860	1	20
4th ward,	417	.....	.....	901,010	90,000	811,010	74	3,660	3	60
5th ward,	653	.....	.....	719,520	32,000	687,520	125	5,330	....	.....
6th ward,	797	4	.....	772,920	80,000	692,920	60	3,000	15	300
7th ward,	820	36	.....	1,075,070	50,000	1,025,070	137	6,840	23	460
8th ward,	583	178	.....	573,860	76,700	497,160	91	3,940	48	960
9th ward,	698	2	.....	576,340	45,000	531,340	36	1,540	....	.....
10th ward,	373	35	.....	675,260	5,200	670,060	8	240	6	120
11th ward,	339	45	.....	404,620	4,200	400,420	20	750	9	180
12th ward,	386	46	.....	166,620	10,000	156,620	5	190	2	40
13th ward,	328	7	.....	256,840	35,000	221,840	77	3,150	....	.....
14th ward,	442	108	.....	2,180,250	54,000	2,126,250	10	610	10	220
15th ward,	221	.....	.....	323,620	5,000	318,620	63	2,900	....	.....
16th ward,	827	23	.....	550,550	71,000	479,550	53	2,650	58	1,160
17th ward,	954	101	.....	1,346,330	61,200	1,285,130	98	4,070	28	560
18th ward,	394	9	.....	283,860	34,500	249,360	25	930	3	60
19th ward,	402	4	.....	240,110	27,000	213,110	3	150	2	40
20th ward,	490	33	.....	357,570	15,700	341,870	32	1,340	18	360
21st ward,	221	49	.....	215,720	20,000	195,720	13	550	9	180
Lilly borough,	321	81	.....	177,230	21,600	155,630	96	5,560	41	820
Loretto borough,	75	73	.....	64,470	800	63,670	24	900	21	420
Lower Yoder township,	528	1,485	6,275	454,030	15,300	438,730	80	3,570	139	3 160
Munster township,	132	5,942	3,020	213,710	2,400	211,310	118	3,550	171	3,420
Patton borough—1st ward,	548	166	.....	397,880	74,000	323,880	49	3,850	57	1,140
2d ward,	417	29	.....	219,030	7,000	212,030	78	6,210	26	520
Portage borough,	259	151	.....	174,550	12,200	162,350	56	2,120	49	980
Portage township,	867	2,628	11,435	505,390	19,000	486,390	263	9,340	258	5,160
Reade township,	798	6,217	17,940	653,970	25,500	628,470	292	12,550	251	5,020
Richland township,	481	9,716	4,700	641,280	11,100	630,180	242	9,820	410	8,200
Rosedale borough,	94	414	.....	56,020	3,300	52,720	8	300	12	280
Scalp Level borough,	138	562	.....	85,980	4,300	81,680	39	1,390	18	360

South Fork borough—1st ward,	465	19	.....	309,210	33,600	275,610	55	2,060	6	120
2d ward,	471	24	.....	240,290	1,000	239,290	70	3,500	2	40
Spangler borough,	438	473	.....	179,860	3,880	175,980	109	3,960	47	940
Stony Creek township,	411	1,450	950	302,350	12,700	289,650	96	3,950	152	3,040
Summerhill borough,	174	142	.....	109,860	6,000	103,860	27	1,450	25	500
Summerhill township,	259	6,334	12,355	761,400	6,200	755,200	241	12,250	201	4,030
Susquehanna township,	619	7,745	8,690	589,700	5,800	583,900	275	18,350	300	6,000
Tunnelhill borough,	156	43	.....	79,400	15,000	64,400	21	1,270	25	500
Upper Yoder township,	198	2,791	4,850	303,040	9,500	293,540	234	11,810	203	4,060
Washington township,	325	2,380	5,720	230,970	2,300	228,670	89	2,640	132	2,640
Westmont borough,	206	234	.....	340,360	3,000	337,360	1	50	7	140
West Taylor township,	319	3,067	3,525	277,490	7,400	270,090	144	4,510	146	2,900
White township,	177	3,655	10,150	227,160	4,500	222,660	101	4,060	134	2,680
Wilmore borough,	94	188	.....	62,660	17,000	45,660	15	500	22	440
Total,	31,529	168,416	242,406	$34,544,240	$2,452,460	$32,091,780	8,769	$380,420	7,218	$144,920

Names of Assessment Districts.	Value of salaries and emoluments of office, offices, posts of profit, professions, trades and occupations.	Aggregate value of all property taxable for county purposes at the rate of 4½ mills on the dollar.	Aggregate amount of county tax assessed at the rate of 4½ mills on the dollar.	Amount of money at interest, including mortgages, judgments, bonds, notes, stocks, etc.	Value of stages, omnibuses, hacks, cabs, etc.	Aggregate value of property taxable for State purposes at 4 mills on the dollar, including money at interest, stages, omnibuses, hacks, cabs, etc.	Aggregate amount of State tax assessed.	Debt of county.
Adams township,	$75,160	$1,350,260	$6,751 30	$75,053	$170	$75,203	$300 81	.....
Allegheny township,	10,410	432,720	2,163 60	19,290	.....	19,290	77 16	.....
Ashville borough,	10,220	62,770	313 85	4,195	430	4,625	18 50	.....
Barnesboro borough,	54,560	299,870	1,499 35	35,508	960	36,468	145 87	.....
Barr township,	26,220	478,180	2,390 90	26,736	.....	26,736	106 94	.....
Blacklick township,	25,500	402,660	2,013 30	7,693	330	8,023	32 09	.....
Cambria township,	14,490	518,010	2,590 05	47,222	.....	47,222	188 89	.....
Carroll township,	70,320	828,360	4,141 80	40,077	160	40,237	160 96	.....
Carrolltown borough,	28,190	191,050	955 25	17,279	50	17,329	69 32	.....
Chest Springs borough,	5,020	41,480	207 40	3,180	150	3,330	13 32	.....
Chest township,	1,160	267,940	1,339 70	8,000	.....	8,000	32 00	.....

CAMBRIA COUNTY—Continued.

Names of Assessment Districts.	Value of salaries and emoluments of office, offices, posts of profit, professions, trades and occupations.	Aggregate value of all property taxable for county purposes at the rate of 4½ mills on the dollar.	Aggregate amount of county tax assessed at the rate of 4½ mills on the dollar.	Amount of money at interest, including mortgages, judgments, bonds, notes, stocks, etc.	Value of stages, omnibuses, hacks, cabs, etc.	Aggregate value of property taxable for State purposes at 4 mills on the dollar, including money at interest, stages, omnibuses, hacks, cabs, etc.	Aggregate amount of State tax assessed.	Debt of county.
Clearfield township,	10,800	304,610	1,523 05	1,741	.....	1,741	6 97	.....
Conemaugh township,	22,540	365,620	1,828 10	27,245	.....	27,245	108 98	.....
Cresson township,	64,330	660,530	3,302 65	50,282	.....	50,282	201 13	.....
Croyle township,	46,890	591,620	2,958 10	1,975	.....	1,975	7 90	.....
Daisytown borough,	6,490	58,410	292 05	.....	.....	.....	.....	.....
Dale borough,	45,260	346,060	1,730 30	23,432	.....	23,432	93 73	.....
Dean township,	17,010	279,520	1,397 60	.....	.....	.....	.....	.....
East Conemaugh borough,	83,180	700,500	3,502 50	16,543	.....	16,543	66 17	.....
East Taylor township,	11,700	243,760	1,218 80	13,500	.....	13,500	54 00	.....
Ebensburg borough, East ward,	16,540	194,780	973 90	33,028	.....	33,028	132 11	.....
Ebensburg borough, West ward,	34,920	403,490	2,017 45	198,956	900	199,856	799 43	.....
Elder township,	43,440	312,640	1,563 20	13,484	.....	13,484	53 93	.....
Ferndale borough,	5,540	134,110	670 55	9,029	.....	9,029	36 12	.....
Franklin borough,	31,020	934,930	4,674 65	27,415	.....	27,415	109 66	.....
Gallitzin borough,	81,830	516,640	2,583 20	21,612	800	22,412	89 65	.....
Galitzin township,	29,300	359,570	1,797 85	8,536	.....	8,536	34 14	.....
Hastings borough,	47,710	224,020	1,120 10	17,257	250	17,507	70 03	.....
Jackson township,	40,490	766,410	3,832 05	34,697	40	34,737	138 95	.....
Johnstown city—1st ward,	99,700	1,102,660	5,513 30	656,728	.....	656,728	2,626 91	.....
2d ward,	55,910	921,860	4,609 30	73,027	2,100	75,127	300 51	.....
3d ward,	37,840	1,008,720	5,043 60	14,052	1,730	15,782	63 13	.....
4th ward,	46,780	861,510	4,307 55	145,032	230	145,262	581 05	.....
5th ward,	82,470	775,320	3,876 60	62,605	400	63,005	252 02	.....
6th ward,	100,240	796,460	3,982 30	72,525	.....	72,525	290 10	.....
7th ward,	89,790	1,122,160	5,610 80	52,690	300	52,990	211 96	.....
8th ward,	57,860	559,920	2,799 60	46,930	.....	46,930	187 72	.....
9th ward,	66,160	599,040	2,995 20	33,961	.....	33,961	135 84	.....
10th ward,	35,030	705,450	3,527 25	3,500	.....	3,500	14 00	.....
11th ward,	35,390	436,740	2,183 70	2,750	.....	2,750	11 00	.....
12th ward,	29,160	186,010	930 05	2,100	.....	2,100	8 40	.....

13th ward,	33,970	258,960	1,294 80	14,530	.....	14,530	58 12	.....
14th ward,	45,570	2,172,650	10,863 25	1,484	.....	1,484	5 94	.....
15th ward,	19,910	341,430	1,707 15	22,470	100	22,570	90 28	.....
16th ward,	98,350	581,710	2,908 55	31,081	.....	31,081	124 32	.....
17th ward,	1,051,150	1,394,910	6,974 55	60,083	.....	60,083	240 33	.....
18th ward,	39,630	289,980	1,449 90	13,425	.....	13,425	53 70	.....
19th ward,	32,270	245,570	1,227 85	10,525	.....	10,525	42 10	.....
20th ward,	48,840	392,410	1,962 05	17,333	.....	17,333	69 33	.....
21st ward,	20,230	216,680	1,083 40	750	.....	750	3 00	.....
Lilly borough,	31,670	193,680	968 40	13,573	500	14,073	56 29	.....
Loretto borough,	6,690	71,680	358 40	23,266	360	23,626	94 50	.....
Lower Yoder township,	37,960	483,420	2,417 10	1,183	.....	1,183	4 73	.....
Munster township,	4,810	223,090	1,115 45	7,906	.....	7,906	31 63	.....
Patton borough—1st ward,	52,070	380,940	1,904 70	21,167	1,055	22,222	88 89	.....
2d ward,	40,990	259,750	1,298 75	9,908	1,320	11,228	44 91	.....
Portage borough,	24,860	190,310	951 55	17,127	960	18,087	72 35	.....
Portage township,	73,270	574,160	2,870 80	7,159	.....	7,159	28 63	.....
Reade township,	62,230	708,270	3,541 35	11,905	305	12,210	48 84	.....
Richland township,	37,190	685,390	3,426 95	66,320	.....	66,320	265 28	.....
Rosedale borough,	8,940	62,240	311 20	.....	.....	.....	.....	.....
Scalp Level borough,	12,800	96,230	481 15	13,866	440	14,306	57 23	.....
South Fork borough—1st ward,	50,980	328,770	1,643 85	3,979	.....	3,979	15 92	.....
2d ward,	39,720	282,550	1,412 75	12,025	500	12,525	50 10	.....
Spangler borough,	41,910	222,790	1,113 95	12,951	675	13,626	54 50	.....
Stony Creek township,	35,020	331,660	1,658 30	24,992	.....	24,992	99 97	.....
Summerhill borough,	17,340	123,160	615 75	5,121	160	5,281	21 12	.....
Summerhill township,	36,620	808,100	4,040 50	8,526	.....	8,526	34 10	.....
Susquehanna township,	48,420	656,670	3,283 35	35,104	.....	35,104	140 42	.....
Tunnelhill borough,	12,620	78,730	393 95	112	.....	112	45	.....
Upper Yoder township,	10,970	320,380	1,601 90	15,029	.....	15,029	60 11	.....
Washington township,	23,000	256,950	1,284 75	18,841	.....	18,841	75 36	.....
Westmont borough,	24,470	362,020	1,810 10	72,166	.....	72,166	288 66	.....
West Taylor township,	20,280	297,780	1,488 90	4,431	.....	4,431	17 72	.....
White township,	8,770	238,170	1,190 85	1,927	.....	1,927	7 71	.....
Wilmore borough,	7,500	54,100	270 50	14,235	30	14,265	57 06	.....
Total,	$2,914,590	$35,531,710	$177,658 55	$2,543,345	$15,405	$2,558,750	$10,235 00	No debt.

CAMERON COUNTY.

Names of Assessment Districts	Taxables.	Cleared land.	Timber land.	Value of all real estate.	Value of real estate exempt from taxation.	Value of real estate taxable.	Number and value of horses, mares, geldings and mules over the age of four years.		Number and value of neat cattle over the age of four years.	
							No.	Value.	No.	Value.
Driftwood borough,	170	.....	574	$48,193	$7,400	$40,793	13	$230	28	$336
Emporium, West ward,	296	.....	.....	97,100	15,000	82,100	29	520	10	120
Emporium, Middle ward,	298	.....	.....	248,679	150,000	98,679	46	992	15	180
Emporium, East ward,	260	.....	.....	87,235	21,000	66,235	37	655	23	276
Gibson township,	343	2,785	52,846	121,586	1,070	120,516	114	1,645	105	1,260
Grove township,	300	1,495	44,504	95,455	7,500	87,955	77	1,390	63	756
Lumber township,	239	1,161	31,610	88,927	15,000	73,927	66	837	72	864
Portage township,	64	272	10,187	16,785	1,200	15,585	18	350	30	360
Shippen township,	554	3,391	83,043	432,145	13,000	419,145	276	4,736	294	3,528
Total,	2,524	9,104	222,764	$1,236,105	$231,170	$1,004,935	676	$11,355	640	$7,680

CAMERON COUNTY—Continued.

Names of Assessment Districts.	Value of salaries and emoluments of office, offices, posts of profit, professions, trades and occupations.	Aggregate value of all property taxable for county purposes at the rate of 17 mills on the dollar.	Aggregate amount of county tax assessed at the rate of 17 mills on the dollar.	Amount of money at interest, including mortgages, judgments, bonds, notes, stocks, etc.	Value of stages, omnibuses, hacks, cabs, etc.	Aggregate value of property taxable for State purposes at 4 mills on the dollar, including money at interest, stages, omnibuses, hacks, cabs, etc.	Aggregate amount of State tax assessed.	Debt of county.
Driftwood borough,	$6,550	$47,909	$814 45	$1,597,262	.....	$1,597,262	$63 89	.....
Emporium, West ward,	11,540	94,280	1,602 76	14,071,520	.....	14,071,520	562 87	.....
Emporium, Middle ward,	12,565	112,416	1,911 07	7,162,506	.....	7,162,506	286 50	.....
Emporium, East ward,	11,540	78,706	1,338 00	3,589,320	.....	3,589,320	143 58	.....
Gibson township,	8,270	131,691	2 238 75	1,079,047	.....	1,079,047	43 17	.....
Grove township,	9,525	99,626	1,693 64	809,310	.....	809,310	32 38	.....
Lumber township,	6,625	82,253	1,398 [illegible]	953,358	.....	953,358	38 13	.....
Portage township,	1,355	17,650	30 [illegible]	190,000	.....	190,000	7 60	.....
Shippen township,	11,585	438,994	7,462 90	1,629,053	.....	1,629,053	65 16	.....
Total,	$79,555	$1,103,525	$18,759 92	$31,081,376	.....	$31,081,376	$1,243 28	$34,000 00

CARBON COUNTY.

Names of Assessment Districts.	Taxables.	Cleared land.	Timber land.	Value of all real estate.	Value of real estate exempt from taxation.	Value of real estate taxable.	Number and value of horses, mares, geldings and mules over the age of four years.		Number and value of neat cattle over the age of four years.	
							No.	Value.	No.	Value.
Banks township,	1,067	.....	6,054	$320,441	$49,725	$270,716	133	$3,630	....	.....
Beaver Meadow borough,	447	.....	183	60,868	6,800	54,068	17	480	6	60
East Mauch Chunk borough—1st ward,	415	3	350	161,300	27,000	134,300	24	600	....	.....
2d ward,	403	.....	77	228,722	93,000	135,722	20	460	7	70
3d ward,	236	157	592	64,863	1,000	63,863	21	650	33	330
East Penn township,	291	7,922	2,848	100,308	3,800	96,508	168	3,662	196	1,568
East Side borough,	88	112	506	13,300	300	13,000	3	75	15	150
Franklin township,	729	4,592	2,938	214,000	24,000	190,000	241	2,507	198	1,584
Kidder township,	182	1,325	32,823	60,162	1,350	58,812	59	1,298	70	700
Lansford borough, East ward,	474	.....	234	195,693	33,200	162,493	43	1,165	6	60
Lansford borough, Middle ward,	492	.....	255	252,192	54,900	197,292	66	1,650	3	30
Lansford borough, West ward,	586	.....	461	240,644	10,000	230,644	83	1,780	....	.....
Lausanne township,	58	1,314	2,391	11,858	550	11,308	37	937	26	260
Lehigh township,	158	1,921	3,236	46,607	16,550	30,057	60	825	61	610
Lehighton borough—1st ward,	554	337	.....	206,637	32,000	174,637	46	1,137	5	45
2d ward,	393	94	.....	278,166	75,000	203,166	70	1,978	9	90
3d ward,	595	66	.....	227,773	28,000	199,773	24	508	....	.....
Lower Towamensing township,	1,434	7,210	7,169	334,387	8,200	326,187	260	7,855	240	2,400
Mahoning township, Mahoning	389	9,134	4,272	116,509	5,200	111,309	315	5,750	406	4,060
Mahoning township, Packerton,	291	689	25	176,995	2,800	174,195	19	263	12	120
Mauch Chunk township,	981	675	8,977	693,177	25,300	667,877	180	4,340	48	480
Mauch Chunk borough—1st ward,	520	120	335	590,715	216,666	374,049	59	1,775	4	55
2d ward,	703	12	127	185,291	27,850	157,441	32	755	....	.....
3d ward,	210	.....	.....	93,725	26,000	67,725	22	1,130	....	.....
Packer township,	204	3,440	7,850	81,633	4,200	77,433	161	2,980	155	1,550
Parryville borough,	166	759	240	73,440	6,150	67,290	43	877	33	300
Penn Forest township,	1[illegible]3	2,049	20,553	33,296	850	32,446	100	2,096	119	1,190
Summit Hill borough—1st ward,	224	.....	3,105	119,868	2,000	117,868	13	230	....	.....
2d ward,	241	.....	815	106,281	42,000	64,281	27	605	5	50
3d ward,	486	.....	761	117,856	.....	117,856	75	1,336	14	140
4th ward,	181	.....	685	287,954	600	287,354	65	1,950	....	.....

Towamensing township,	247	7,871	6,704	93,164	5,540	87,624	229	4,398	207	2,070
Weatherly borough—1st ward,	231	419	200	232,875	128,000	84,875	32	482	29	290
2d ward,	174	152	162	25,283	.....	25,283	8	364	11	110
3d ward,	267	95	57	79,448	12,500	66,948	15	405	5	50
4th ward,	153	.....	87	23,296	300	22,996	....	.....	....	.....
Weisport borough,	189	3	.....	69,468	3,900	65,568	35	790	....	.....
Total,	14,620	50,475	115,075	$6,198,295	$975,331	$5,222,964	2,805	$61,723	1,923	$18,452

Names of Assessment Districts.	Value of salaries and emoluments of office, offices, posts of profit, professions, trades and occupations.	Aggregate value of all property taxable for county purposes at the rate of 12 mills on the dollar.	Aggregate amount of county tax assessed at the rate of 12 mills on the dollar.	Amount of money at interest, including mortgages, judgments, bonds, notes, stocks, etc.	Value of stages, omnibuses, hacks, cabs, etc.	Aggregate value of property taxable for State purposes at 4 mills on the dollar, including money at interest, stages, omnibuses, hacks, cabs, etc.	Aggregate amount of State tax assessed.	Debt of county.
Banks township,	$45,545	$319,891	$3,838 69	$7,400	.....	$7,400	$29 60	.....
Beaver Meadow borough,	16,970	71,578	858 93	5,665	.....	5,665	22 66	.....
East Mauch Chunk borough—1st ward,	17,260	152,160	1,825 92	79,522	.....	79,522	318 09	.....
2d ward,	20,245	156,497	1,877 96	9,838	.....	9,838	39 35	.....
3d ward,	7,445	72,288	867 45	8,150	.....	8,150	32 52	.....
East Penn township,	4,543	106,281	1,275 37	21,208	.....	21,208	84 83	.....
East Side borough,	2,280	15,505	186 06	.....	.....	.....	.....	.....
Franklin township,	23,595	217,686	2,612 23	46,245	.....	46,245	184 98	.....
Kidder township,	4,785	65,595	787 14	300	.....	300	1 20	.....
Lansford borough, East ward,	23,120	183,838	2,206 05	6,760	.....	6,760	27 04	.....
Lansford borough, Middle ward,	27,085	226,657	2,719 88	40,305	.....	40,305	161 22	.....
Lansford borough, West ward,	22,420	214,844	3,058 12	2,585	.....	2,585	10 34	.....
Lausanne township,	1,230	13,735	164 82	.....	.....	.....	.....	.....
Lehigh township,	3,445	34,937	419 24	1,410	.....	1,410	5 64	.....
Lehighton borough—1st ward	24,925	200,744	2,408 92	73,820	.....	73,820	295 28	.....
2d ward,	19,630	224,864	2,698 36	166,645	300	166,945	667 78	.....
3d ward,	28,130	228,411	2,740 93	59,935	.....	59,935	239 74	.....
Lower Towamensing township,	49,910	386,382	4,636 58	39,037	20	39,057	156 23	.....
Mahoning township, Mahoning,	6,230	127,349	1,528 18	56,380	.....	56,380	225 52	.....

CARBON COUNTY—Continued.

Names of Assessment Districts.	Value of salaries and emoluments of office, offices, posts of profit, professions, trades and occupations.	Aggregate value of all property taxable for county purposes at the rate of 12 mills on the dollar.	Aggregate amount of county tax assessed at the rate of 12 mills on the dollar.	Amount of money at interest, including mortgages, judgments, bonds, notes, stocks, etc.	Value of stages, omnibuses, hacks, cabs, etc.	Aggregate value of property taxable for State purposes at 4 mills on the dollar, including money at interest, stages, omnibuses, hacks, cabs, etc.	Aggregate amount of State tax assessed.	Debt of county.
Mahoning township, Packerton,	10,855	185,433	2,225 19	.....	.....	.....	.....	.....
Mauch Chunk township,	38,610	711,307	8,335 68	18,700	.....	18,700	74 80	.....
Mauch Chunk borough—1st ward,	31,225	407,104	4,885 24	278,854	300	279,154	1,116 61	.....
2d ward,	30,205	188,401	2,260 81	89,352	.....	89,352	357 41	.....
3d ward,	9,300	78,155	937 86	6,235	175	6,410	25 64	.....
Packer township,	4,270	86,233	1,034 79	1,875	.....	1,875	7 50	.....
Parryville borough,	6,735	75,232	902 78	6,262	.....	6,262	25 05	.....
Penn Forest township,	3,140	38,872	466 46	3,076	.....	3,076	12 30	.....
Summit Hill borough—1st ward,	7,480	125,578	1,506 93	2,460	.....	2,460	9 84	.....
2d ward,	9,872	74,808	897 69	5,125	.....	5,125	20 50	.....
3d ward,	16,090	135,422	1,625 06	18,610	.....	18,610	74 44	.....
4th ward,	6,920	296,224	3,554 68	.....	.....	.....	.....	.....
Towamensing township,	2,875	96,967	1,163 60	14,107	.....	14,107	56 43	.....
Weatherly borough—1st ward,	12,600	98,247	1,178 96	17,798	.....	17,798	71 19	.....
2d ward,	6,790	32,547	390 56	1,250	.....	1,250	5 00	.....
3d ward,	8,985	76,388	916 65	434	.....	434	1 74	.....
4th ward,	5,175	21,171	338 05	300	.....	300	1 20	.....
Weisport borough,	8,105	74,463	893 55	10,535	365	10,900	43 60	.....
Total,	$565,655	$5,868,794	$70,425 57	$1,100,158	$1,160	$1,101,318	$4,405 27	$90,500 00

No. 8.

CENTRE COUNTY.

Names of Assessment Districts.	Taxables.	Cleared land.	Timber land.	Value of all real estate.	Value of real estate exempt from taxation.	Value of real estate taxable.	Number and value of horses, mares, geldings and mules over the age of four years		Number and value of neat cattle over the age of four years.	
							No.	Value.	No.	Value.
Bellefonte borough, North ward,	638	.....	.....	$910,385	$108,000	$802,385	102	$5,305	39	$638
Bellefonte borough, South ward,	457	.....	.....	588,950	67,500	521,450	61	2,005	18	280
Bellefonte borough, West ward,	212	.....	.....	213,450	10,300	203,150	59	2,890	8	160
Centre Hall borough,	167	.....	.....	147,692	25,750	121,942	57	2,700	21	375
Howard borough,	206	.....	.....	127,975	8,800	119,175	48	2,935	41	935
Milesburg borough,	207	.....	.....	111,270	25,400	85,870	23	760	23	315
Millheim borough,	196	.....	.....	169,150	26,500	142,650	83	4,425	40	765
Philipsburg borough—1st ward,	299	.....	.....	317,325	49,450	267,875	107	6,280	13	260
2d ward,	452	.....	.....	409,500	12,000	397,500	142	5,450	18	247
3d ward,	350	.....	.....	199,825	31,000	168,825	32	1,180	21	510
South Philipsburg borough,	183	.....	.....	44,240	1,800	42,440	7	165	11	165
State College borough,	275	.....	.....	1,449,615	1,212,000	237,615	64	2,985	31	580
Unionville borough,	131	.....	.....	70,420	9,200	61,220	26	1,585	20	410
Benner township,	380	11,620	3,739	468,085	10,800	457,285	341	12,345	453	6,991
Boggs township,	500	8,055	5,124	299,952	22,000	277,952	277	11,125	225	3,394
Burnside township,	124	2,549	7,231	42,533	4,000	38,533	70	2,090	43	516
College township,	286	10,615	1,285	459,141	21,400	437,741	345	16,355	348	6,775
Curtin township,	178	3,957	5,681	63,513	9,500	54,013	77	2,985	78	1,172
Ferguson township,	422	16,282	6,789	596,267	19,100	577,167	443	16,250	514	7,540
Gregg township,	523	12,824	10,701	617,759	35,000	582,759	490	23,766	522	8,484
Haines township,	468	9,120	7,191	522,940	22,400	500,540	391	20,695	441	8,580
Half Moon township,	186	5,970	3,166	224,287	14,000	210,287	149	4,730	191	2,696
Harris township,	312	6,868	3,341	318,976	14,100	304,876	234	8,855	197	3,300
Howard township,	234	5,848	3,537	150,967	9,040	141,927	124	4,410	166	2,282
Huston township,	202	4,552	6,515	93,686	7,500	86,186	147	4,507	172	2,365
Liberty township,	388	7,157	3,362	223,620	18,200	205,420	183	6,733	200	2,800
Marion township,	170	6,507	3,167	273,149	17,300	255,849	192	6,470	204	3,085
Miles township,	469	9,185	12,542	501,212	33,800	475,412	373	17,778	231	6,758
Patton township,	289	7,945	3,544	401,078	9,060	391,518	199	8,841	165	2,349
Penn township,	289	5,749	5,983	370,423	40,550	329,873	238	11,365	256	4,384
Potter township,	537	17,782	8,132	660,837	19,900	640,937	331	25,589	612	10,051

CENTRE COUNTY—Continued.

Names of Assessment Districts.	Taxables	Cleared land.	Timber land.	Value of all real estate.	Value of real estate exempt from taxation.	Value of real estate taxable.	Number and value of horses, mares, geldings and mules over the age of four years.		Number and value of neat cattle over the age of four years.	
							No.	Value.	No.	Value.
Rush township,	558	4,450	124	219,583	16,405	203,178	194	9,326	173	2,445
Snow Shoe township,	893	7,347	.....	186,431	15,300	171,131	207	9,690	171	2,400
Spring township,	776	10,371	2,526	785,013	19,800	765,213	384	14,535	389	6,070
Taylor township,	198	4,502	10,426	84,342	8,100	76,242	115	3,641	107	1,388
Union township,	220	7,624	10,413	142,802	9,500	133,302	209	7,915	184	2,853
Walker township,	407	10,305	3,899	472,496	35,700	436,796	381	22,773	410	9,980
Worth township,	222	4,155	6,279	95,341	11,750	83,591	133	5,250	156	2,316
Total,	13,004	201,339	133,766	$12,922,170	$2,011,935	$10,910,265	7,298	$316,664	7,102	$146,264

CENTRE COUNTY—Continued.

Names of Assessment Districts.	Value of salaries and emoluments of office, offices, posts of profit, professions, trades and occupations.	Aggregate value of all property taxable for county purposes at the rate of 3 mills on the dollar.	Aggregate amount of county tax assessed at the rate of 4 mills on the dollar.	Amount of money at interest, including mortgages, judgments, bonds, notes, stocks, etc.	Value of stages, omnibuses, hacks, cabs, etc.	Aggregate value of property taxable for State purposes at 4 mills on the dollar, including money at interest, stages, omnibuses, hacks, cabs, etc.	Aggregate amount of State tax assessed.	Debt of county.
Bellefonte borough, North ward,	$37,085	$845,473	$2,537 60	$887,942	$425	$888,367	$3,553 46	.....
Bellefonte borough, South ward,	23,600	557,335	1,673 06	186,143	375	186,518	746 07	.....
Bellefonte borough, West ward,	14,125	220,325	661 27	139,181	300	139,481	557 93	.....
Centre Hall borough,	10,775	135,792	407 64	61,316	200	61,516	246 06	.....
Howard borough,	12,015	135,060	405 45	35,002	495	35,497	141 97	.....
Milesburg borough,	6,340	93,315	280 26	19,824	.....	19,824	79 30	.....
Millheim borough,	13,480	161,320	484 41	60,061	845	60,906	243 64	.....
Philipsburg borough—1st ward,	20,610	297,023	885 44	65,957	400	66,357	265 43	.....
2d ward,	22,580	435,777	1,308 20	73,040	710	73,750	294 99	.....
3d ward,	19,730	190,045	570 79	24,511	.....	24,511	98 04	.....
South Philipsburg borough,	4,175	46,945	141 03	3,144	.....	3,144	12 58	.....
State College borough,	21,680	262,860	788 87	104,382	.....	104,382	417 54	.....
Unionville borough,	6,070	69,285	207 99	38,960	.....	38,960	155 83	.....
Benner township,	7,845	484,466	1,453 78	64,438	.....	64,438	257 74	.....
Boggs township,	12,425	304,896	915 40	23,298	.....	23,298	93 20	.....
Burnside township,	2,350	43,189	130 61	5,703	.....	5,703	22 81	.....
College township,	9,770	470,601	1,412 18	39,934	.....	39,934	159 72	.....
Curtin township,	2,745	60,915	183 02	5,540	.....	5,540	22 16	.....
Ferguson township,	11,155	612,112	1,837 01	82,585	.....	82,585	[illegible]	.....
Gregg township,	16,420	631,479	1,894 85	89,547	120	89,667	358 67	.....
Haines township,	16,105	545,929	1,638 88	143,632	.....	143,632	[illegible]	.....
Half Moon township,	4,760	222,473	667 43	24,422	.....	24,422	[illegible]	.....
Harris township,	7,465	324,496	973 [illegible]2	56,273	.....	56,273	225 09	.....
Howard township,	4,020	152,639	458 32	9,524	.....	9,524	[illegible]	.....
Huston township,	3,800	96,878	[illegible]	14,770	.....	14,770	[illegible]	.....
Liberty township,	10,295	225,248	676 [illegible]2	15,749	.....	15,749	62 99	.....
Marion township,	2,840	268,244	804 [illegible]5	9,645	.....	9,645	38 [illegible]8	.....
Miles township,	15,690	515,418	1,547 03	75,800	.....	75,800	303 [illegible]0	.....
Patton township,	8,115	311,263	933 99	14,572	.....	14,572	58 28	.....
Penn township,	10,480	356,102	1,068 74	34,705	.....	34,705	138 81	.....

CENTRE COUNTY—Continued.

Names of Assessment Districts.	Value of salaries and emoluments of office, offices, posts of profit, professions, trades and occupations.	Aggregate value of all property taxable for county purposes at the rate of 3 mills on the dollar.	Aggregate amount of county tax assessed at the rate of 4 mills on the dollar.	Amount of money at interest, including mortgages, judgments, bonds, notes, stocks, etc.	Value of stages, omnibuses, hacks, cabs, etc.	Aggregate value of property taxable for State purposes at 4 mills on the dollar, including money at interest, stages, omnibuses, hacks, cabs, etc.	Aggregate amount of State tax assessed.	Debt of county.
Potter township,	11,885	688,462	2,066 12	40,427	.....	40,427	161 72	.....
Rush township,	25,745	240,694	723 99	3,530	.....	3,530	14 12	.....
Snow Shoe township,	38,160	221,381	665 14	16,916	250	17,166	68 67	.....
Spring township,	27,670	813,488	2,441 60	67,482	.....	67,482	269 93	.....
Taylor township,	1,690	82,961	248 97	2,697	.....	2,697	10 79	.....
Union township,	3,085	147,155	441 84	15,159	.....	15,159	60 63	.....
Walker township,	12,465	482,014	1,446 21	60,953	.....	60,953	243 82	.....
Worth township,	5,095	96,252	289 15	8,463	100	8,563	34 25	.....
Total,	$504,350	$11,847,543	$35,562 66	$2,625,227	$4,220	$4,629,447	$10,517 76	No debt.

CHESTER COUNTY.

Names of Assessment Districts.	Taxables.	Cleared land.	Timber land.	Value of all real estate.	Value of real estate exempt from taxation.	Value of real estate taxable.	Number and value of horses, mares, geldings and mules over the age of four years.		Number and value of neat cattle over the age of four years.	
							No.	Value.	No.	Value.
Atglen,	170	86	.....	$161,503	$21,500	$140,003	52	$2,905	8	$210
Avondale,	290	85	16	328,835	14,000	314,835	89	5,300	46	1,305
Birmingham,	150	3,650	225	387,834	15,000	372,834	194	12,060	680	19,485
Bradford, East,	302	8,360	700	829,996	5,500	824,496	327	19,985	1,071	26,775
Bradford, West,	360	8,605	1,825	963,640	365,000	598,640	276	13,050	786	19,600
Brandywine, East,	267	6,490	211	413,325	12,500	400,825	261	12,255	482	14,460
Brandywine, West,	270	6,860	1,088	408,280	19,950	388,330	267	11,915	510	12,880
Caln,	277	4,948	920	490,957	6,400	484,557	204	9,795	545	19,035
Caln, East,	67	2,000	315	191,502	5,800	185,702	82	4,305	196	4,900
Caln, West,	419	10,400	2,105	525,784	13,600	512,184	324	16,115	589	15,190
Charlestown,	320	6,850	500	397,547	8,400	389,147	275	12,615	799	19,975
Coatesville,	2,479	.....	.....	3,825,300	337,900	3,487,400	445	24,655	20	605
Coventry, North,	699	6,404	1,358	654,779	28,300	626,479	383	17,295	749	18,835
Coventry, South,	244	3,760	820	218,288	12,650	205,638	157	6,185	307	6,470
Coventry, East,	406	6,100	326	491,660	19,200	472,460	288	15,950	821	20,525
Downingtown, East,	532	300	.....	627,055	30,000	597,055	137	6,355	18	450
Downingtown, West,	470	.....	.....	403,880	14,550	389,380	91	3,965	34	850
Easttown,	469	4,420	400	1,499,620	46,200	1,153,420	350	20,655	256	6,450
Elk,	227	5,310	515	303,444	8,700	294,744	178	6,715	181	1,495
Fallowfield, East,	522	8,860	1,193	1,324,555	15,200	1,309,355	385	14,515	553	15,957
Fallowfield, West,	354	9,200	981	565,723	20,300	545,423	376	14,290	573	14,015
Franklin,	210	7,700	700	470,675	10,000	460,675	350	19,375	534	14,610
Goshen, East,	247	9,040	.....	561,829	1,600	560,229	254	12,055	650	16,895
Goshen, West,	470	6,200	420	828,239	22,000	806,239	303	17,645	651	17,155
Highland,	294	8,803	1,078	503,816	6,155	497,661	357	13,265	600	15,000
Honeybrook borough,	240	218	.....	331,223	21,000	310,223	84	4,795	26	650
Honeybrook township,	486	12,900	1,720	733,200	12,000	721,200	453	19,995	958	27,847
Hopewell,	42	.....	40	59,930	1,400	58,530	44	1,995	28	700
Kennett Square,	567	410	.....	857,850	27,300	830,550	176	9,085	32	805
Kennett township,	389	8,410	991	779,875	5,400	774,475	408	17,345	720	18,150
London Britain,	178	4,769	644	317,552	7,000	310,552	173	5,940	281	7,290

CHESTER COUNTY—Continued.

Names of Assessment Districts.	Taxables.	Cleared land.	Timber land.	Value of all real estate.	Value of real estate exempt from taxation.	Value of real estate taxable.	Number and value of horses, mares, geldings and mules over the age of four years.		Number and value of neat cattle over the age of four years.	
							No.	Value.	No.	Value.
Londonderry,	198	5,702	706	374,190	15,000	359,190	248	11,320	461	11,600
Londongrove,	380	10,302	646	917,253	17,900	899,353	363	19,225	905	14,6[illegible]0
Malvern,	363	300	28	503,308	23,300	480,008	102	3,985	29	725
Marlborough, East,	457	8,154	897	830,740	17,100	813,640	400	19,175	703	17,7[illegible]0
Marlborough, West,	293	9,158	556	641,288	10,000	631,288	386	16,700	1,060	21,300
Nantmeal, East,	225	7,630	1,749	408,325	9,000	399,325	242	11,060	595	14,875
Nantmeal, West,	306	7,300	650	534,025	30,200	503,825	316	12,250	490	14,800
Nottingham, East,	428	10,395	1,297	669,442	12,000	657,442	440	20,395	567	14,245
Nottingham, West,	295	7,025	1,947	280,143	6,000	274,143	245	11,460	270	5,400
New Garden,	566	8,900	920	978,348	26,100	952,248	467	25,928	781	21,950
Newlin,	194	5,840	700	466,781	2,700	464,081	243	11,305	693	17,325
New London,	197	5,220	971	436,247	14,000	422,247	264	11,730	426	10,840
Oxford borough,	696	.....	.....	1,025,770	67,000	958,770	195	8,615	73	1,710
Oxford, Upper,	198	8,500	927	547,652	12,600	535,052	348	15,575	512	10,230
Oxford, Lower,	380	9,280	857	553,532	13,100	540,432	347	8,630	580	11,840
Parkesburg,	691	500	10	799,525	31,000	768,525	121	8,650	5	150
Phoenixville,	3,578	.....	.....	3,541,273	325,300	3,215,973	260	12,155	66	1,840
Penn,	186	4,989	400	359,725	6,000	359,725	213	9,815	367	9,250
Pennsbury,	194	5,425	433	517,597	11,600	505,997	222	11,515	607	18,490
Pikeland, East,	226	4,650	276	431,250	11,800	431,250	248	11,385	637	15,925
Pikeland, West,	290	5,063	625	454,117	46,800	407,317	260	7,805	642	16,050
Pocopson,	159	4,259	375	328,322	5,500	322,822	182	7,445	576	14,300
Sadsbury,	260	3,541	192	297,290	18,800	278,490	164	8,675	226	5,656
Sadsbury, West,	262	5,550	837	386,880	7,000	379,880	286	15,885	442	11,[illegible]15
Schuylkill,	480	5,680	208	537,970	16,800	521,170	430	13,200	340	14,610
Spring City,	1,110	.....	.....	874,995	41,800	833,195	126	5,755	8	200
Thornbury,	87	2,078	160	292,235	1,200	291,035	107	5,650	230	6,746
Tredyffrin,	1,013	11,330	714	2,160,207	211,000	1,949,207	662	29,170	640	20,273
Uwchlan,	219	5,400	50	321,384	14,300	307,384	233	10,005	659	16,475
Uwchlan, Upper,	270	6,590	512	425,330	11,800	413,530	311	15,605	793	19,829
Valley,	426	2,750	823	430,030	4,700	425,330	82	4,100	246	6,15[illegible]

Vincent, East.	494	7,973	.....	647,885	45,000	602,885	466	21,580	988	24,700
Vincent, West.	372	9,857	.....	548,428	14,900	533,528	352	12,010	871	21,775
Wallace,	222	5,880	997	363,400	10,000	353,400	226	9,045	508	13,190
Warwick,	407	7,560	3,135	392,279	23,000	369,279	311	17,910	534	14,323
West Grove,	315	214	.....	444,487	52,000	392,487	97	4,940	32	800
Westtown,	209	4,720	427	871,540	413,500	458,040	220	9,230	778	19,450
Whiteland, East,	256	5,850	365	824,883	15,800	809,083	243	13,520	709	21,020
Whiteland, West,	355	6,817	1,000	695,949	12,700	683,249	315	13,480	702	17,550
Willistown,	454	9,228	1,355	1,017,750	21,800	995,950	438	13,850	1,201	30,835
West Chester,	3,414	107	14	7,739,053	1,096,000	6,643,053	472	37,460	34	850
Total,	33,552	390,945	44,850	$55,331,824	$3,883,555	$51,448,269	19,386	$900,558	34,690	$902,225

Names of Assessment Districts.	Value of salaries and emoluments of office, offices, posts of profit, professions, trades and occupations.	Aggregate value of all property taxable for county purposes at the rate of 2½ mills on the dollar.	Aggregate amount of county tax assessed at the rate of 2½ mills on the dollar.	Amount of money at interest, including mortgages, judgments, bonds, notes, stocks, etc.	Value of stages, omnibuses, hacks, cabs, etc.	Aggregate value of property taxable for State purposes at 4 mills on the dollar, including money at interest, stages, omnibuses, hacks, cabs, etc.	Aggregate amount of State tax assessed.	Debt of county.
Atglen,	$20,300	$163,418	$408 55	$35,242	.....	$35,242	$140 97	.....
Avondale,	29,200	350,640	876 60	62,658	$600	63,258	253 03	.....
Birmingham,	17,500	421,879	1,054 70	196,966	.....	196,966	787 86	.....
Bradford, East,	23,300	894,556	2,236 39	278,075	.....	278,075	1,112 30	.....
Bradford, West,	28,100	659,390	1,648 48	147,240	.....	147,240	588 80	.....
Brandywine, East,	19,150	446,690	1,116 72	11,250	.....	11,250	45 00	.....
Brandywine, West,	13,450	426,575	1,066 44	19,950	.....	19,950	79 80	.....
Caln,	24,100	537,487	1,343 72	30,725	.....	30,725	122 90	.....
Caln, East,	4,250	199,157	497 89	8,320	.....	8,320	33 28	.....
Caln, West,	14,150	557,639	1,394 [illegible]	46,664	.....	46,664	186 65	.....
Charlestown,	11,950	433,687	1,084 22	58,957	.....	58,957	235 82	.....
Coatesville,	403,050	3,915,710	9,789 28	770,953	3,950	774,903	3,099 61	.....
Coventry, North,	61,225	723,824	1,809 59	111,853	.....	111,853	447 41	.....
Coventry, South,	8,200	227,193	567 98	34,545	.....	34,545	138 18	.....
Coventry, East,	27,590	536,525	1,341 31	87,473	.....	87,473	349 89	.....

CHESTER COUNTY—Continued.

Names of Assessment Districts.	Value of salaries and emoluments of office, offices, posts of profit, professions, trades and occupations.	Aggregate value of all property taxable for county purposes at the rate of 2½ mills on the dollar.	Aggregate amount of county tax assessed at the rate of 2½ mills on the dollar.	Amount of money at interest, including mortgages, judgments, bonds, notes, stocks, etc.	Value of stages, omnibuses, hacks, cabs, etc.	Aggregate value of property taxable for State purposes at 4 mills on the dollar, including money at interest, stages, omnibuses, hacks, cabs, etc.	Aggregate amount of State tax assessed.	Debt of county.
Downingtown, East,	86,600	690,460	1,726 15	229,544	350	229,894	919 57	.....
Downingtown, West,	60,950	455,145	1,137 86	113,117	.....	113,117	452 46	.....
Easttown,	70,700	1,551,225	3,878 06	228,250	.....	228,250	913 00	.....
Elk,	10,325	316,279	790 70	13,500	.....	13,500	54 00	.....
Fallowfield, East,	48,650	1,388,477	3,471 19	58,200	.....	58,200	232 80	.....
Fallowfield, West,	26,150	599,878	1,499 70	200,700	.....	200,700	802 80	.....
Franklin,	11,400	506,060	1,265 15	59,537	.....	59,537	238 14	.....
Goshen, East,	15,750	604,929	1,512 32	22,750	.....	22,750	91 00	.....
Goshen, West,	34,150	875,189	2,187 97	113,635	.....	113,635	454 54	.....
Highland,	16,800	542,726	1,356 82	52,677	.....	52,677	210 71	.....
Honeybrook borough,	29,450	345,118	862 79	127,807	250	128,057	512 22	.....
Honeybrook township,	27,950	796,992	1,992 48	32,880	.....	32,880	131 52	.....
Hopewell,	5,550	66,775	166 93	300	.....	300	1 20	.....
Kennett Square,	81,850	922,290	2,305 72	363,548	585	364,133	1,456 53	.....
Kennett township,	35,600	845,570	2,113 93	209,500	.....	209,500	838 00	.....
London Britain,	11,450	335,232	838 08	40,023	.....	40,023	160 09	.....
Londonderry,	10,950	393,060	982 65	47,525	.....	47,525	190 10	.....
Londongrove,	33,550	976,758	2,441 90	153,286	.....	153,286	613 14	.....
Malvern,	49,700	534,418	1,336 05	60,850	400	61,250	245 00	.....
Marlborough, East,	36,000	886,405	2,216 01	177,657	.....	177,657	710 62	.....
Marlborough, West,	20,850	690,138	1,725 35	122,916	.....	122,916	491 66	.....
Nantmeal, East,	9,000	434,260	1,085 65	48,126	.....	48,126	192 50	.....
Nantmeal, West,	23,000	553,878	1,384 69	1,654,916	.....	1,654,916	6,619 66	.....
Nottingham, East,	34,950	727,032	1,817 58	47,731	.....	47,731	190 92	.....
Nottingham, West,	14,500	305,503	763 78	15,000	.....	15,000	60 00	.....
New Garden,	53,350	1,053,476	2,633 69	308,641	.....	308,641	1,234 56	.....
Newlin,	16,250	508,961	1,272 40	25,000	.....	25,000	100 00	.....
New London,	12,600	457,417	1,143 54	89,372	.....	89,372	357 48	.....
Oxford borough,	98,300	1,067,395	2,668 48	424,200	1,320	425,520	1,702 08	.....
Oxford, Upper,	27,500	588,357	1,470 89	58,688	.....	58,688	234 75	.....

Oxford, Lower,	29,900	590,802	1,477 00	86,310	125	86,435	345 74	.....
Parkesburg,	109,400	886,725	2,216 81	124,466	500	124,966	499 86	.....
Phoenixville,	420,775	3,650,743	9,126 86	533,964	1,680	535,644	2,142 57	.....
Penn,	11,300	384,090	960 23	44,229	.....	44,229	176 91	.....
Pennsbury,	15,350	551,352	1,378 38	51,960	.....	51,960	207 84	.....
Pikeland, East,	15,250	462,010	1,155 03	23,415	.....	23,415	93 66	.....
Pikeland, West,	20,550	451,722	1,129 30	72,033	.....	72,033	288 13	.....
Pocopson,	12,750	357,317	893 29	31,439	.....	31,439	125 75	.....
Sadsbury,	31,700	324,515	811 29	66,675	.....	66,675	266 70	.....
Sadsbury, West,	15,790	422,970	1,057 43	39,338	.....	39,338	157 35	.....
Schuylkill,	41,500	590,480	1,476 20	26,667	.....	26,667	106 66	.....
Spring City,	109,010	948,160	2,370 40	278,020	.....	278,020	1,112 08	.....
Thornbury,	9,050	312,481	781 20	14,600	.....	14,600	58 40	.....
Tredyffrin,	107,870	2,106,520	5,266 30	252,777	.....	252,777	1,011 10	.....
Uwchlan,	17,850	351,714	879 29	57,011	.....	57,011	228 04	.....
Uwchlan, Upper,	20,250	469,214	1,173 04	77,172	.....	77,172	308 68	.....
Valley,	56,400	491,980	1,229 95	57,550	.....	57,550	230 20	.....
Vincent, East,	32,700	681,865	1,704 64	149,368	.....	149,368	597 47	.....
Vincent, West,	14,875	582,188	1,455 48	192,213	.....	192,213	768 85	.....
Wallace,	17,750	393,385	983 46	121,520	.....	121,520	486 08	.....
Warwick,	33,150	434,852	1,087 13	53,471	.....	53,471	213 88	.....
West Grove,	43,700	441,927	1,104 81	68,405	410	68,815	275 26	.....
Westtown,	21,350	508,070	1,270 18	101,630	.....	101,630	406 52	.....
Whiteland, East,	37,200	880,823	2,202 06	16,000	.....	16,000	64 00	.....
Whiteland, West,	37,300	751,579	1,878 95	174,400	.....	174,400	697 60	.....
Willistown,	39,050	1,079,235	2,698 09	81,915	.....	81,915	327 66	.....
West Chester,	476,000	7,157,363	17,893 41	3,000,829	5,070	3,005,899	12,023 59	.....
Total,	$3,517,810	$56,777,862	$141,944 68	$12,798,081	$15,240	$12,813,324	$51,253 13	$50,350 00

CLARION COUNTY.

Names of Assessment Districts.	Taxables.	Cleared land.	Timber land.	Value of all real estate.	Value of real estate exempt from taxation.	Value of real estate taxable.	Number and value of horses, mares, geldings and mules over the age of four years.		Number and value of neat cattle over the age of four years.	
							No.	Value.	No.	Value.
Ashland township,	222	8,467	5,215	$255,232	$15,600	$239,632	243	$8,868	297	$4,576
Beaver township,	448	11,406	8,675	358,975	8,375	350,600	352	12,264	558	8,211
Brady township,	44	717	243	29,768	.....	29,768	11	678	22	330
Callensburg borough,	93	56	.....	49,937	8,700	41,237	25	944	12	151
Clarion borough,	587	493	25	978,718	325,000	653,718	172	7,730	69	1,178
Clarion township,	273	18,350	2,365	320,938	.....	320,938	286	10,210	330	4,110
Curllsville borough,	48	525	50	34,294	.....	34,294	16	956	20	170
East Brady borough,	327	500	30	286,733	15,600	271,133	72	4,453	41	900
Edenburg borough,	260	297	.....	149,912	15,600	134,312	76	2,985	20	390
Elk township,	268	10,992	5,735	255,568	5,600	249,968	265	11,605	311	5,405
Farmington township,	664	36,280	1,415	369,251	15,050	354,201	449	17,048	528	6,885
Highland township,	187	9,980	245	112,023	3,600	108,423	114	3,988	139	2,177
Hawthorne borough,	190	618	.....	99,750	5,500	94,250	49	1,542	61	864
Knox township,	216	9,605	240	156,323	15,600	140,723	173	5,915	245	2,952
Licking township,	240	8,512	2,125	236,330	4,600	231,730	160	5,419	288	4,269
Limestone township,	341	21,153	401	445,243	38,500	406,743	406	13,814	489	7,974
Madison township,	451	15,915	825	231,752	5,301	226,451	260	9,092	269	3,631
Mill Creek township,	251	6,845	10,150	164,834	5,400	159,434	171	6,013	150	1,991
Monroe township,	264	13,290	2,315	270,462	3,500	266,962	272	9,904	358	5,580
New Bethlehem borough,	422	166	10	415,456	80,400	335,056	80	3,215	24	477
Paint township,	107	11,080	2,500	100,210	4,400	95,810	119	4,415	127	1,650
Perry township,	591	13,670	2,270	418,399	14,000	404,399	339	11,981	449	7,494
Piney township,	156	7,575	3,271	190,703	7,100	183,603	172	8,175	210	3,253
Porter township,	411	24,744	1,140	486,388	20,700	465,688	452	17,165	609	9,545
Redbank township,	512	17,880	245	425,609	27,500	398,109	281	12,885	426	6,402
Richland township,	373	7,490	1,165	279,120	25,200	253,920	210	8,305	275	4,191
Rimersburg borough,	217	145	.....	136,414	10,250	126,164	77	4,084	35	1,080
Salem township,	250	7,610	2,100	248,882	9,100	239,782	254	9,790	322	5,031
Shippensville borough,	113	172	.....	45,670	2,500	43,170	41	2,200	20	305
Sligo borough,	165	970	56	119,482	4,500	114,982	65	2,660	59	1,018
St. Petersburg borough,	164	330	8	99,290	15,800	83,490	43	2,020	34	600

Strattonville borough,	87	356	65	59,697	1,000	58,697	29	1,190	22	373
Toby township,	365	15,920	1,515	331,189	3,500	327,689	263	9,162	289	3,628
Washington township,	382	12,177	7,365	362,810	78,000	284,810	318	10,899	434	6,480
Total,	9,689	204,286	61,764	$8,525,362	$795,476	$7,729,886	6,315	$241,574	7,542	$114,169

Names of Assessment Districts.	Value of salaries and emoluments of office, offices, posts of profit, professions, trades and occupations.	Aggregate value of all property taxable for county purposes at the rate of 5 mills on the dollar.	Aggregate amount of county tax assessed at the rate of 6 mills on the dollar.	Amount of money at interest, including mortgages, judgments, bonds, notes, stocks, etc.	Value of stages, omnibuses, hacks, cabs, etc.	Aggregate value of property taxable for State purposes at 4 mills on the dollar, including money at interest, stages, omnibuses, hacks, cabs, etc.	Aggregate amount of State tax assessed.	Debt of county.
Ashland township,	$5,710	$258,786	$1,203 93	$48,164	.....	$48,164	$192 66	.....
Beaver township,	11,545	382,620	1,913 10	117,304	.....	117,304	469 22	.....
Brady township,	3,000	33,776	168 88	4,840	.....	1,840	19 36	.....
Callensburg borough,	4,585	46,917	234 59	40,153	.....	40,153	160 61	.....
Clarion borough,	46,325	708,951	3,544 76	180,108	$1,925	182,033	728 13	.....
Clarion township,	6,195	341,453	1,707 27	13,645	.....	13,645	54 58	.....
Curllsville borough,	1,930	37,650	188 25	7,142	.....	7,142	28 57	.....
East Brady borough,	25,520	302,006	1,510 03	109,111	340	109,451	437 80	.....
Edenburg borough,	17,221	154,908	774 54	78,663	380	79,043	316 17	.....
Elk township,	8,035	275,013	1,375 07	32,609	.....	32,609	130 44	.....
Farmington township,	20,305	398,439	1,992 20	22,029	575	22,604	90 42	.....
Highland township,	3,925	118,513	592 57	6,145	.....	6,145	24 58	.....
Hawthorne borough,	12,065	108,721	543 61	19,483	180	19,663	78 65	.....
Knox township,	6,380	155,970	779 85	19,362	.....	19,362	77 45	.....
Licking township,	5,525	246,943	1,234 72	12,744	.....	12,744	50 86	.....
Limestone township,	7,405	435,936	2,179 68	56,728	.....	56,728	226 91	.....
Madison township,	20,920	260,094	1,300 47	40,080	.....	40,080	160 32	.....
Mill Creek township,	5,145	172,583	862 92	4,422	.....	4,422	17 69	.....
Monroe township,	6,390	288,836	1,444 18	24,006	.....	24,006	96 02	.....
New Bethlehem borough,	36,570	375,318	1,876 59	70,546	1,050	71,596	286 38	.....
Paint township,	2,415	104,290	521 45	6,779	.....	6,779	27 12	.....
Perry township,	32,455	456,329	2,281 65	53,890	.....	53,890	215 56	.....

CLARION COUNTY—Continued.

Names of Assessment Districts.	Value of salaries and emoluments of office, offices, posts of profit, professions, trades and occupations.	Aggregate value of all property taxable for county purposes at the rate of 5 mills on the dollar.	Aggregate amount of county tax assessed at the rate of 5 mills on the dollar.	Amount of money at interest, including mortgages, judgments, bonds, notes, stocks, etc.	Value of stages, omnibuses, hacks, cabs, etc.	Aggregate value of property taxable for State purposes at 4 mills on the dollar, including money at interest, stages, omnibuses, hacks, cabs, etc.	Aggregate amount of State tax assessed.	Debt of county.
Piney township,	3,510	198,539	992 70	20,271	.....	20,271	81 08	.....
Porter township,	8,730	501,128	2,505 64	41,417	.....	41,417	165 67	.....
Redbank township,	22,095	539,491	2,197 46	69,496	.....	69,496	277 98	.....
Richland township,	22,160	288,576	1,442 88	65,863	.....	65,863	263 45	.....
Rimersburg borough,	15,260	146,588	732 94	32,778	842	33,620	134 48	.....
Salem township,	7,855	263,058	1,315 29	62,203	.....	62,203	248 81	.....
Shippensville borough,	8,205	53,880	269 40	51,453	175	51,628	206 51	.....
Sligo borough,	11,060	129,720	648 60	39,060	325	39,385	157 54	.....
St. Petersburg borough,	9,655	95,765	478 83	55,386	335	55,721	222 88	.....
Strattonville borough,	5,005	65,265	326 33	6,187	135	6,322	25 29	.....
Toby township,	10,625	351,104	1,755 52	87,912	.....	87,912	351 65	.....
Washington township,	11,430	313,619	1,568 10	37,332	.....	37,332	149 33	.....
Total,	$425,156	$8,510,785	$42,554 00	$1,537,281	$6,262	$1,543,543	$6,174 17	$110,000 00

CLEARFIELD COUNTY.

Names of Assessment Districts.	Taxables.	Cleared land	Timber land.	Value of all real estate.	Value of real estate exempt from taxation.	Value of real estate taxable.	Number and value of horses, mares, geldings and mules over the age of four years.		Number and value of neat cattle over the age of four years.	
							No.	Value.	No.	Value.
Brisbin borough,	154	38	.....	$39,728	$7,095	$ 32,633	52	$2,775	48	$660
Burnside borough,	212	433	284	101,625	5,000	96,625	59	3,130	49	705
Chester Hill borough,	193	167	.....	136,980	7,000	129,980	37	1,400	16	240
Clearfield borough,	2,177	280	.....	2,874,233	368,000	2,506,233	276	16,506	77	1,290
Coalport borough,	300	22	.....	85,265	4,800	80,465	76	2,830	45	675
Curwensville borough,	629	377	580	530,030	55,500	474,530	115	6,390	48	480
Duhois borough,	2,708	781	.....	2,859,896	269,500	2,590,396	265	18,705	156	2,964
Glen Hope borough,	96	660	545	64,905	5,200	59,705	27	1,415	33	330
Grampian borough,	198	.....	.....	87,381	5,800	81,581	57	2,160	22	264
Houtzdale borough,	391	.....	.....	167,775	22,800	144,975	125	5,285	88	1,320
Irvona borough,	191	44	.....	91,791	4,200	87,591	44	2,095	49	594
Lumber City borough,	82	950	507	46,302	8,619	37,683	43	1,705	36	432
Mahaffey borough,	261	158	.....	181,875	5,800	176,075	44	2,715	44	660
Newburg borough,	106	639	115	42,576	4,300	38,276	43	2,557	44	675
New Washington borough,	70	635	270	51,780	580	51,200	20	960	23	540
Osceola borough,	776	.....	.....	400,135	40,000	360,135	120	5,160	93	1,395
Ramey borough,	208	650	.....	123,625	14,100	109,525	48	2,365	90	1,350
Troutville borough,	94	392	.....	106,568	7,600	98,968	38	1,810	36	900
Wallaceton borough,	102	367	.....	52,109	2,200	49,909	22	810	11	154
Westover borough,	144	459	580	103,030	6,300	96,730	40	2,685	41	2,040
Beccaria township,	1,017	12,114	6,632	527,496	21,450	506,046	263	6,869	335	5,025
Bell township	559	22,875	10,038	408,888	16,000	392,888	248	10,800	278	2,780
Bigler township,	732	10,567	5,197	361,470	33,125	328,345	261	12,613	250	3,750
Bloom township,	272	6,788	2,758	126,810	3,000	123,810	106	5,390	90	1,350
Boggs township,	259	12,170	6,566	208,041	8,500	199,541	141	4,520	147	1,764
Bradford township,	543	9,979	6,584	353,150	11,150	342,000	270	12,715	280	3,360
Brady township,	568	13,628	10,322	538,617	6,280	532,367	382	19,062	410	6,501
Burnside township,	447	14,861	11,834	376,440	18,600	357,840	255	11,815	362	5,655
Chest township,	198	14,499	5,000	199,183	5,220	193,963	118	4,835	190	2,850
Covington township,	256	15,937	5,330	224,000	20,500	203,500	113	3,625	121	1,533
Cooper township,	1,770	13,797	7,600	507,272	13,300	493,972	378	15,120	467	7,383

CLEARFIELD COUNTY—Continued.

Names of Assessment Districts	Taxables.	Cleared land.	Timber land.	Value of all real estate.	Value of real estate exempt from taxation.	Value of real estate taxable.	Number and value of horses, mares, geldings and mules over the age of four years.		Number and value of neat cattle over the age of four years.	
							No.	Value.	No.	Value.
Decatur township,	761	5,418	.....	492,168	9,600	482,568	241	3,815	186	1,860
Ferguson township,	304	8,334	5,762	213,651	11,350	202,301	122	7,736	208	2,496
Girard township,	172	22,669	7,381	155,106	350	154,756	142	8,405	121	1,452
Goshen township,	156	20,919	2,721	181,753	6,500	175,253	112	5,530	110	1,650
Graham township,	187	11,375	6,583	126,394	12,600	113,794	152	7,550	148	1,776
Greenwood township,	232	6,368	3,825	147,270	7,000	140,270	153	4,795	135	2,025
Gulich township,	344	7,998	2,698	414,740	3,825	410,915	174	5,500	156	2,340
Huston township,	739	20,908	8,543	550,520	18,750	531,770	177	8,060	165	1,980
Jordan township,	407	4,610	923	293,867	19,400	274,467	169	12,168	175	2,100
Karthaus township,	204	11,205	3,430	215,896	9,713	206,183	151	6,735	130	1,950
Knox township,	340	145,210	8,480	197,788	7,000	190,788	120	6,505	100	1,300
Lawrence township,	915	28,272	8,719	711,355	12,950	698,405	426	12,150	446	7,095
Morris township,	1,338	5,940	3,969	443,574	30,000	413,574	350	14,510	392	7,056
Penn township,	216	11,080	2,436	223,060	6,550	216,510	154	9,660	151	3,020
Pike township,	550	11,874	6,788	443,686	7,500	436,186	189	9,880	288	4,212
Pine township,	.....	13,769	.....	22,048	.....	22,048	....	.....	....	.....
Sandy township,	745	24,723	.....	1,091,953	28,670	1,063,283	241	11,610	327	4,152
Union township,	211	8,908	4,683	188,121	9,600	178,521	132	5,080	177	2,652
Woodward township,	588	4,264	1,900	218,153	6,500	211,653	238	8,230	284	2,840
Total.	24,122	528,111	159,583	$18,310,109	$1,209,377	$17,100,732	7,529	$343,721	7,678	$111,575

CLEARFIELD COUNTY—Continued.

Names of Assessment Districts.	Value of salaries and emoluments of office, offices, posts of profit, professions, trades and occupations.	Aggregate value of all property taxable for county purposes at the rate of 4 mills on the dollar.	Aggregate amount of county tax assessed at the rate of 4 mills on the dollar.	Amount of money at interest, including mortgages, judgments, bonds, notes, stocks, etc.	Value of stages, omnibuses, hacks, cabs, etc.	Aggregate value of property taxable for State purposes at 4 mills on the dollar, including money at interest, stages, omnibuses, hacks, cabs, etc.	Aggregate amount of State tax assessed.	Debt of county.
Brisbin borough,	$12,600	$48,648	$194 59	$13,753	$50	$13,803	$55 21	.....
Burnside borough,	14,510	144,970	459 88	36,370	250	36,620	146 48	.....
Chester Hill borough,	16,355	147,975	591 90	4,900	.....	4,900	19 60	.....
Clearfield borough,	227,769	2,751,798	11,007 19	540,620	3,000	543,620	2,174 48	.....
Coalport borough,	29,390	113,360	453 44	17,445	78	17,523	70 09	.....
Curwensville borough,	57,550	538,950	2,155 80	31,830	1,400	33,230	132 92	.....
Dubois borough,	288,540	2,900,605	11,602 42	114,895	2,050	116,945	467 78	.....
Glen Hope borough,	7,425	68,875	275 50	.....	.....	.....	.....	.....
Grampian borough,	19,915	103,920	415 68	3,234	436	3,670	14 68	.....
Houtzdale borough,	39,725	191,205	765 22	2,790	1,975	4,765	19 06	.....
Irvona borough,	17,575	107,855	431 42	530	425	955	3 82	.....
Lumber City borough,	5,385	45,205	180 82	8,618	40	8,658	34 63	.....
Mahaffey borough,	27,600	207,050	828 20	9,793	1,580	11,373	45 49	.....
Newburg borough,	7,175	48,683	194 73	2,313	525	2,838	11 35	.....
New Washington borough,	6,300	59,000	236 00	6,003	.....	6,003	24 01	.....
Osceola borough,	62,605	429,295	1,717 18	72,055	105	72,160	288 64	.....
Ramey borough,	22,280	135,520	542 08	.....	.....	.....	.....	.....
Troutville borough,	5,375	107,053	428 21	14,353	140	14,493	57 97	.....
Wallaceton borough,	7,800	58,673	234 69	768	75	843	3 37	.....
Westover borough,	13,090	114,545	458 18	3,185	210	3,395	13 58	.....
Beccaria township,	84,010	601,950	2,407 80	9,325	.....	9,325	37 30	.....
Bell township,	22,055	428,523	1,714 09	8,130	.....	8,130	32 52	.....
Bigler township,	69,215	413,923	1,655 69	42,280	1,085	43,365	173 46	.....
Bloom township,	25,320	155,870	623 48	9,273	.....	9,273	37 09	.....
Boggs township,	23,785	229,610	918 44	14,065	150	14,215	56 86	.....
Bradford township,	44,405	402,480	1,609 92	25,275	520	25,795	103 18	.....
Brady township,	38,538	596,468	2,385 87	128,223	.....	128,223	512 89	.....
Burnside township,	35,825	411,135	1,644 54	10,845	.....	10,845	43 38	.....
Chest township,	17,620	219,268	877 07	615	.....	615	2 46	.....
Covington township,	16,455	225,113	900 45	9,598	.....	9,598	38 39	.....

CLEARFIELD COUNTY—Continued.

Names of Assessment Districts.	Value of salaries and emoluments of office, offices, posts of profit, professions, trades and occupations.	Aggregate value of all property taxable for county purposes at the rate of 4 mills on the dollar.	Aggregate amount of county tax assessed at the rate of 4 mills on the dollar.	Amount of money at interest, including mortgages, judgments, bonds, notes, stocks, etc.	Value of stages, omnibuses, hacks, cabs, etc.	Aggregate value of property taxable for State purposes at 4 mills on the dollar, including money at interest, stages, omnibuses, hacks, cabs, etc.	Aggregate amount of State tax assessed.	Debt of county.
Cooper township,	142,120	658,595	2,634 38	14,418	975	15,393	61 57	.....
Decatur township,	62,425	555,668	2,222 67	1,073	2,440	3,513	14 05	.....
Ferguson township,	39,130	251,663	1,006 65	23,608	.....	23,608	94 43	.....
Girard township,	14,555	179,168	716 67	14,063	.....	14,063	56 25	.....
Goshen township,	11,370	193,803	775 21	4,483	.....	4,483	17 93	.....
Graham township,	14,210	137,330	549 32	3,350	.....	3,350	13 40	.....
Greenwood township,	17,995	165,085	660 34	45,903	125	46,028	184 11	.....
Gulich township,	32,625	451,380	1,805 52	11,765	.....	11,765	47 06	.....
Huston township,	60,815	602,625	2,410 50	8,220	400	8,620	34 48	.....
Jordan township,	29,545	318,280	1,273 12	4,345	115	4,460	17 84	.....
Karthaus township,	28,330	243,198	972 79	11,978	140	12,118	48 47	.....
Knox township,	20,400	218,993	875 97	3,770	.....	3,770	15 08	.....
Lawrence township,	82,700	800,350	3,201 40	5,063	420	5,483	21 93	.....
Morris township,	123,310	558,450	2,233 80	18,265	620	18,885	75 54	.....
Penn township,	19,610	248,800	995 20	12,165	.....	12,165	48 66	.....
Pike township,	38,065	488,343	1,953 37	12,650	.....	12,650	50 60	.....
Pine township,	.....	22,048	88 19	.....	.....	.....	.....	.....
Sandy township,	73,685	1,152,730	4,610 92	9,875	.....	9,875	39 50	.....
Union township,	20,675	206,928	827 71	10,595	.....	10,595	42 38	.....
Woodward township,	55,880	278,603	1,114 41	.....	.....	.....	.....	.....
Total,	$2,153,637	$19,709,665	$78,838 62	$1,356,673	$19,329	$1,376,002	$5,503 97	$123,000 00

CLINTON COUNTY.

Names of Assessment Districts.	Taxables.	Cleared land.	Timber land.	Value of all real estate.	Value of real estate exempt from taxation.	Value of real estate taxable.	Number and value of horses, mares, geldings and mules over the age of four years.		Number and value of neat cattle over the age of four years.	
							No.	Value.	No.	Value.
Allison township,	130	1,223	170	$71,155	$13,800	$57,355	26	$970	44	$880
Bald Eagle township,	236	6,406	21,107	223,054	9,000	214,054	182	8,130	192	3,815
Beech Creek township,	215	7,918	39,206	224,062	3,500	220,562	143	7,080	195	3,915
Beech Creek borough,	196	231	.....	70,920	13,000	57,920	42	2,020	22	440
Castenea township,	175	1,238	1,864	156,057	3,200	152,857	60	2,725	52	1,040
Chapman township,	378	1,580	41,306	179,906	10,000	169,906	120	6,590	122	2,438
Colebrook township,	86	446	9,360	67,356	3,200	64,156	23	1,030	18	329
Crawford township,	155	2,902	6,788	120,948	2,300	118,648	98	5,835	86	1,775
Dunstable township,	156	3,336	1,811	116,784	3,500	113,284	109	4,815	119	2,367
Flemington borough,	317	11	4	106,990	3,700	103,290	42	1,805	29	570
Gallagher township,	128	2,202	21,216	60,547	4,100	56,447	118	5,153	106	1,990
Greene township,	429	8,436	18,215	268,649	13,400	255,249	342	16,485	351	6,615
Grugan township,	83	785	29,848	62,474	900	61,574	53	2,345	24	480
Keating, East, township,	59	716	24,138	53,308	3,600	49,708	25	1,540	27	545
Keating, West, township,	91	3,231	19,791	41,758	900	40,858	30	1,045	27	489
Lamar township,	476	8,820	11,480	473,621	7,800	465,821	372	17,500	401	8,390
Leidy township,	241	2,251	48,690	206,006	4,800	201,206	113	4,170	114	2,280
Logan township,	299	3,925	11,829	168,569	12,600	155,969	170	8,625	118	4,360
Loganton borough,	164	530	108	72,873	7,700	65,173	58	2,495	45	882
Lock Haven—1st ward,	737	.....	.....	368,661	92,500	276,161	40	1,765	15	300
2d ward,	610	.....	.....	736,325	210,000	526,325	121	5,440	3	70
3d ward,	631	.....	.....	872,985	362,000	510,985	86	4,395	16	410
4th ward,	724	.....	.....	294,809	36,000	258,809	41	1,405	13	260
Mill Hall borough,	385	79	.....	194,905	15,500	179,405	56	2,510	19	375
Noyes township,	688	2,006	31,217	193,552	20,000	173,552	171	8,420	172	3,440
Pine Creek township,	830	5,620	1,916	420,942	25,100	395,842	247	9,440	184	3,700
Porter township,	304	7,131	6,090	357,382	10,950	346,432	290	14,630	343	6,845
Renovo, East ward,	500	.....	.....	202,230	95,000	107,230	15	835	7	140
Renovo, Middle ward,	416	.....	.....	188,961	49,000	139,961	13	585	7	135
Renovo, West ward,	573	.....	.....	352,195	24,000	328,195	23	1,195	3	70
South Renovo borough,	163	.....	.....	72,984	3,000	69,984	14	600	18	360

CLINTON COUNTY—Continued.

Names of Assessment Districts	Taxables.	Cleared land.	Timber land.	Value of all real estate.	Value of real estate exempt from taxation.	Value of real estate taxable.	Number and value of horses, mares, geldings and mules over the age of four years.		Number and value of neat cattle over the age of four years.	
							No.	Value.	No.	Value.
Wayne township,	245	3,648	5,225	103,320	9,000	94,320	90	3,820	88	1,760
Woodward township,	303	3,481	9,115	173,233	13,700	159,533	137	5,545	135	2,695
Total,	11,123	78,052	360,497	$7,277,611	$1,086,750	$6,190,861	3,470	$160,853	3,115	$64,106

CLINTON COUNTY—Continued.

Names of Assessment Districts.	Value of salaries and emoluments of office, offices, posts of profit, professions, trades and occupations.	Aggregate value of all property taxable for county purposes at the rate of 7 mills on the dollar.	Aggregate amount of county tax assessed at the rate of 7 mills on the dollar.	Amount of money at interest, including mortgages, judgments, bonds, notes, stocks, etc.	Value of stages, omnibuses, hacks, cabs, etc.	Aggregate value of property taxable for State purposes at 4 mills on the dollar, including money at interest, stages, omnibuses, hacks, cabs, etc.	Aggregate amount of State tax assessed.	Debt of county.
Allison township.	$3,880	$63,085	$441 59	$1,578	.....	$1,578	$6 31	.....
Bald Eagle township.	3,455	229,454	1,606 18	10,304	.....	10,304	41 22	.....
Beech Creek township.	3,795	235,352	1,647 46	20,226	.....	20,226	80 91	.....
Beech Creek borough.	7,755	68,135	476 94	28,818	$230	29,048	116 19	.....
Castenea township.	4,365	160,987	1,126 91	11,182	.....	11,182	44 72	.....
Chapman township.	13,320	192,164	1,345 15	33,427	.....	33,427	133 71	.....
Colebrook township.	3,080	68,595	480 16	2,160	.....	2,160	8 64	.....
Crawford township.	3,360	129,618	907 33	9,177	.....	9,177	36 71	.....
Dunstable township.	2,795	123,261	862 83	23,523	.....	23,523	94 09	.....
Flemington borough.	13,020	118,685	830 79	72,949	.....	72,949	291 80	.....
Gallagher township.	2,355	65,945	461 61	2,150	.....	2,150	8 60	.....
Greene township.	7,090	285,439	1,998 07	17,300	.....	17,300	69 20	.....
Grugan township.	2,750	67,149	470 04	2,508	.....	2,508	10 03	.....
Keating, East, township.	2,210	54,003	378 02	2,861	.....	2,861	11 44	.....
Keating, West, township.	2,310	44,702	312 91	1,610	.....	1,610	6 44	.....
Lamar township.	14,965	506,676	3,546 73	65,857	.....	65,857	263 43	.....
Leidy township.	7,125	214,871	1,504 10	6,334	100	6,434	25 74	.....
Logan township.	8,645	177,545	1,242 81	9,752	.....	9,752	39 01	.....
Loganton borough.	5,780	74,330	520 31	15,325	.....	15,325	61 30	.....
Lock Haven—1st ward.	27,230	305,456	2,138 19	55,786	.....	58,786	235 14	.....
2d ward.	24,550	556,385	3,894 69	187,731	1,400	189,131	756 52	.....
3d ward.	22,550	548,240	3,838 68	427,472	150	427,622	1,710 49	.....
4th ward.	23,305	283,779	1,986 45	37,819	.....	37,819	151 28	.....
Mill Hall borough.	12,570	194,860	1,364 02	22,008	310	22,318	89 27	.....
Noyes township.	31,330	216,742	1,517 19	8,290	.....	8,290	33 16	.....
Pine Creek township.	18,495	427,477	2,992 34	95,602	.....	95,602	382 41	.....
Porter township.	5,285	373,192	2,612 34	35,005	.....	35,005	140 02	.....
Renovo, East ward.	19,585	127,790	894 53	4,309	.....	4,309	17 24	.....
Renovo, Middle ward.	21,400	162,081	1,134 57	9,173	.....	9,173	36 69	.....
Renovo, West ward.	27,235	356,695	2,496 86	29,420	.....	29,420	117 68	.....

CLINTON COUNTY—Continued.

Names of Assessment Districts.	Value of salaries and emoluments of office, offices, posts of profit, professions, trades and occupations.	Aggregate value of all property taxable for county purposes at the rate of 7 mills on the dollar.	Aggregate amount of county tax assessed at the rate of 7 mills on the dollar.	Amount of money at interest, including mortgages, judgments, bonds, notes, stocks, etc.	Value of stages, omnibuses, hacks, cabs, etc.	Aggregate value of property taxable for State purposes at 4 mills on the dollar, including money at interest, stages, omnibuses, hacks, cabs, etc.	Aggregate amount of State tax assessed.	Debt of county.
South Renovo borough,	7,045	77,989	545 92	.....	.....	.....	.....	.....
Wayne township,	6,160	106,060	742 42	14,859	.....	14,859	59 44	.....
Woodward township,	9,105	176,878	1,238 15	27,243	.....	27,243	108 97	.....
Total,	$377,900	$6,793,720	$47,555 99	$1,294,758	$2,190	$1,296,948	$5,187 80	$111,500 00

COLUMBIA COUNTY.

Names of Assessment Districts.	Taxables	Cleared land.	Timber land.	Value of all real estate.	Value of real estate exempt from taxation.	Value of real estate taxable.	Number and value of horses, mares, geldings and mules over the age of four years.		Number and value of neat cattle over the age of four years.	
							No.	Value.	No.	Value.
Beaver,	210	7,138	3,685	$225,270	$4,950	$220,320	201	$7,570	156	$3,055
Benton borough,	214	363	54	136,110	6,650	129,460	97	2,805	42	805
Benton township,	261	8,805	2,860	206,095	4,200	201,895	312	8,920	242	3,639
Berwick,	1,527	27	10	1,228,610	219,900	1,008,710	127	6,560	7	130
Bloom, East,	1,273	1,131	.....	1,309,170	227,300	1,081,870	181	7,655	55	1,210
Bloom, West,	988	686	.....	1,423,708	206,900	1,216,808	208	10,145	33	880
Briar Creek,	684	7,799	2,348	419,155	12,600	406,555	318	12,650	285	5,680
Catawissa township,	166	4,525	1,262	142,435	3,000	139,435	161	5,950	149	3,055
Catawissa borough,	766	178	31	512,290	45,800	466,490	88	2,885	20	340
Centralia—1st ward,	357	153	.....	180,375	45,200	135,175	50	1,550	10	150
2d ward,	438	.....	.....	110,350	800	109,550	21	840	....	.....
Centre,	350	10,121	741	513,243	16,025	497,218	390	19,050	382	9,055
Cleveland,	246	9,371	2,546	221,968	5,300	216,668	297	7,925	204	3,069
Conyngham,	1,058	10,575	929	652,407	5,152	647,255	298	11,870	4	100
Fishing Creek,	328	11,730	3,465	327,955	6,000	321,955	357	11,765	338	5,235
Franklin,	142	6,186	1,558	188,700	2,800	185,900	170	8,145	120	2,325
Greenwood,	384	10,741	5,240	350,125	6,350	343,775	405	13,615	328	4,926
Hemlock,	275	7,937	1,581	346,135	6,790	339,345	284	9,895	246	4,075
Jackson,	222	5,735	4,335	111,470	7,800	103,670	198	7,110	163	2,145
Locust,	334	8,540	1,361	318,710	14,200	304,510	363	14,970	232	3,570
Madison,	281	13,802	4,895	384,860	13,100	371,760	396	15,195	382	5,730
Main,	141	5,410	1,692	209,250	11,200	198,050	221	9,390	170	3,400
Mifflin,	346	8,570	1,849	313,970	12,900	301,070	292	10,025	253	5,060
Millville,	232	540	37	135,138	9,105	126,033	103	2,140	43	570
Montour,	183	4,234	949	270,030	3,500	266,530	180	7,905	161	2,140
Mt. Pleasant,	200	8,462	1,537	230,495	5,800	224,695	311	12,570	291	5,405
Orange,	129	5,799	1,588	178,370	2,150	176,220	220	6,525	175	3,190
Pine,	323	6,901	8,033	139,917	4,650	135,267	282	8,490	130	3,248
Roaring Creek,	148	5,525	4,802	150,770	4,200	146,570	195	8,120	122	1,910
Scott,	529	3,974	112	426,600	20,500	406,100	222	7,745	203	4,010
Sugarloaf,	400	5,607	7,007	168,205	12,100	156,105	181	5,720	185	2,795

COLUMBIA COUNTY—Continued.

Names of Assessment Districts.	Taxables.	Cleared land.	Timber land.	Value of all real estate.	Value of real estate exempt from taxation.	Value of real estate taxable.	Number and value of horses, mares, geldings and mules over the age of four years.		Number and value of neat cattle over the age of four years.	
							No.	Value.	No.	Value.
Stillwater borough,	59	983	501	62,620	3,100	59,520	58	2,045	33	485
Orangeville borough,	153	238	52	104,440	7,300	97,140	52	2,085	21	445
West Berwick borough,	625	499	70	469,850	23,500	493,350	56	2,070	33	660
Total,	13,972	182,285	65,13[illegible]	$12,192,296	$980,822	$11,211,474	7,295	$272,160	5,218	$93,122

COLUMBIA COUNTY—Continued.

Names of Assessment Districts.	Value of salaries and emoluments of office, offices, posts of profit, professions, trades and occupations.	Aggregate value of all property taxable for county purposes at the rate of 4 mills on the dollar.	Aggregate amount of county tax assessed at the rate of 4 mills on the dollar.	Amount of money at interest, including mortgages, judgments, bonds, notes, stocks, etc.	Value of stages, omnibuses, hacks, cabs, etc.	Aggregate value of property taxable for State purposes at 4 mills on the dollar, including money at interest, stages, omnibuses, hacks, cabs, etc.	Aggregate amount of State tax assessed.	Debt of county.
Beaver,	$11,040	$241,965	$967 86	$10,866	.....	$10,866	$43 45	.....
Benton borough,	26,230	159,300	637 20	40,125	$115	40,240	160 95	.....
Benton township,	10,620	225,074	900 29	25,740	.....	25,740	102 94	.....
Berwick,	155,020	1,170,420	4,681 68	174,593	1,000	175,593	701 54	.....
Bloom, East,	120,600	1,211,335	4,845 34	127,808	220	128,028	512 14	.....
Bloom, West,	109,480	1,337,313	5,349 25	223,623	1,490	225,113	900 42	.....
Briar Creek,	32,980	457,865	1,831 46	47,512	.....	47,512	190 04	.....
Catawissa township,	9,120	157,560	630 24	6,461	.....	6,461	25 84	.....
Catawissa borough,	74,050	543,765	2,175 06	91,706	450	92,156	368 62	.....
Centralia—1st ward,	29,005	165,880	663 52	2,360	.....	2,360	9 44	.....
2d ward,	38,540	148,930	595 72	66,804	.....	66,804	267 22	.....
Centre,	17,540	542,863	2,171 45	24,209	.....	24,209	96 83	.....
Cleveland,	12,460	240,122	960 49	26,092	.....	26,092	104 37	.....
Conyngham,	78,550	737,775	2,951 10	8,429	.....	8,429	33 72	.....
Fishing Creek,	12,420	351,375	1,405 50	8,569	.....	8,569	34 28	.....
Franklin,	8,150	204,520	818 08	13,845	.....	13,845	55 38	.....
Greenwood,	16,685	379,001	1,516 00	34,874	.....	34,874	139 47	.....
Hemlock,	13,850	367,165	1,468 66	25,508	.....	25,508	102 03	.....
Jackson,	5,770	118,995	475 98	6,757	.....	6,757	27 01	.....
Locust,	17,940	340,990	1,363 96	84,656	.....	84,656	338 62	.....
Madison,	11,130	403,815	1,615 26	27,449	.....	27,449	109 79	.....
Main,	9,670	220,510	882 04	33,662	.....	33,662	134 64	.....
Mifflin,	19,740	335,895	1,343 58	27,363	.....	27,363	109 40	.....
Millville,	20,740	149,783	599 13	127,342	.....	127,342	509 37	.....
Montour,	10,220	287,095	1,148 38	8,115	.....	8,115	32 46	.....
Mt. Pleasant,	7,200	249,850	999 40	17,661	.....	17,661	70 65	.....
Orange,	3,760	189,695	758 78	7,124	.....	7,124	28 49	.....
Pine,	8,930	155,935	623 74	7,631	.....	7,631	30 52	.....
Roaring Creek,	6,110	162,710	650 84	33,698	.....	33,698	134 79	.....
Scott,	39,455	457,340	1,829 36	77,242	.....	77,242	308 96	.....

COLUMBIA COUNTY—Continued.

Names of Assessment Districts.	Value of salaries and emoluments of office, offices, posts of profit, professions, trades and occupations.	Aggregate value of all property taxable for county purposes at the rate of 4 mills on the dollar.	Aggregate amount of county tax assessed at the rate of 4 mills on the dollar.	Amount of money at interest, including mortgages, judgments, bonds, notes, stocks, etc.	Value of stages, omnibuses, hacks, cabs, etc.	Aggregate value of property taxable for State purposes at 4 mills on the dollar, including money at interest, stages, omnibuses, hacks, cabs, etc.	Aggregate amount of State tax assessed.	Debt of county.
Sugarloaf,	22,170	186,790	747 16	6,252	.....	6,252	25 00	.....
Stillwater borough,	5,180	67,230	268 92	14,273	.....	14,273	57 09	.....
Orangeville borough,	13,380	113,050	452 20	68,962	.....	68,962	275 84	.....
West Berwick borough,	76,880	549,460	2,197 84	60,985	160	61,145	244 58	.....
Total,	$1,054,615	$12,631,371	$50,525 47	$1,568,056	$3,435	$1,571,531	$6,285 89	.....

County bonds outstanding January 1, 1904,	$187,600 00
Paid since January 1, 1904,	2,200 00
Held by National Banks,	$149,900 00
Held by individuals,	37,700 00
	$187,600 00

CRAWFORD COUNTY.

Names of Assessment Districts	Taxables.	Cleared land.	Timber land.	Value of all real estate.	Value of real estate exempt from taxation.	Value of real estate taxable.	Number and value of horses, mares, geldings and mules over the age of four years.		Number and value of neat cattle over the age of four years.	
							No.	Value.	No.	Value.
Athens	457	9,498	7,290	$321,975	$7,780	$314,195	194	$14,945	547	$10,352
Beaver,	500	15,014	6,958	402,050	.....	402,050	128	11,785	679	10,892
Bloomfield,	494	16,234	5,619	412,565	8,055	404,510	356	23,220	1,079	17,332
Blooming Valley,	76	1,010	117	45,990	3,400	42,590	36	1,465	59	944
Cambridge,	357	9,855	2,695	344,769	3,285	341,484	509	9,845	598	9,584
Cambridge Springs,	678	161	5	701,975	41,500	660,475	200	7,355	85	1,369
Centerville,	103	906	157	49,536	.....	49,536	51	1,720	56	896
Cochranton,	306	315	2	171,615	.....	171,615	76	3,775	34	544
Conneaut,	499	18,546	5,486	543,388	.....	543,388	431	14,555	1,004	16,064
Conneautville,	257	515	10	225,641	45,170	180,471	88	2,075	52	832
Cussewago,	488	19,661	3,898	499,803	.....	499,803	382	15,935	979	15,664
Conneaut Lake,	147	60	.....	72,244	.....	72,244	81	2,855	32	512
Fairfield,	264	8,200	2,755	234,545	.....	234,545	238	11,905	372	5,952
Fairfield, East,	183	6,732	1,030	187,488	2,300	185,188	173	6,770	278	4,448
Fallowfield, East,	388	12,209	3,600	318,180	5,500	312,680	246	9,205	460	7,360
Fallowfield, West,	173	4,686	2,277	173,660	1,965	171,695	116	4,620	168	2,688
Geneva,	121	375	36	36,259	4,600	31,659	32	955	35	560
Greenfield,	441	16,339	4,649	432,400	6,125	426,275	395	15,025	743	11,888
Hartstown,	80	36	.....	20,280	2,200	18,080	25	1,350	13	208
Hayfield,	611	17,246	5,468	512,627	7,500	505,327	417	13,990	867	13,872
Hydetown,	131	929	422	68,161	3,600	64,561	43	2,240	55	880
Linesville,	316	324	10	191,714	24,400	167,314	97	2,485	43	688
Mead, East,	314	9,587	4,008	282,455	19,750	262,705	253	9,875	428	6,848
Mead, West,	702	9,487	2,503	431,682	14,600	416,902	257	9,010	534	8,544
Meadville—1st ward,	873	30	.....	962,975	.....	962,975	104	3,020	9	144
2d ward,	974	91	.....	686,060	.....	686,060	98	3,840	26	430
3d ward,	945	.....	.....	791,250	185,400	605,850	80	2,960	24	384
4th ward,	979	1	.....	799,525	.....	799,525	97	3,635	11	176
5th ward,	214	10	.....	84,105	4,300	79,805	25	740	6	96
Oil Creek,	544	18,958	.....	353,285	26,200	327,085	311	15,305	539	8,624
Pine,	167	3,277	3,854	112,584	.....	112,584	84	3,280	162	2,592

CRAWFORD COUNTY—Continued.

Names of Assessment Districts.	Taxables	Cleared land.	Timber land.	Value of all real estate.	Value of real estate exempt from taxation.	Value of real estate taxable.	Number and value of horses, mares, geldings and mules over the age of four years.		Number and value of neat cattle over the age of four years.	
							No.	Value.	No.	Value.
Randolph,	611	15,679	9,292	496,864	19,800	477,064	450	17,593	856	13,596
Riceville,	93	497	318	34,380	.....	34,380	53	950	57	912
Richmond,	484	16,163	5,304	378,405	.....	378,405	396	11,530	1,035	16,560
Rockdale,	472	14,411	6,611	396,320	6,950	389,370	423	11,865	1,375	17,200
Rome,	496	11,884	12,633	405,450	.....	405,450	432	17,255	887	14,192
Sadsbury,	349	10,001	4,766	345,335	4,750	340,585	223	9,105	429	6,864
Saegertown,	287	434	64	167,200	11,000	156,200	94	2,965	60	960
Sparta,	487	16,320	8,812	393,830	3,750	390,080	379	17,480	1,202	19,232
Spartansburg,	275	343	.....	129,750	9,600	120,150	63	2,550	47	752
Spring,	560	20,792	5,334	613,115	.....	613,115	402	19,605	791	12,656
Springboro,	267	355	.....	151,710	31,000	120,710	83	3,335	40	640
Shenango, North,	283	9,892	5,919	342,763	8,000	334,763	304	11,025	715	11,440
Shenango, South,	330	13,561	3,758	379,627	9,500	370,127	349	10,890	652	10,432
Shenango, West,	118	4,699	476	121,870	.....	121,870	73	2,920	266	4,224
Steuben,	373	8,349	5,613	246,280	2,850	243,430	229	7,185	417	6,681
Summerhill,	423	11,777	3,059	341,292	4,100	237,192	272	11,560	672	10,848
Summit,	363	11,498	2,895	420,647	5,250	415,397	244	8,220	467	7,472
Titusville—1st ward,	937	240	.....	531,205	.....	531,205	93	4,915	22	352
2d ward,	1,192	21	.....	670,920	.....	670,920	89	6,125	43	688
3d ward,	475	174	22	451,505	.....	451,505	58	1,640	1	16
4th ward,	639	323	.....	334,110	6,150	327,960	75	2,985	42	672
Townville,	137	212	.....	66,600	9,600	57,000	67	1,960	43	688
Troy,	488	8,524	10,668	314,305	2,955	311,350	397	11,720	576	9,216
Union,	175	7,159	2,043	213,320	4,150	209,170	190	6,960	266	4,256
Venango,	209	8,250	1,332	225,945	.....	225,945	132	4,020	393	6,288
Venango borough,	123	86	.....	55,940	8,000	47,740	41	1,395	14	224

Vernon,	702	12,445	4,593	571,410	3,525	567,885	370	14,750	575	9,200
Wayne,	497	13,151	6,732	366,249	12,600	353,649	454	13,805	593	9,488
Woodcock,	466	16,085	3,118	489,784	6,100	483,684	354	14,475	950	15,200
Woodcock borough,	66	354	.....	24,070	1,200	22,870	27	1,080	42	672
Total,	25,209	433,988	166,226	$20,150,987	$588,350	$19,562,637	12,339	$481,653	23,505	$373,079

Names of Assessment Districts.	Value of salaries and emoluments of office, offices, posts of profit, professions, trades and occupations.	Aggregate value of all property taxable for county purposes at the rate of .... mills on the dollar.	Aggregate amount of county tax assessed at the rate of .... mills on the dollar.	Amount of money at interest, including mortgages, judgments, bonds, notes, stocks, etc.	Value of stages, omnibuses, hacks, cabs, etc.	Aggregate value of property taxable for State purposes at 4 mills on the dollar, including money at interest, stages, omnibuses, hacks, cabs, etc.	Aggregate amount of State tax assessed.	Debt of county.
Athens	$550	$340,092	$2,040 55	$14,065	.....	$14,065	$56 26	.....
Beaver,	890	425,617	2,553 70	16,810	.....	16,810	67 24	.....
Bloomfield,	2,950	448,012	2,688 07	20,790	.....	20,790	83 16	.....
Blooming Valley,	1,250	46,249	277 49	5,166	.....	5,166	20 66	.....
Cambridge,	2,225	363,138	2,178 83	30,553	.....	30,553	122 21	.....
Cambridge Springs,	34,175	703,365	4,220 19	138,860	$1,000	139,860	559 64	.....
Centerville,	2,375	54,527	327 16	54,081	25	54,106	216 42	.....
Cochranton,	12,810	188,744	1,132 46	94,183	425	94,608	378 43	.....
Conneaut,	2,325	576,332	3,557 99	39,000	.....	39,000	156 00	.....
Conneautville,	14,735	198,113	1,188 68	68,691	200	68,891	275 56	.....
Cussewago,	4,275	535,677	3,214 06	44,233	.....	44,233	176 93	.....
Conneaut Lake,	8,450	84,061	504 37	10,834	700	11,534	46 14	.....
Fairfield,	1,900	254,302	1,525 81	38,335	.....	38,335	153 34	.....
Fairfield, East,	975	197,381	1,184 29	28,140	.....	28,140	112 56	.....
Fallowfield, East,	1,000	330,245	1,981 47	24,255	.....	24,255	97 02	.....
Fallowfield, West,	1,160	180,163	1,080 98	16,310	.....	16,310	65 24	.....
Geneva,	3,800	36,974	221 84	12,418	.....	12,418	49 67	.....
Greenfield,	150	453,338	2,720 03	84,030	.....	84,030	336 12	.....
Hartstown,	2,945	22,583	135 50	13,387	.....	13,387	53 55	.....
Hayfield,	1,675	534,864	3,209 18	70,482	.....	70,482	281 93	.....

CRAWFORD COUNTY—Continued.

Names of Assessment Districts.	Value of salaries and emoluments of office, offices, posts of profit, professions, trades and occupations.	Aggregate value of all property taxable for county purposes at the rate of .... mills on the dollar.	Aggregate amount of county tax assessed at the rate of .... mills on the dollar.	Amount of money at interest, including mortgages, judgments, bonds, notes, stocks, etc.	Value of stages, omnibuses, hacks, cabs, etc.	Aggregate value of property taxable for State purposes at 4 mills on the dollar, including money at interest, stages, omnibuses, hacks, cabs, etc.	Aggregate amount of State tax assessed.	Debt of county.
Hydetown,	5,825	73,506	441 04	21,650	.....	21,650	86 60	.....
Linesville,	15,525	186,012	1,116 07	78,336	450	78,786	315 14	.....
Mead, East,	350	279,778	1,678 67	42,529	.....	42,529	170 12	.....
Mead, West,	15,350	449,896	2,699 38	60,192	.....	60,192	240 77	.....
Meadville—1st ward,	47,850	1,013,989	6,083 93	188,205	1,800	190,005	760 02	.....
2d ward,	47,850	738,180	4,429 08	272,232	150	272,382	1,089 53	.....
3d ward,	57,125	666,319	3,997 91	108,635	.....	108,635	434 54	.....
4th ward,	52,300	855,636	5,133 82	166,937	1,640	168,577	674 31	.....
5th ward,	9,100	89,741	538 45	14,175	.....	14,175	56 70	.....
Oil Creek,	5,150	356,164	2,136 98	52,216	.....	52,216	208 86	.....
Pine,	975	119,431	716 59	6,160	.....	6,160	24 64	.....
Randolph,	3,050	511,403	3,068 42	45,199	.....	45,199	180 79	.....
Riceville,	650	36,892	221 35	8,405	.....	8,405	33 62	.....
Richmond,	1,420	407,915	2,447 49	37,072	.....	37,072	148 29	.....
Rockdale,	3,075	421,510	2,529 06	27,200	.....	27,200	108 80	.....
Rome,	170	437,067	2,622 40	23,987	.....	23,987	95 95	.....
Sadsbury,	1,600	358,154	2,148 92	25,402	.....	25,402	101 61	.....
Saegertown,	13,100	173,225	1,039 35	84,946	625	85,571	342 28	.....
Sparta,	1,850	428,642	2,571 85	21,159	.....	21,159	84 64	.....
Spartansburg,	8,450	131,902	791 41	45,632	.....	45,632	182 53	.....
Spring,	2,900	648,276	3,889 66	45,935	.....	45,935	183 74	.....
Springboro,	10,825	135,510	813 06	82,173	.....	82,173	328 69	.....
Shenango, North,	2,200	359,428	2,156 57	28,680	.....	28,680	114 72	.....
Shenango, South,	1,700	393,149	2,358 89	41,534	.....	41,534	166 14	.....
Shenango, West,	300	129,314	775 88	8,491	.....	8,491	33 96	.....
Steuben,	3,250	260,546	1,563 28	7,477	.....	7,477	29 91	.....
Summerhill,	1,775	361,375	2,168 25	23,519	.....	23,519	94 08	.....
Summit,	4,275	435,364	2,612 19	10,605	.....	10,605	42 42	.....
Titusville—1st ward,	40,055	576,527	3,459 16	280,780	950	281,730	1,126 92	.....
2d ward,	60,000	737,733	4,426 40	547,285	500	547,785	2,191 14	.....

3d ward	18,225	471,386	2,828 32	26,300	1,100	27,400	109 60	.....
4th ward	28,825	360,442	2,162 65	109,615	.....	109,615	438 46	.....
Townville,	4,125	63,775	382 64	13,979	.....	13,979	55 92	.....
Troy,	3,750	336,036	2,016 22	28,391	.....	28,391	113 56	.....
Union,	850	221,236	1,327 41	48,108	.....	48,108	192 43	.....
Venango,	1,150	237,403	1,424 42	8,200	.....	8,200	32 80	.....
Venango borough,	3,400	52,959	317 75	24,778	.....	24,778	99 11	.....
Vernon,	17,015	608,850	3,653 10	103,963	.....	103,963	415 85	.....
Wayne,	250	377,192	2,263 15	45,030	.....	45,030	180 12	.....
Woodcock,	1,725	514,884	3,089 30	41,619	.....	41,619	166 47	.....
Woodcock borough,	1,150	25,772	154 63	8,003	.....	8,003	32 01	.....
Total,	$598,925	$21,016,294	$126,097 76	$3,689,387	$9,565	$3,698,952	$14,795 80	No debt.

CUMBERLAND COUNTY.

Names of Assessment Districts.	Taxables	Cleared land.	Timber land.	Value of all real estate.	Value of real estate exempt from taxation.	Value of real estate taxable.	Number and value of horses, mares, geldings and mules over the age of four years.		Number and value of neat cattle over the age of four years.	
							No.	Value.	No.	Value.
Camp Hill borough,	155	433	.....	$220,771	$8,600	$212,171	43	$1,760	42	$ 55
Carlisle borough,	3,457	905	.....	5,001,701	1,407 100	3,594,601	385	19,710	45	1,185
Cook township,	56	100	25,477	113,985	2,700	111,285	18	370	26	605
Dickinson township,	149	15,651	9,847	999,262	13,330	896,932	548	18,230	515	12,260
East Pennsboro township,	851	5,796	653	899,297	50,000	849,297	247	10,310	278	7,688
Frankford township,	387	16,821	3,541	355,795	13,535	342,260	511	16,105	454	8,879
Hampden township,	211	9,590	347	695,600	19,800	675,800	575	16,417	491	9,105
Hopewell township,	227	13,570	2,307	269,156	3,800	265,356	319	10,770	338	6,715
Lower Allen township,	574	8,309	325	1,065,482	62,500	1,002,982	350	20,615	502	12,740
Lower Mifflin township,	176	9,110	4,675	197,318	4,660	192,658	283	11,775	242	6,115
Mechanicsburg borough,	1,182	683	.....	1,528,977	76,135	1,452,842	214	11,570	22	470
Middlesex township,	351	12,729	2,244	790,711	69,200	721,511	522	25,701	518	13,158
Monroe township,	527	11,833	2,940	1,235,708	18,700	1,217,008	601	32,605	766	19,697

CUMBERLAND COUNTY—Continued.

Names of Assessment Districts.	Taxables.	Cleared land.	Timber land.	Value of all real estate.	Value of real estate exempt from taxation.	Value of real estate taxable.	Number and value of horses, mares, geldings and mules over the age of four years.		Number and value of neat cattle over the age of four years.	
							No.	Value.	No.	Value.
Mt. Holly Springs borough,	443	820	180	365,120	16,400	348,720	93	3,945	42	1,125
Newberg borough,	120	136	.....	60,820	4,600	56,220	48	2,385	17	390
New Cumberland borough,	360	102	.....	291,945	8,800	283,145	40	2,095	....	.....
Newton township,	468	17,287	1,068	940,062	24,000	916,062	576	30,045	454	10,562
Newville borough,	493	200	.....	518,212	90,000	428,212	93	3,795	7	145
North Middleton township,	280	11,936	1,660	666,831	234,300	432,531	386	12,596	410	7,545
Penn township,	444	11,015	4,000	708,594	35,900	672,694	453	25,300	352	8,243
Shippensburg borough,	986	345	.....	950,353	210,250	740,103	174	9,125	10	270
Shippensburg township,	113	2,018	56	373,610	206,000	167,610	70	2,980	122	3,185
Shiremanstown borough,	208	150	.....	163,030	11,500	151,530	43	2,905	5	125
Silver Spring township,	469	17,652	1,319	1,145,095	34,920	1,110,175	702	32,683	838	19,584
Southampton township,	486	17,110	13,610	943,790	13,150	930,640	548	27,895	524	12,568
South Middleton township,	893	18,631	10,417	1,464,656	39,405	1,424,651	846	38,380	812	24,624
Upper Allen township,	356	8,037	86	730,269	11,300	718,969	391	12,900	549	14,315
Upper Mifflin township,	208	11,225	2,463	208,164	8,000	200,164	236	12,175	245	5,020
West Pennsboro township,	578	18,241	420	1,168,452	24,890	1,143,652	686	33,485	733	16,570
Total,	15,739	240,741	87,615	$23,982,269	$2,723,425	$21,258,844	9,851	$450,830	4,959	$224,321

CUMBERLAND COUNTY—Continued.

Names of Assessment Districts.	Value of salaries and emoluments of office, offices, posts of profit, professions, trades and occupations.	Aggregate value of all property taxable for county purposes at the rate of 3 mills on the dollar.	Aggregate amount of county tax assessed at the rate of 3 mills on the dollar.	Amount of money at interest, including mortgages, judgments, bonds, notes, stocks, etc.	Value of stages, omnibuses, hacks, cabs, etc.	Aggregate value of property taxable for State purposes at 4 mills on the dollar, including money at interest, stages, omnibuses, hacks, cabs, etc.	Aggregate amount of State tax assessed.	Debt of county.
Camp Hill borough,	$14,910	$229,696	$689 09	$27,615	.....	$27,615	$110 46	.....
Carlisle borough,	327,095	3,942,591	11,827 77	1,625,583	$2,650	1,625,583	6,512 93	.....
Cook township,	4,970	118,230	354 69	7,955	.....	7,955	31 82	.....
Dickinson township,	22,660	959,182	2,877 55	158,657	.....	158,657	634 63	.....
East Pennsboro township,	61,625	928,990	2,786 97	50,110	.....	50,110	200 44	.....
Frankford township,	12,145	379,449	1,138 35	41,642	.....	41,642	166 57	.....
Hampden township,	6,805	708,120	2,124 36	50,958	.....	50,958	203 83	.....
Hopewell township,	7,450	290,2 1	870 87	11,895	.....	11,895	47 58	.....
Lower Allen township,	49,340	1,085,677	3,257 03	35,879	150	96,029	384 12	.....
Lower Mifflin township,	5,140	215,686	647 06	8,064	.....	8,064	32 26	.....
Mechanicsburg borough,	128,910	1,593,732	4,781 20	457,114	675	457,789	1,831 16	.....
Middlesex township,	19,550	779,923	2,339 77	164,184	.....	164,184	656 74	.....
Monroe township,	24,310	1,293,620	3,880 86	99,187	.....	99,187	396 75	.....
Mt. Holly Springs borough,	24,370	383,160	1,149 48	50,185	75	50,260	201 04	.....
Newberg borough,	6,910	65,905	197 72	10,345	.....	10,345	41 38	.....
New Cumberland borough,	29,715	314,955	944 87	119,475	.....	119,475	477 90	.....
Newton township,	23,670	980,339	2,941 02	86,277	.....	86,277	345 11	.....
Newville borough,	45,080	477,272	1,431 70	221,449	.....	221,449	885 80	.....
North Middleton township,	12,960	465,632	1,396 90	52,215	.....	52,215	208 86	.....
Penn township,	20,040	726,277	2,178 83	26,963	.....	26,963	107 85	.....
Shippensburg borough,	74,530	824,028	2,472 08	315,022	850	315,872	1,263 49	.....
Shippensburg township,	6,875	184,650	541 95	24,695	.....	24,695	98 78	.....
Shiremanstown borough,	13,670	168,310	504 93	49,950	.....	49,950	199 80	.....
Silver Spring township,	23,700	1,186,142	3,558 43	103,565	.....	103,565	414 26	.....
Southampton township,	19,215	990,318	2,970 95	61,979	.....	61,979	247 92	.....
South Middleton township,	43,412	1,531,067	4,593 20	146,487	.....	146,487	585 95	.....
Upper Allen township,	15,810	762,594	2,287 78	63,285	.....	63,285	253 14	.....
Upper Mifflin township,	5,315	222,674	668 02	17,630	.....	17,630	70 52	.....
West Pennsboro township,	25,450	1,219,157	3,657 47	89,723	.....	89,723	358 89	.....
Total,	$1,080,632	$23,023,627	$69,070 90	$4,238,088	$4,400	$4,242,488	$16,969 98	No debt.

DAUPHIN COUNTY.

Names of Assessment Districts.	Taxables.	Cleared land.	Timber land.	Value of all real estate.	Value of real estate exempt from taxation.	Value of real estate taxable.	Number and value of horses, mares, geldings and mules over the age of four years.		Number and value of neat cattle over the age of four years.	
							No.	Value.	No.	Value.
Harrisburg—1st ward,	1,199	307	.....	$1,511,010	$52,300	$1,458,710	67	$1,650	26	$410
2d ward,	1,500	76	.....	1,850,730	33,000	1,817,130	54	3,390	3	80
3d ward,	756	.....	.....	5,292,640	716,000	4,576,640	237	12,450	....	.....
4th ward,	1,063	.....	.....	6,461,530	2,941,500	3,520,030	107	9,320	....	.....
5th ward,	1,118	.....	.....	2,561,820	175,000	2,386,820	24	2,100	....	.....
6th ward,	4,117	.....	.....	5,149,000	194,000	4,955,000	210	14,770	....	.....
7th ward,	1,953	160	.....	2,292,120	124,000	2,173,120	117	5,600	2	40
8th ward,	1,650	26	.....	2,047,220	124,000	1,923,220	17	840	....	.....
9th ward,	2,637	.....	.....	3,767,815	389,000	3,378,215	232	14,955	2	80
10th ward,	821	285	.....	1,465,850	128,200	1,337,650	66	3,910	6	125
Berrysburg borough,	144	369	.....	131,060	7,900	123,160	74	5,590	34	850
Conewago township,	225	10,174	723	543,060	3,050	540,010	315	11,385	486	9,490
Dauphin borough,	226	139	.....	167,390	11,900	155,490	21	1,010	6	160
Derry township,	582	14,290	2,208	1,516,220	25,100	1,491,120	568	31,665	799	16,675
East Hanover township,	352	14,930	8,928	615,660	19,400	596,260	459	29,130	527	10,530
Elizabethville borough,	302	149	62	313,610	39,100	274,510	67	4,705	22	505
Gratz borough,	150	1,237	523	176,350	9,000	167,350	86	4,510	69	1,430
Halifax borough,	228	24	.....	164,750	6,850	157,900	22	1,290	4	80
Halifax township,	317	14,067	2,766	523,140	16,500	506,640	337	21,440	340	6,810
Highspire borough,	617	160	.....	491,010	27,500	463,510	48	2,835	14	330
Hummelstown borough,	608	436	.....	588,430	51,500	536,930	131	9,680	36	910
Jackson township,	316	10,033	15,285	376,035	15,250	360,785	272	14,745	293	5,670
Jefferson township,	87	2,628	11,216	100,220	1,300	98,920	90	4,350	55	980
Londonderry township,	275	9,244	1,318	466,920	7,600	459,320	245	11,720	330	6,940
Lower Paxton township,	396	15,166	1,592	1,079,870	25,000	1,054,870	636	30,625	974	20,205
Lower Swatara township,	176	7,095	446	813,480	27,900	785,580	322	20,245	452	12,465
Lykens borough, East ward,	312	14	195	276,820	60,000	216,820	36	2,030	3	60
Lykens borough, West ward,	567	34	514	358,280	18,000	340,280	60	3,140	13	260
Lykens township,	315	10,812	4,361	539,960	13,100	526,860	390	17,175	477	9,765
Middletown—1st ward,	619	50	.....	294,900	21,500	273,400	36	1,820	....	.....
2d ward,	665	148	8	856,440	81,500	774,940	115	4,895	7	160

3d ward	452	261	.....	418,685	28,350	390,335	90	4,390	15	300
Middle Paxton township	474	10,020	16,516	437,210	3,725	433,515	297	10,890	282	4,275
Mifflin township	164	6,752	2,240	412,580	19,800	392,780	237	10,881	333	6,024
Millersburg borough	655	39	.....	588,180	46,500	541,680	73	3,755	12	235
Penbrook borough	319	48	.....	303,105	20,000	283,105	65	3,970	13	260
Reed township	69	2,874	267	108,410	2,550	105,860	50	2,340	42	1,080
Royalton borough—1st ward	166	15	.....	61,895	4,200	57,695	6	220	....	.....
2d ward	179	63	.....	116,600	7,000	109,600	8	375	1	15
Rush township	28	1,822	13,923	125,880	1,200	124,680	57	2,200	25	560
South Hanover township	364	6,168	460	400,340	9,300	391,040	237	11,475	323	5,485
Steelton—1st ward	3,078	48	.....	990,640	61,500	929,140	52	2,530	7	140
2d ward	771	4	.....	1,270,540	370,250	900,290	51	2,670	....	.....
3d ward	1,558	24	.....	2,102,810	67,400	2,035,410	117	4,980	6	130
4th ward	514	.....	.....	430,980	51,700	379,280	34	2,490	3	140
5th ward	1,377	7	.....	452,700	24,000	428,700	48	1,480	....	.....
Susquehanna township, North precinct	319	5,958	1,271	879,620	4,500	875,120	223	17,605	420	11,005
Susquehanna township, South precinct	488	2,683	26	951,681	181,921	769,760	185	11,040	272	7,060
Swatara township—1st precinct	455	440	4	598,865	39,000	559,865	56	2,460	42	965
2d precinct	667	7,500	251	1,001,550	19,500	982,050	333	17,430	448	10,630
3d precinct	839	746	.....	450,150	17,300	432,850	53	3,080	73	2,170
Uniontown borough	94	206	.....	97,400	13,300	84,100	38	2,300	12	260
Upper Paxton township	407	12,060	4,064	663,115	19,300	643,815	280	19,515	518	10,310
Washington township	281	8,873	2,537	566,270	8,200	558,070	225	19,970	368	7,370
Wayne township	138	6,408	1,931	188,850	13,900	174,950	131	8,985	162	3,415
West Hanover township	266	12,371	1,725	457,995	10,100	447,895	176	21,500	417	10,130
West Londonderry township	111	3,369	133	281,980	4,200	277,780	123	4,900	168	3,440
Wiconisco township	680	1,514	1,362	764,500	61,600	702,900	45	1,280	60	1,210
Williamstown borough, East ward	399	11	.....	241,140	11,410	229,730	41	3,460	22	720
Williamstown borough, West ward	419	13	.....	255,720	14,300	241,420	36	2,170	9	190
Williams township, East precinct	130	771	1,081	149,710	5,400	144,310	77	2,765	4	95
Williams township, West precinct	189	246	3,104	223,605	2,200	221,405	14	530	30	625
Harrisburg school bonds	.....	.....	.....	.....	.....	.....	....	.....	....	.....
Total	40,313	203,107	101,100	$58,790,506	$6,510,146	$52,280,360	9,366	$506,516	9,067	$193,804

DAUPHIN COUNTY—Continued.

Names of Assessment Districts.	Value of salaries and emoluments of office, offices, posts of profit, professions, trades and occupations.	Aggregate value of all property taxable for county purposes at the rate of 4½ mills on the dollar.	Aggregate amount of county tax assessed at the rate of 4½ mills on the dollar.	Amount of money at interest, including mortgages, judgments, bonds, notes, stocks, etc.	Value of stages, omnibuses, hacks, cabs, etc.	Aggregate value of property taxable for State purposes at 4 mills on the dollar, including money at interest, stages, omnibuses, hacks, cabs, etc.	Aggregate amount of State tax assessed.	Debt of county.
Harrisburg—1st ward,	$112,590	$1,573,360	$7,080 12	$38,260	.....	$38,260	$153 04	.....
2d ward,	142,760	1,968,300	8,834 85	46,515	.....	46,515	186 06	.....
3d ward,	75,870	4,664,960	20,932 32	1,658,750	$1,550	1,660,300	6,641 20	.....
4th ward,	128,590	3,657,940	16,460 73	1,360,690	.....	1,360,690	5,442 76	.....
5th ward,	116,480	2,505,400	11,274 30	276,740	.....	276,740	1,106 96	.....
6th ward,	393,650	5,363,420	24,135 39	122,110	.....	122,110	488 44	.....
7th ward,	190,940	2,369,700	10,663 65	51,370	.....	51,370	205 48	.....
8th ward,	136,080	2,060,140	9,270 63	49,140	.....	49,140	196 56	.....
9th ward,	202,130	3,595,380	16,179 21	156,245	.....	156,245	624 98	.....
10th ward,	77,300	1,418,985	6,385 43	83,080	.....	83,080	332 32	.....
Berrysburg borough,	13,360	142,960	643 32	38,105	.....	38,105	152 42	.....
Conewago township,	12,000	572,885	2,577 98	57,250	.....	57,250	229 00	.....
Dauphin borough,	19,360	176,020	792 09	31,560	.....	31,560	126 24	.....
Derry township,	42,900	1,582,340	7,120 53	133,556	.....	133,556	534 22	.....
East Hanover township,	21,000	656,920	2,956 14	46,750	.....	46,750	187 00	.....
Elizabethville borough,	27,520	307,210	1,382 58	92,125	.....	92,125	368 50	.....
Gratz borough,	12,350	185,640	835 38	18,750	.....	18,750	75 00	.....
Halifax borough,	20,810	180,080	810 36	45,205	.....	45,205	180 82	.....
Halifax township,	14,710	549,600	2,473 20	35,545	.....	35,545	142 18	.....
Highspire borough,	47,270	513,955	2,312 79	40,190	.....	40,190	160 76	.....
Hummelstown borough,	57,820	605,340	2,724 03	200,295	.....	200,295	801 18	.....
Jackson township,	13,280	394,480	1,775 16	39,885	.....	39,885	159 54	.....
Jefferson township,	4,890	109,140	491 13	3,450	.....	3,450	13 80	.....
Londonderry township,	16,700	494,680	2,226 06	23,600	.....	23,600	94 40	.....
Lower Paxton township,	14,820	1,120,520	5,042 34	105,010	.....	105,010	420 04	.....
Lower Swatara township,	12,590	830,880	3,738 96	38,610	.....	38,610	154 44	.....
Lykens borough, East ward,	26,770	245,680	1,105 56	14,775	.....	14,775	59 10	.....
Lykens borough, West ward,	43,560	387,240	1,742 58	57,235	.....	57,235	228 94	.....
Lykens township,	12,000	565,800	2,546 10	26,620	.....	26,620	106 48	.....
Middletown—1st ward,	54,500	329,720	1,483 74	11,855	.....	11,855	47 72	.....

2d ward,	66,300	$46,215	3,808 33	42,545	800	43,345	173 38	.....
3d ward,	42,300	437,325	1,967 96	33,935	.....	33,935	135 74	.....
Middle Paxton township,	22,280	470,960	2,119 32	101,745	.....	101,745	406 98	.....
Mifflin township,	3,495	413,180	1,859 31	58,565	.....	58,565	234 26	.....
Millersburg borough,	53,110	588,780	2,694 51	87,170	.....	87,170	348 68	.....
Penbrook borough,	29,645	316,980	1,426 41	97,280	.....	97,280	389 12	.....
Reed township,	4,800	114,080	513 36	.....	.....	.....	.....	.....
Royalton borough—1st ward,	15,600	72,915	328 12	.....	.....	.....	.....	.....
2d ward,	16,300	126,290	568 30	4,880	.....	4,880	19 52	.....
Rush township,	1,800	129,180	581 31	.....	.....	.....	.....	.....
South Hanover township,	19,920	427,920	1,925 64	35,970	.....	35,970	143 88	.....
Steelton—1st ward,	48,290	980,100	4,410 45	27,126	.....	27,126	108 50	.....
2d ward,	60,820	963,760	4,336 92	18,955	.....	18,955	75 82	.....
3d ward,	123,340	2,163,860	9,737 37	40,335	.....	40,335	161 34	.....
4th ward,	41,750	423,660	1,906 47	5,800	800	6,600	26 40	.....
5th ward,	63,200	493,380	2,220 21	200	.....	200	80	.....
Susquehanna township, North precinct,	22,590	926,320	4,168 44	51,185	.....	51,185	204 74	.....
Susquehanna township, South precinct,	49,340	837,800	3,770 10	32,540	.....	32,540	130 16	.....
Swatara township—1st precinct,	44,210	607,500	2,733 75	5,650	.....	5,650	22 60	.....
2d precinct,	42,050	1,052,160	4,734 72	85,020	.....	85,020	340 08	.....
3d precinct,	78,960	517,060	2,326 77	22,425	.....	22,425	89 70	.....
Uniontown borough,	9,700	96,360	433 62	35,925	.....	35,925	143 70	.....
Upper Paxton township,	18,100	691,760	3,112 92	44,985	.....	44,985	179 94	.....
Washington township,	13,560	798,960	2,695 32	19,040	.....	19,040	76 16	.....
Wayne township,	5,250	192,600	866 70	9,330	.....	9,330	37 32	.....
West Hanover township,	10,410	489,940	2,204 73	26,625	.....	26,625	106 50	.....
West Londonderry township,	5,800	291,920	1,313 64	31,815	.....	31,815	127 26	.....
Wiconisco township,	53,030	758,420	3,412 89	22,545	.....	22,545	90 18	.....
Williamstown borough, East ward,	31,100	265,020	1,192 59	52,660	.....	52,660	210 64	.....
Williamstown borough, West ward,	30,540	274,320	1,234 44	20,560	.....	20,560	82 24	.....
Williams township, East precinct,	10,960	158,100	711 45	475	.....	475	1 90	.....
Williams township, West precinct,	12,880	235,440	1,059 48	1,800	.....	1,800	7 20	.....
Harrisburg school bonds,	.....	.....	.....	501,500	.....	501,500	2,006 00	.....
Total,	$3,115,370	$56,096,050	$252,432 22	$6,421,857	$3,150	$6,425,007	$25,700 02	$617,000 00

DELAWARE COUNTY.

Names of Assessment Districts.	Taxables.	Cleared land.	Timber land.	Value of all real estate.	Value of real estate exempt from taxation.	Value of real estate taxable.	Number and value of horses, mares, geldings and mules over the age of four years.		Number and value of neat cattle over the age of four years.	
							No.	Value.	No.	Value.
Aston township,	589	.....	.....	$1,056,164	$105,100	$951,064	231	$10,840	345	$6,900
Aldan borough,	140	.....	.....	401,649	63,600	338,049	28	1,090	....	.....
Bethel township,	175	.....	.....	299,631	7,000	292,631	207	6,590	295	7,525
Birmingham township,	231	.....	.....	544,575	9,500	534,925	220	9,120	542	11,345
Chester township,	120	.....	.....	424,092	37,900	386,192	130	6,075	266	6,650
Chichester, Upper, township,	194	.....	.....	426,281	10,000	416,281	200	7,200	370	7,400
Chichester, Lower, township,	375	.....	.....	659,541	9,000	650,541	81	2,450	37	940
Clifton Heights borough, East ward,	209	.....	.....	277,770	3,500	274,270	12	365	4	100
Clifton Heights borough, West ward,	224	.....	.....	272,026	3,000	269,026	31	1,605	15	460
Clifton Heights borough, Middle ward,	225	.....	.....	385,800	10,000	375,800	60	1,795	1	20
Concord township,	435	.....	.....	886,405	13,300	873,105	438	17,110	1,194	29,665
Colwyn borough,	415	.....	.....	520,200	32,500	487,700	34	1,365	21	425
Collingdale borough,	205	.....	.....	444,970	28,000	416,970	16	320	21	3 5
Chester city, 11 wards,	9,557	.....	.....	15,178,146	1,273,500	13,904,646	852	41,130	86	2,055
Darby borough—1st ward,	365	.....	.....	690,890	57,600	633,890	29	1,595	11	350
2d ward,	246	.....	.....	494,815	17,500	477,315	44	1,575	....	.....
3d ward,	260	.....	.....	642,250	65,000	577,250	42	1,660	3	140
Darby township,	310	.....	.....	611,100	9,000	602,100	119	3,050	150	3,750
Darby, Upper, township,	720	.....	.....	2,433,445	194,500	2,238,945	369	19,350	925	23,875
Edgmont township,	143	.....	.....	452,425	7,000	445,425	241	11,700	858	18,395
Eddystone borough,	220	.....	.....	541,095	43,000	498,095	33	1,550	16	450
Glenolden borough,	265	.....	.....	565,008	18,000	547,008	31	975	6	150
Haverford township,	706	.....	.....	2,179,102	107,500	2,071,602	505	21,830	1,007	16,472
Lansdowne borough,	986	.....	.....	2,192,700	184,300	2,008,400	190	9,500	16	400
Marple township,	258	.....	.....	794,180	4,500	789,680	284	13,315	866	17,445
Middletown township,	435	.....	.....	1,901,019	816,800	1,084,219	379	17,575	968	30,335
Media borough,	1,080	.....	.....	2,738,081	425,960	2,312,121	170	8,735	4	140
Marcus Hook borough—1st ward,	205	.....	.....	499,540	188,000	311,540	26	815	3	60
2d ward,	86	.....	.....	191,805	15,500	176,305	6	275	2	40
3d ward,	159	.....	.....	251,669	9,700	241,969	40	1,475	5	115
Morton borough,	297	.....	.....	361,200	17,100	344,100	43	1,490	9	225

Newtown township,	191	.....	.....	896,409	50,485	845,924	2_8	11,935	895	9,300
Norwood borough,	483	.....	.....	635,220	31,500	603,720	25	1,220	25	770
Nether Providence township,	503	.....	.....	1,296,149	17,.00	1,278,649	221	9,850	232	5,825
Providence, Upper, township,	259	.....	.....	785,166	25,500	759,666	204	9,710	261	6,485
Prospect Park borough,	236	.....	.....	691,725	28,000	663,725	41	2,055	5	125
Radnor township,	1,148	.....	.....	4,574,868	524,000	4,050,868	645	48,245	353	7,975
Ridley township,	580	.....	.....	1,413,990	96,300	1,317,690	156	7,225	185	3,670
Ridley Park borough,	351	.....	.....	1,277,405	51,000	1,226,405	39	975	8	200
Rutledge borough,	106	.....	.....	280,650	19,050	261,600	7	350	....	.....
Springfield township,	301	.....	.....	798,621	33,900	764,721	183	5,560	424	9,410
Sharon Hill borough,	334	.....	.....	769,630	67,600	702,630	51	2,550	25	500
Swarthmore borough,	332	.....	.....	1,184,175	125,300	1,058,875	72	2,980	69	1,410
Thornbury township,	270	.....	.....	1,171,825	613,500	558,325	229	10,915	598	14,250
Tinicum township,	193	.....	.....	599,278	37,000	562,278	23	915	45	910
Upland borough,	633	.....	.....	828,915	224,300	604,615	92	5,055	6	235
Yeadon borough,	188	.....	.....	688,242	3,500	684,742	106	3,450	173	1,895
Total,	25,942	.....	.....	$57,209,242	$5,733,645	$51,475,597	7,413	$346,510	10,950	$249,885

Names of Assessment Districts.	Value of salaries and emoluments of office, offices, posts of profit, professions, trades and occupations.	Aggregate value of all property taxable for county purposes at the rate of 3½ mills on the dollar.	Aggregate amount of county tax assessed at the rate of 3½ mills on the dollar.	Amount of money at interest, including mortgages, judgments, bonds, notes, stocks, etc.	Value of stages, omnibuses, hacks, cabs, etc.	Aggregate value of property taxable for State purposes at 4 mills on the dollar, including money at interest, stages, omnibuses, hacks, cabs, etc.	Aggregate amount of State tax assessed.	Debt of county.
Aston township,	$53,050	$1,021,854	$3,576 50	$94,370	.....	$94,370	$377 48	.....
Aldan borough,	19,600	358,739	1,255 59	4,750	.....	4,750	19 00	.....
Bethel township,	12,150	318,896	1,116 13	12,125	.....	12,125	48 50	.....
Birmingham township,	15,950	571,340	1,999 69	53,975	.....	53,975	215 90	.....
Chester township,	10,000	408,917	1,431 20	115,021	.....	115,021	460 08	.....
Chichester, Upper, township,	13,750	444,631	1,556 21	14,287	.....	14,287	57 15	.....
Chichester, Lower, township,	35,300	689,231	2,412 31	22,774	.....	22,774	91 10	.....
Clifton Heights borough, East ward,	22,500	297,235	1,040 32	5,200	.....	5,200	20 80	.....
Clifton Heights borough, West ward,	23,900	294,991	1,032 49	46,130	.....	46,130	184 52	.....

DELAWARE COUNTY—Continued.

Names of Assessment Districts.	Value of salaries and emoluments of office, offices, posts of profit, professions, trades and occupations.	Aggregate value of all property taxable for county purposes at the rate of 3½ mills on the dollar.	Aggregate amount of county tax assessed at the rate of 3½ mills on the dollar.	Amount of money at interest, including mortgages, judgments, bonds, notes, stocks, etc.	Value of stages, omnibuses, hacks, cabs, etc.	Aggregate value of property taxable for State purposes at 4 mills on the dollar, including money at interest, stages, omnibuses, hacks, cabs, etc.	Aggregate amount of State tax assessed.	Debt of county.
Clifton Heights borough, Middle ward,	26,050	403,665	1,412 83	9,400	.....	9,400	37 60	.....
Concord township,	31,900	951,780	3,331 23	71,650	.....	71,650	286 60	.....
Colwyn borough,	42,100	531,590	1,860 57	74,743	.....	74,743	298 97	.....
Collingdale borough,	26,500	444,185	1,554 65	1,500	.....	1,560	6 00	.....
Chester city, 11 wards,	1,021,050	14,971,581	52,400 52	1,730,572	*$2,700	1,733,272	6,933 09	.....
Darby borough—1st ward,	47,950	683,785	2,393 25	545,375	.....	545,375	2,181 50	.....
2d ward,	29,850	508,740	1,780 59	46,376	.....	46,376	185 50	.....
3d ward,	58,000	637,450	2,231 08	15,558	*400	15,958	63 83	.....
Darby township,	31,900	640,800	2,242 80	10,233	.....	10,233	40 93	.....
Darby, Upper, township,	57,550	2,339,720	8,189 02	261,161	.....	261,161	1,044 64	.....
Edgmont township,	9,400	484,920	1,697 22	39,500	.....	39,500	158 00	.....
Eddystone borough,	22,950	523,045	1,830 66	16,500	.....	16,500	66 00	.....
Glenolden borough,	31,950	580,083	2,030 29	20,316	.....	20,316	81 26	.....
Haverford township,	76,800	2,186,704	7,653 46	259,333	.....	259,333	1,037 33	.....
Lansdowne borough,	118,300	2,137,600	7,481 60	383,406	*1,000	384,406	1,537 62	.....
Marple township,	14,950	835,390	2,923 87	180,750	.....	180,750	723 00	.....
Middletown township,	62,700	1,194,829	4,181 90	155,801	.....	155,801	623 20	.....
Media borough,	109,350	2,431,946	8,511 81	1,454,238	*1,600	1,455,838	5,823 35	.....
Marcus Hook borough—1st ward,	16,750	329,165	1,152 07	2,800	.....	2,800	11 20	.....
2d ward,	8,350	184,970	647 40	.....	.....	.....	.....	.....
3d ward,	17,200	261,119	913 92	17,550	*360	17,910	71 64	.....
Morton borough,	35,750	381,565	1,335 48	19,301	.....	19,301	77 20	.....
Newtown township,	14,000	881,759	3,086 16	502,800	.....	502,800	2,011 20	.....
Norwood borough,	55,400	661,110	2,313 88	26,000	.....	26,000	104 00	.....
Nether Providence township,	53,150	1,347,574	4,716 51	249,136	.....	249,136	996 54	.....
Providence, Upper, township,	23,450	799,311	2,797 59	103,910	.....	103,910	415 64	.....
Prospect Park borough,	29,150	695,055	2,432 69	48,750	.....	48,750	195 00	.....
Radnor township,	138,200	4,247,088	14,864 81	1,356,243	*1,800	1,358,043	5,432 17	.....
Ridley township,	61,650	1,390,235	4,865 82	60,550	.....	60,550	242 20	.....
Ridley Park borough,	49,800	1,277,380	4,470 83	34,100	.....	34,100	136 40	.....

Rutledge borough,	16,750	278,700	975 45	.....	.....	.....	.....	.....
Springfield township,	15,150	794,841	2,781 94	193,675	.....	193,675	774 70	.....
Sharon Hill borough,	42,800	748,480	2,619 68	58,100	.....	58,100	232 40	.....
Swarthmore borough,	41,950	1,105,415	3,868 95	186,145	*200	186,345	745 38	.....
Thornbury township,	22,400	605,890	2,120 66	10,797	.....	10,797	43 18	.....
Tinicum township,	13,800	577,903	2,022 66	2,000	.....	2,000	8 00	.....
Upland borough,	64,300	674,205	2,359 72	590,500	.....	590,500	2,362 00	.....
Yeadon borough,	29,300	719,387	2,517 85	186,020	.....	186,020	744 08	.....
Total,	$2,774,750	$54,854,799	$191,991 86	$9,233,421	*8,060	$9,301,481	$37,205 88	$285,000 00

*This amount included in aggregate value of all property taxable for county purposes.

ELK COUNTY.

Names of Assessment Districts.	Taxables.	Cleared land.	Timber land.	Value of all real estate.	Value of real estate exempt from taxation.	Value of real estate taxable.	Number and value of horses, mares, geldings and mules over the age of four years.		Number and value of neat cattle over the age of four years.	
							No.	Value.	No.	Value.
Benezette township,	441	7,214	55,647	$299,241	$5,250	$293,991	133	$3,600	173	$1,730
Benzinger township,	481	21,268	37,364	348,916	86,100	262,816	374	9,050	489	4,890
Fox township,	761	18,311	20,968	268,031	10,275	257,756	318	8,345	370	3,700
Highland township,	326	18,372	31,668	602,919	5,300	597,619	203	6,780	95	956
Horton township,	1,042	14,584	29,118	220 741	12,000	208,741	248	6,860	222	2,220
Jay township,	954	14,270	25,434	316,307	10,150	306,157	232	7,815	152	1,520
Jones township,	1,130	14,446	69,198	562,209	33,700	528,509	300	10,685	298	2,980
Millstone township,	216	6,433	19,166	163,691	3,050	160,641	132	3,705	98	980
Ridgway,	561	12,036	40,529	245 755	2,900	242,855	308	9,050	296	2,990
Spring Creek,	596	8,383	28,889	248,856	14,100	234,756	149	4,870	145	1,450
Johnsonburg borough,	1,101	1,087	.....	403,530	22,380	381,150	100	2,960	56	560
Ridgway borough,	1,354	1,048	.....	806,423	200,800	605,623	186	7,685	112	1,120
St. Marys borough,	1,466	476	.....	511,213	103,100	408,113	157	4,510	107	1,070
Total,	10,430	138,058	348,981	$4,997,832	$509,105	$4,488,727	2,840	$85,915	2,613	$26,100

ELK COUNTY—Continued.

Names of Assessment Districts.	Value of salaries and emoluments of office, offices, posts of profit, professions, trades and occupations.	Aggregate value of all property taxable for county purposes at the rate of 7 mills on the dollar.	Aggregate amount of county tax assessed at the rate of 7 mills on the dollar.	Amount of money at interest, including mortgages, judgments, bonds, notes, stocks, etc.	Value of stages, omnibuses, hacks, cabs, etc.	Aggregate value of property taxable for State purposes at 4 mills on the dollar, including money at interest, stages, omnibuses, hacks, cabs, etc.	Aggregate amount of State tax assessed.	Debt of county.
Benezette township,	$12,815	$312,136	$2,184 95	$3,998	.....	$6,998	$27 99	.....
Benzinger township,	9,900	286,656	2,006 59	8,370	.....	8,370	33 48	.....
Fox township,	21,900	291,701	2,041 91	29,798	$150	29,948	119 79	.....
Highland township,	13,005	618,354	4,328 48	6,866	300	7,166	28 66	.....
Horton township,	38,815	256,636	1,796 45	7,294	400	7,694	30 78	.....
Jay township,	35,020	350,512	2,453 58	7,559	150	7,709	30 84	.....
Jones township,	36,785	578,959	4,052 71	69,507	300	69,807	279 23	.....
Millstone township,	6,550	171,876	1,203 13	2,652	100	2,752	11 00	.....
Ridgway,	19,190	274,085	1,918 59	7,151	.....	7,151	28 60	.....
Spring Creek,	24,540	265,656	1,859 59	4,021	100	4,121	16 48	.....
Johnsonburg borough,	47,705	432,375	3,026 63	39,450	400	39,850	159 40	.....
Ridgway borough,	69,465	683,893	4,787 25	262,651	950	263,601	1,054 40	.....
St. Marys borough,	60,530	474,223	3,319 56	69,464	940	70,404	281 62	.....
Total,	$396,220	$4,997,062	$34,979 42	$521,781	$3,790	$525,571	$2,102 27	No debt.

ERIE COUNTY.

Names of Assessment Districts.	Taxables	Cleared land.	Timber land.	Value of all real estate.	Value of real estate exempt from taxation.	Value of real estate taxable.	Number and value of horses, mares, geldings and mules over the age of four years.		Number and value of neat cattle over the age of four years.	
							No.	Value.	No.	Value.
Albion borough,	310	.....	.....	$233,666	$16,500	$217,166	81	$3,955	47	$935
Amity township,	311	16,481	2,810	340,648	4,220	335,828	212	10,680	1,043	20,890
Concord township,	324	19,504	3,687	441,779	6,320	435,459	275	13,795	923	18,460
Conneaut township,	423	26,111	2,400	553,026	11,025	542,001	367	19,225	585	11,750
Corry—1st ward,	446	.....	.....	309,743	23,475	286,268	62	3,180	51	1,020
2d ward,	344	.....	.....	406,620	22,900	383,720	49	2,505	24	490
3d ward,	728	.....	.....	532,959	25,050	507,900	88	4,590	48	960
4th ward,	602	.....	.....	437,296	54,800	382,496	57	3,390	21	475
Elgin borough,	76	.....	.....	55,457	1,600	53,857	22	1,185	49	980
Edinboro borough,	251	.....	.....	376,434	152,050	224,444	97	4,810	43	860
Elk Creek township,	480	21,081	4,662	477,149	18,700	458,449	388	19,800	708	14,175
East Springfield borough,	162	.....	.....	189,845	13,000	176,845	78	3,965	138	2,780
Erie—1st ward,	2,395	.....	.....	3,573,381	616,195	2,957,186	197	9,180	9	180
2d ward,	3,716	.....	.....	4,387,904	19,460	4,368,444	295	14,390	1	20
3d ward,	3,630	.....	.....	6,498,716	885,077	5,613,639	293	11,265	3	44
4th ward,	2,823	.....	.....	4,888,695	781,500	4,107,195	267	16,715	5	100
5th ward,	2,250	.....	.....	2,113,148	43,762	2,069,386	260	13,070	46	920
6th ward,	2,200	.....	.....	2,483,260	463,660	2,019,600	255	12,820	9	180
Fairview township,	374	15,965	1,357	928,748	10,000	918,748	457	26,730	717	14,370
Fairview borough,	149	.....	.....	154,523	12,075	142,467	80	3,225	41	820
Franklin township,	306	16,814	2,270	369,031	7,930	361,101	330	16,775	926	18,520
Girard township,	828	19,648	2,348	1,199,866	57,750	1,142,116	480	26,355	614	12,870
Girard borough,	406	.....	.....	437,951	41,745	396,206	74	4,215	33	675
Greene township,	408	19,761	2,485	625,969	8,500	617,469	540	28,305	1,154	23,110
Greenfield township,	535	19,968	3,840	435,700	7,710	427,990	302	15,575	922	18,470
Harborcreek township,	640	19,583	522	1,285,520	37,000	1,248,520	730	38,690	707	14,140
Le Boeuf township,	401	20,637	3,781	560,797	10,600	550,197	384	20,260	1,011	20,245
Mill Village borough,	146	.....	.....	83,165	4,600	78,565	51	2,275	55	1,100
McKean township,	498	20,937	2,885	584,332	7,380	576,952	543	27,870	1,373	27,530
Middleboro,	100	.....	.....	61,681	6,500	55,181	37	1,765	25	500
Mill Creek township,	1,072	24,371	1,447	2,958,516	161,150	2,797,366	931	43,660	1,998	39,920

ERIE COUNTY—Continued.

Names of Assessment Districts.	Taxables.	Cleared land.	Timber land.	Value of all real estate.	Value of real estate exempt from taxation.	Value of real estate taxable.	Number and value of horses, mares, geldings and mules over the age of four years.		Number and value of neat cattle over the age of four years.	
							No.	Value.	No.	Value.
North East township,	607	24,820	2,423	1,602,828	34,350	1,568,478	583	29,380	648	12,955
North East borough—1st ward,	512	.....	.....	575,442	168,500	406,942	109	5,550	32	640
2d ward,	365	.....	.....	383,949	28,700	355,249	80	4,005	16	320
Platea borough,	112	.....	.....	91,819	5,600	86,219	58	3,185	57	1,140
Summit township,	286	9,222	1,289	372,956	9,970	362,986	294	14,070	891	17,920
Springfield township,	501	19,857	1,663	774,120	8,525	765,595	423	21,665	559	11,690
Union township,	371	21,329	1,476	541,212	8,200	533,012	376	19,150	1,033	20,660
Union borough—1st ward,	722	.....	.....	368,666	36,500	332,166	118	7,410	43	800
2d ward,	488	.....	.....	290,162	16,435	273,727	110	5,505	41	820
Venango township,	428	24,157	1,139	588,948	9,800	579,148	467	23,450	1,403	28,070
Wattsburg borough,	131	.....	.....	76,923	3,650	73,273	57	2,910	30	595
Wayne township,	340	22,884	3,861	474,571	20,708	453,863	311	15,855	1,133	23,860
Waterford township,	566	28,684	1,869	806,079	10,600	795,479	472	23,595	1,373	27,460
Waterford borough,	290	.....	.....	250,772	13,350	237,422	91	5,060	52	1,072
Washington township,	552	27,914	4,060	772,576	7,400	765,176	413	22,045	1,541	30,925
Total,	33,405	439,788	52,274	$45,956,018	$3,914,522	$42,041,496	12,184	$627,055	22,181	$446,486

ERIE COUNTY—Continued.

Names of Assessment Districts.	Value of salaries and emoluments of office, offices, posts of profit, professions, trades and occupations.	Aggregate value of all property taxable for county purposes at the rate of 2½ mills on the dollar.	Aggregate amount of county tax assessed at the rate of 2½ mills on the dollar.	Amount of money at interest, including mortgages, judgments, bonds, notes, stocks, etc.	Value of stages, omnibuses, hacks, cabs, etc.	Aggregate value of property taxable for State purposes at 4 mills on the dollar, including money at interest, stages, omnibuses, hacks, cabs, etc.	Aggregate amount of State tax assessed.	Debt of county.
Albion borough,	$46,100	$268,156	$670 39	$36,680	.....	$36,680	$146 72	.....
Amity township,	3,150	370,548	926 37	38,800	.....	38,805	155 22	.....
Concord township,	1,850	469,564	1,173 91	50,705	.....	50,705	202 82	.....
Conneaut township,	6,700	579,676	1,449 19	53,150	.....	53,150	212 60	.....
Corry—1st ward,	45,200	335,668	839 17	40,685	$400	41,085	164 34	.....
2d ward,	12,125	398,840	997 10	64,210	.....	64,210	256 84	.....
3d ward,	72,250	585,700	1,464 25	71,623	100	71,723	286 89	.....
4th ward,	55,255	441,616	1,104 04	62,120	380	62,500	250 00	.....
Elgin borough,	7,550	63,572	158 93	3,800	.....	3,800	15 20	.....
Edinboro borough,	31,950	262,064	655 16	199,058	.....	199,058	796 23	.....
Elk Creek township,	21,900	514,324	1,285 81	37,635	.....	37,635	150 54	.....
East Springfield borough,	10,650	194,240	485 60	51,645	100	51,745	206 98	.....
Erie—1st ward,	241,350	3,207,896	8,019 74	755,303	.....	755,303	3,021 21	.....
2d ward,	429,450	4,812,304	12,030 76	454,253	1,000	455,253	1,821 01	.....
3d ward,	114,800	6,039,748	15,099 37	847,938	2,150	850,088	3,400 35	.....
4th ward,	330,850	4,454,860	11,137 15	1,372,150	.....	1,372,150	5,488 60	.....
5th ward,	253,000	2,336,376	5,840 94	523,155	.....	523,155	2,092 62	.....
6th ward,	281,100	2,313,700	5,784 25	137,120	1,200	138,320	553 28	.....
Fairview township,	13,700	973,548	2,433 87	86,215	.....	86,215	344 86	.....
Fairview borough,	12,400	158,912	397 28	57,093	.....	57,093	228 37	.....
Franklin township,	5200	401,596	1,003 99	40,148	.....	40,148	160 59	.....
Girard township,	50,850	1,232,196	3,080 49	650,350	.....	650,350	2,601 40	.....
Girard borough,	45,000	446,096	1,115 24	178,875	100	178,975	715 90	.....
Greene township,	8,400	677,284	1,693 21	39,018	.....	39,018	156 07	.....
Greenfield township,	8,000	470,040	1,175 10	36,283	.....	36,283	145 13	.....
Harborcreek township,	23,450	1,324,800	3,312 00	118,365	.....	118,365	473 46	.....
Le Boeuf township,	3,950	594,652	1,486 63	42,745	.....	42,745	170 98	.....
Mill Village borough,	9,200	91,140	227 85	16,102	.....	16,102	64 41	.....
McKean township,	13,300	645,652	1,614 13	125,487	.....	125,487	501 95	.....
Middleboro,	8,350	65,796	164 49	22,897	.....	22,897	91 59	.....

ERIE COUNTY—Continued.

Names of Assessment Districts.	Value of salaries and emoluments of office, offices, posts of profit, professions, trades and occupations.	Aggregate value of all property taxable for county purposes at the rate of 2½ mills on the dollar.	Aggregate amount of county tax assessed at the rate of 2½ mills on the dollar.	Amount of money at interest, including mortgages, judgments, bonds, notes, stocks, etc.	Value of stages, omnibuses, hacks, cabs, etc.	Aggregate value of property taxable for State purposes at 4 mills on the dollar, including money at interest, stages, omnibuses, hacks, cabs, etc.	Aggregate amount of State tax assessed.	Debt of county.
Mill Creek township,	69,650	2,950,596	7,376 49	208,532	.....	208,532	834 13	.....
North East township,	19,375	1,630,188	4,075 47	94,820	.....	94,820	379 28	.....
North East borough—1st ward,	56,300	469,432	1,173 58	229,390	710	230,100	920 40	.....
2d ward,	40,550	400,124	1,000 31	94,475	.....	94,475	377 90	.....
Platea borough,	7,500	98,044	245 11	10,215	.....	10,215	40 86	.....
Summit township,	9,200	404,176	1,010 44	46,600	.....	46,600	186 40	.....
Springfield township,	17,850	816,800	2,042 00	103,760	.....	103,760	415 04	.....
Union township,	11,550	584,372	1,460 93	19,232	.....	19,232	76 93	.....
Union borough—1st ward,	62,000	402,436	1,006 09	107,600	350	107,950	431 80	.....
2d ward,	52,600	332,652	831 63	97,757	950	98,707	394 83	.....
Venango township,	9,400	640,068	1,600 17	28,785	.....	28,785	115 14	.....
Wattsburg borough,	14,750	91,528	228 82	10,802	.....	10,802	43 21	.....
Wayne township,	3,750	497,328	1,243 32	64,662	.....	64,662	258 65	.....
Waterford township,	4,850	851,384	2,128 46	22,342	.....	22,342	89 37	.....
Waterford borough,	30,850	274,404	686 01	203,590	350	203,940	815 76	.....
Washington township,	8,550	826,696	2,066 74	54,760	.....	54,760	219 04	.....
Total,	$2,885,755	$46,000,792	$115,001 98	$7,610,935	$7,790	$7,618,725	$30,474 90	No debt.

FAYETTE COUNTY.

Names of Assessment Districts.	Taxables.	Cleared land.	Timber land.	Value of all real estate.	Value of real estate exempt from taxation.	Value of real estate taxable.	Number and value of horses, mares, geldings and mules over the age of four years.		Number and value of neat cattle over the age of four years.	
							No.	Value.	No.	Value.
Bellevernon borough,	598	.....	.....	$42[illegible],200	$41,500	$378,700	38	$1,500	1	$30
Bridgeport borough,	713	.....	.....	848,600	61,000	787,600	128	7,150	10	240
Brownsville borough,	550	.....	.....	692,200	81,000	611,200	99	5,880	18	450
Brownsville township,	120	952	.....	159,685	2,000	157,685	24	830	29	780
Bullskin township,	1,193	24,780	19,975	815,694	15,450	800,244	629	26,700	524	10,707
Connellsville borough—1st ward,	517	.....	.....	860,275	95,600	764,675	59	2,975	....	.....
2d ward,	471	.....	.....	492,125	43,000	449,125	25	1,610	13	360
3d ward,	885	.....	.....	819,275	12,000	807,275	70	4,925	6	130
4th ward,	948	.....	.....	801,025	137,000	664,025	72	4,055	55	1,220
Connellsville township,	1,380	3,530	3,710	1,161,875	30,000	1,131,875	213	10,000	179	4,505
Dawson borough,	290	.....	.....	276,950	20,500	256,450	58	3,045	17	500
Dunbar borough,	462	.....	.....	344,145	37,000	307,145	22	1,200	12	295
Dunbar township,	2,488	32,546	2,185	4,358,307	94,700	4,303,607	952	43,795	425	8,385
Everson borough,	351	.....	.....	166,480	12,000	154,480	13	570	4	90
Fairchance borough,	381	.....	.....	254,810	24,150	230,660	115	4,095	54	1,145
Fayette City borough,	504	.....	.....	358,050	25,500	332,550	91	3,575	4	100
Franklin township,	596	22,160	940	1,750,286	13,300	1,736,986	484	23,960	328	6,755
George township,	1,179	28,216	7,949	2,841,764	37,500	2,804,264	488	20,165	370	7,280
German township,	1,166	18,200	1,806	4,784,033	84,100	4,699,933	741	31,345	484	8,952
Henry Clay township,	410	13,878	13,442	193,084	4,200	188,884	327	10,792	326	3,351
Jefferson township,	628	14,308	1,052	2,756,919	27,800	2,729,119	444	24,520	288	6,125
Lower Tyrone township,	371	14,050	450	398,285	15,000	383,285	172	8,890	170	3,185
Luzerne township,	500	17,520	940	4,672,138	9,200	4,662,938	411	19,715	328	7,605
Masontown borough,	233	.....	.....	199,620	24,200	175,420	104	3,940	14	295
Menallen township,	777	10,532	1,240	2,196,995	34,200	2,162,795	545	23,040	374	8,065
Markiesburg borough,	83	.....	.....	25,087	2,000	23,087	25	985	29	372
New Haven borough,	570	.....	.....	495,493	18,000	477,493	68	3,550	18	450
Nicholson township,	555	11,880	820	1,588,604	16,000	1,572,604	347	16,465	202	5,703
North Union township,	1,693	13,061	2,739	4,110,437	46,200	4,064,237	370	25,490	391	7,470
Ohio Pyle borough,	140	.....	.....	96,050	4,900	91,150	22	1,375	16	240
Perry township,	947	11,715	285	1,742,545	43,000	1,699,545	567	35,630	330	7,540

FAYETTE COUNTY—Continued.

Names of Assessment Districts.	Taxables	Cleared land.	Timber land.	Value of all real estate.	Value of real estate exempt from taxation.	Value of real estate taxable.	Number and value of horses, mares, geldings and mules over the age of four years.		Number and value of neat cattle over the age of four years.	
							No.	Value.	No.	Value.
Point Marron borough,	303	.....	.....	173,205	6,250	166,955	37	1,930	14	292
Redstone township,	439	12,415	10,410	3,691,346	8,700	3,682,646	370	16,205	262	5,225
Smithfield borough,	252	450	.....	242,807	23,100	219,707	58	2,925	12	270
Saltlick township,	429	12,700	10,800	193,0[illegible]8	7,08[illegible]	185,968	335	13,095	362	5,211
South Union township,	1,321	10,040	2,960	2,325,052	23,300	2,301,752	452	24,615	256	6,2[illegible]5
Springfield township,	618	24,201	13,860	243,271	9,500	233,771	468	10,607	395	5,728
Springhill township,	753	18,265	10,735	1,249,790	12,000	1,237,790	356	13,720	390	5,895
Stewart township,	348	14,184	8,816	182,771	4,000	178,771	252	7,610	272	4,202
Uniontown borough—1st ward,	497	.....	.....	1,306,400	20,000	1,285,800	108	7,400	3	6[illegible]
2d ward,	873	.....	.....	1,022,575	25,500	997,075	49	3,300	5	9[illegible]
3d ward,	830	.....	.....	1,179,475	100,000	1,079,475	150	8,815	34	720
4th ward,	851	.....	.....	1,009,597	36,000	973,597	134	6,950	9	195
Upper Tyrone township,	808	3,718	282	681,962	39,900	642,062	283	13,265	123	3,685
Washington township,	607	16,639	400	1,327,268	8,000	1,319,268	319	16,785	187	4,345
Wharton township,	351	17,250	40,750	340,400	7,050	333,350	414	15,447	435	6,447
Total,	30,979	366,576	156,489	$55,890,003	$1,442,980	$54,447,023	11,508	$534,436	7,868	$151,325

FAYETTE COUNTY—Continued.

Names of Assessment Districts.	Value of salaries and emoluments of office, offices, posts of profit, professions, trades and occupations.	Aggregate value of all property taxable for county purposes at the rate of 4½ mills on the dollar.	Aggregate amount of county tax assessed at the rate of 4½ mills on the dollar.	Amount of money at interest, including mortgages, judgments, bonds, notes, stocks, etc.	Value of stages, omnibuses, hacks, cabs, etc.	Aggregate value of property taxable for State purposes at 4 mills on the dollar, including money at interest, stages, omnibuses, hacks, cabs, etc.	Aggregate amount of State tax assessed.	Debt of county.
Bellevernon borough,	$64,225	$444,455	$2,000 10	$67,626 66	$300	$67,926 66	$271 70	.....
Bridgeport borough,	79,325	874,315	3,934 41	113,124 35	350	113,474 35	453 90	.....
Brownsville borough,	57,675	675,205	3,038 45	355,070 68	800	355,870 68	1,423 48	.....
Brownsville township,	8,150	167,245	752 63	.....	.....	.....	.....	.....
Bullskin township,	71,225	908,876	4,089 92	34,197 58	.....	34,197 58	136 79	.....
Connellsville borough—1st ward,	67,550	835,200	3,758 48	181,410 68	820	182,230 68	728 92	.....
2d ward,	44,725	495,760	2,230 94	58,871 73	.....	50,871 73	235 48	.....
3d ward,	93,650	905,980	4,076 89	117,563 98	800	118,363 98	473 45	.....
4th ward,	119,200	788,500	3,547 94	109,589 81	.....	109,589 81	438 36	.....
Connellsville township,	102,025	1,248,405	5,617 70	10,046 44	.....	10,046 44	40 18	.....
Dawson borough,	35,425	295,420	1,329 39	444,645 22	800	445,445 22	1,781 78	.....
Dunbar borough,	49,325	357,965	1,610 86	34,404 30	.....	34,404 30	137 61	.....
Dunbar township,	216,600	4,571,787	20,572 82	107,029 03	150	107,179 03	428 72	.....
Everson borough,	32,250	187,390	843 26	8,211 00	.....	8,211 00	32 84	.....
Fairchance borough,	33,575	269,475	1,212 52	26,409 47	905	27,314 47	109 38	.....
Fayette City borough,	52,525	388,750	1,749 37	13,141 50	300	13,441 50	53 76	.....
Franklin township,	38,300	1,806,001	8,127 00	177,020 83	.....	177,020 83	708 08	.....
George township,	76,350	2,908,059	13,086 68	144,531 23	.....	144,531 23	578 12	.....
German township,	99,775	4,840,005	21,779 89	231,791 92	.....	231,791 92	927 16	.....
Henry Clay township,	17,425	220,452	992 02	30,411 94	.....	30,411 94	121 65	.....
Jefferson township,	42,400	2,802,164	12,609 20	147,156 57	.....	147,156 57	588 62	.....
Lower Tyrone township,	21,625	416,985	1,876 43	16,736 96	.....	16,736 96	66 95	.....
Luzerne township,	32,950	4,723,208	21,254 48	268,881 82	.....	268,881 82	1,075 52	.....
Masontown borough,	26,625	206,280	928 38	182,658 18	280	182,658 18	730 63	.....
Menallen township,	66,400	2,260,900	10,174 05	347,578 70	250	347,578 70	1,390 31	.....
Marklesburg borough,	6,750	31,194	140 33	7,313 30	.....	7,313 30	29 25	.....
New Haven borough,	60,025	541,518	2,436 86	26,814 65	.....	26,814 65	107 26	.....
Nicholson township,	34,700	1,629,472	7,332 72	314,746 80	.....	314,746 80	1,378 99	.....
North Union township,	121,200	4,218,397	18,982 70	197,092 80	.....	197,092 80	788 37	.....
Ohio Pyle borough,	14,400	107,165	482 26	42,074 60	25	42,099 60	168 40	.....

FAYETTE COUNTY—Continued.

Names of Assessment Districts.	Value of salaries and emoluments of office, offices, posts of profit, professions, trades and occupations.	Aggregate value of all property taxable for county purposes at the rate of 4½ mills on the dollar.	Aggregate amount of county tax assessed at the rate of 4½ mills on the dollar.	Amount of money at interest, including mortgages, judgments, bonds, notes, stocks, etc.	Value of stages, omnibuses, hacks, cabs, etc.	Aggregate value of property taxable for State purposes at 4 mills on the dollar, including money at interest, stages, omnibuses, hacks, cabs, etc.	Aggregate amount of State tax assessed.	Debt of county.
Perry township,	77,650	1,820,365	8,191 55	116,726 54	250	116,976 54	467 91	.....
Point Marron borough,	35,325	204,502	920 25	9,480 24	160	9,640 24	38 56	.....
Redstone township,	27,525	3,731,601	16,792 15	196,046 54	.....	196,046 54	784 17	.....
Smithfield borough,	23,050	245,952	1,106 81	39,373 40	1,025	40,398 40	161 59	.....
Saltlick township,	18,975	223,249	1,004 39	14,058 60	.....	14,058 60	56 24	.....
South Union township,	108,200	2,440,862	10,983 38	181,787 80	.....	181,787 80	727 15	.....
Springfield township,	25,975	276,081	1,242 39	9,530 94	.....	9,530 94	38 12	.....
Springhill township,	46,050	1,303,455	5,865 59	128,631 60	.....	128,631 60	514 53	.....
Stewart township,	12,250	202,833	912 66	9,760 95	.....	9,760 95	39 04	.....
Uniontown borough—1st ward,	59,150	1,352,410	6,085 86	613,912 00	3,300	617,212 09	2,468 85	.....
2d ward,	99,175	1,100,640	4,952 24	384,037 29	600	384,637 29	1,538 55	.....
3d ward,	88,550	1,177,560	5,298 97	417,114 70	.....	417,114 70	1,668 46	.....
4th ward,	101,275	1,082,017	4,869 18	333,225 40	1,000	334,225 40	1,336 90	.....
Upper Tyrone township,	72,425	731,437	3,291 57	53,211 46	.....	53,211 46	212 85	.....
Washington township,	79,100	1,389,498	6,252 56	50,562 00	.....	50,562 00	202 25	.....
Wharton township,	23,350	377,594	1,699 08	56,962 89	.....	56,962 89	227 85	.....
Total,	$2,653,800	$57,786,583	$260,036 91	$6,460,075 17	$12,115	$6,472,190 17	$25,888 68	$107,612 00

FOREST COUNTY.

Names of Assessment Districts.	Taxables.	Cleared land.	Timber land.	Value of all real estate.	Value of real estate exempt from taxation.	Value of real estate taxable.	Number and value of horses, mares, geldings and mules over the age of four years.		Number and value of neat cattle over the age of four years.	
							No.	Value.	No.	Value.
Barnett,	263	19,620	950	$146,445	$3,525	$142,920	211	$6,000	174	$1,770
Green,	286	21,441	5,000	226,048	12,050	213,998	214	6,657	187	1,895
Harmony,	221	16,630	1,834	190,925	13,000	177,925	181	6,405	147	1,500
Hickory,	262	19,878	3,603	186,153	37,250	148,903	155	5,465	116	1,160
Howe,	330	49,995	25,000	641,890	10,600	631,290	133	6,055	112	1,120
Jenks,	610	49,256	4,968	409,216	19,750	389,466	202	7,000	137	1,370
Kingsley,	283	32,328	5,404	254,889	2,950	251,939	209	4,451	155	1,550
Tionesta,	161	24,452	3,218	158,426	3,000	155,426	187	4,700	206	2,060
Tionesta borough,	250	649	.....	167,266	37,600	129,666	96	2,835	55	550
Total,	2,666	234,249	49,977	$2,381,258	$139,725	$2,241,533	1,588	$49,568	1,289	$12,975

FOREST COUNTY—Continued.

Names of Assessment Districts.	Value of salaries and emoluments of office, offices, posts of profit, professions, trades and occupations.	Aggregate value of all property taxable for county purposes at the rate of 10 mills on the dollar.	Aggregate amount of county tax assessed at the rate of 10 mills on the dollar.	Amount of money at interest, including mortgages, judgments, bonds, notes, stocks, etc.	Value of stages, omnibuses, hacks, cabs, etc.	Aggregate value of property taxable for State purposes at 4 mills on the dollar, including money at interest, stages, omnibuses, hacks, cabs, etc.	Aggregate amount of State tax assessed.	Debt of county.
Barnett,	$8,270	$158,960	$1,589 60	$15,213	$200	$15,413	$61 66	.....
Green,	8,055	230,605	2,306 05	68,619	.....	68,619	274 49	.....
Harmony,	6,215	192,045	1,920 45	22,676	.....	22,676	90 71	.....
Hickory,	8,210	163,738	1,637 38	17,025	40	17,065	68 26	.....
Howe,	12,225	650,690	6,506 90	1,515	.....	1,515	6 06	.....
Jenks,	17,080	414,916	4,149 16	6,000	613	6,613	26 45	.....
Kingsley,	7,485	265,425	2,654 25	7,707	250	7,957	31 83	.....
Tionesta,	2,150	164,336	1,643 36	11,617	.....	11,617	46 47	.....
Tionesta borough,	9,635	142,686	1,426 86	55,785	570	56,355	225 42	.....
Total,	$79,325	$2,383,401	$23,834 01	$206,157	$1,673	$207,830	$831 35	No debt.

FRANKLIN COUNTY.

Names of Assessment Districts	Taxables.	Cleared land.	Timber land.	Value of all real estate.	Value of real estate exempt from taxation.	Value of real estate taxable.	Number and value of horses, mares, geldings and mules over the age of four years.		Number and value of neat cattle over the age of four years.	
							No.	Value.	No.	Value.
Antrim township,	1,293	60,966	2,799	$2,017,102	$16,800	$1,970,302	1,452	$75,630	1,364	$28,495
Chambersburg—1st ward,	768	.....	7	873,100	288,000	585,100	68	3,830	13	280
2d ward,	942	.....	.....	1,094,647	105,200	989,447	140	5,305	7	120
3d ward,	1,047	.....	.....	642,950	118,200	524,750	93	3,470	1	30
4th ward,	721	.....	.....	705,970	60,500	645,470	87	3,215	4	70
Fannett township,	637	17,761	13,362	421,535	22,475	399,060	530	14,042	467	6,296
Greencastle borough,	552	.....	.....	467,425	107,000	360,425	71	2,860	12	175
Green township,	1,089	20,245	2,707	1,431,081	116,600	1,314,481	728	29,665	799	14,981
Guilford township,	980	26,733	1,702	1,795,064	42,450	1,752,614	1,205	46,950	1,310	24,661
Hamilton township,	595	16,447	4,199	560,939	13,800	547,139	503	13,195	630	8,051
Letterkenny township,	651	23,237	13,263	725,009	24,000	701,009	672	17,115	718	10,841
Lurgan township,	441	12,615	5,608	329,194	12,000	317,194	364	11,845	362	5,344
Metal township,	487	10,070	12,226	284,429	19,300	265,129	326	15,055	269	4,828
Mercersburg borough,	475	.....	.....	321,343	48,800	279,543	93	3,970	36	599
Montgomery township,	836	27,575	8,380	1,131,848	22,800	1,109,048	965	48,075	1,017	21,226
Peters township,	886	22,542	8,050	1,155,158	36,900	1,118,258	757	39,927	915	15,250
Quincy township,	1,001	12,269	1,888	898,115	21,400	876,755	663	31,110	730	13,815
St. Thomas township,	629	19,623	9,739	770,254	30,500	739,754	642	15,370	742	9,411
Southampton township,	604	17,028	1,932	851,389	3,900	842,089	658	25,305	724	12,924
Waynesboro—1st ward,	626	.....	.....	595,080	39,000	556,080	75	2,855	6	85
2d ward,	503	.....	.....	432,900	31,000	401,900	112	5,335	1	35
3d ward,	809	.....	.....	555,220	33,600	521,620	140	5,557	6	105
Washington township,	1,242	17,557	2,948	1,448,785	35,000	1,413,785	835	29,286	947	16,059
Warren township,	160	6,018	11,242	80,035	3,950	76,085	169	5,585	141	1,825
Total,	17,974	310,686	100,052	$19,588,612	$1,281,575	$18,307,037	11,378	$454,852	11,221	$195,506

FRANKLIN COUNTY—Continued.

Names of Assessment Districts.	Value of salaries and emoluments of office, offices, posts of profit, professions, trades and occupations.	Aggregate value of all property taxable for county purposes at the rate of 4 mills on the dollar.	Aggregate amount of county tax assessed at the rate of 4 mills on the dollar.	Amount of money at interest, including mortgages, judgments, bonds, notes, stocks, etc.	Value of stages, omnibuses, hacks, cabs, etc.	Aggregate value of property taxable for State purposes at 4 mills on the dollar, including money at interest, stages, omnibuses, hacks, cabs, etc.	Aggregate amount of State tax assessed.	Debt of county.
Antrim township,	$27,375	$2,101,802	$8,407 21	$298,235	.....	$298,235	$1,192 94	.....
Chambersburg—1st ward,	29,130	618,340	2,473 36	146,325	$100	146,425	585 70	.....
2d ward,	37,010	1,031,882	4,127 53	709,070	515	709,585	2,838 34	.....
3d ward,	41,165	569,415	2,277 66	114,505	.....	114,505	458 02	.....
4th ward,	27,925	676,680	2,706 72	321,287	100	321,387	1,285 55	.....
Fannett township,	11,330	430,728	1,722 91	40,140	.....	40,140	160 56	.....
Greencastle borough,	19,690	383,150	1,532 60	198,487	555	199,042	796 17	.....
Green township,	25,435	1,384,562	5,538 25	167,427	.....	167,427	669 71	.....
Guilford township,	19,465	1,843,690	7,374 76	327,150	.....	327,150	1,308 60	.....
Hamilton township,	13,035	581,620	2,326 48	132,272	.....	103,272	413 09	.....
Letterkenny township,	10,330	739,295	2,957 18	158,580	.....	158,580	634 32	.....
Lurgan township,	6,570	340,953	1,363 81	40,325	.....	40,325	161 30	.....
Metal township,	9,910	294,922	1,179 69	45,222	.....	45,222	180 09	.....
Mercersburg borough,	14,110	298,222	1,192 89	176,145	355	176,500	706 00	.....
Montgomery township,	15,779	1,194,128	4,776 51	108,565	.....	108,565	434 26	.....
Peters township,	20,465	1,193,900	4,775 60	243,863	.....	243,863	975 45	.....
Quincy township,	25,155	946,835	3,787 34	110,787	.....	110,787	443 15	.....
St. Thomas township,	11,210	775,745	3,102 98	94,035	.....	94,035	376 14	.....
Southampton township,	11,977	892,295	3,569 18	108,767	.....	108,767	435 07	.....
Waynesboro—1st ward,	29,970	588,990	2,355 96	132,437	130	132,567	530 27	.....
2d ward,	20,410	427,680	1,710 72	124,497	1,830	126,327	505 31	.....
3d ward,	35,090	562,372	2,249 49	113,447	125	113,572	454 29	.....
Washington township,	32,630	1,491,860	5,967 44	187,350	625	187,975	751 90	.....
Warren township,	1,790	85,285	341 14	49,890	.....	49,890	199 56	.....
Total,	$496,956	$19,454,351	$77,817 41	$4,119,808	$4,335	$4,124,143	$16,496 59	$8,430 48

FULTON COUNTY.

Names of Assessment Districts.	Taxables.	Cleared land.	Timber land.	Value of all real estate.	Value of real estate exempt from taxation.	Value of real estate taxable.	Number and value of horses, mares, geldings and mules over the age of four years.		Number and value of neat cattle over the age of four years.	
							No.	Value.	No.	Value.
Ayr,	413	15,134	19,893	$400,654	.....	$400,654	382	$13,898	443	$8,879
Belfast,	327	19,172	14,381	110,509	.....	110,509	259	7,508	184	3,136
Bethel,	290	10,888	9,707	194,660	.....	194,660	258	6,691	223	4,088
Brush Creek,	202	7,746	25,600	125,930	.....	125,930	188	6,672	164	3,505
Dublin,	345	7,454	16,772	167,909	.....	167,909	216	7,140	170	3,245
Licking Creek,	309	12,925	14,356	105,890	.....	105,890	219	6,498	221	4,004
McConnellsburg borough,	244	53	.....	141,565	.....	141,565	52	1,731	22	440
Taylor,	332	10,625	8,060	209,172	.....	209,172	271	8,360	191	3,529
Thompson,	258	9,492	9,237	128,505	.....	128,505	221	6,240	190	3,325
Todd,	217	5,949	13,290	167,326	.....	167,326	162	7,470	196	3,442
Union,	218	7,739	9,247	107,508	.....	107,508	188	7,125	168	3,888
Wells,	208	4,406	19,685	112,843	.....	112,843	154	4,635	136	2,040
Total,	3,361	111,583	160,228	$1,972,471	.....	$1,972,471	2,570	$83,968	2,308	$43,524

FULTON COUNTY—Continued.

Names of Assessment Districts.	Value of salaries and emoluments of office, offices, posts of profit, professions, trades and occupations.	Aggregate value of all property taxable for county purposes at the rate of .... mills on the dollar.	Aggregate amount of county tax assessed at the rate of .... mills on the dollar.	Amount of money at interest, including mortgages, judgments, bonds, notes, stocks, etc.	Value of stages, omnibuses, hacks, cabs, etc.	Aggregate value of property taxable for State purposes at 4 mills on the dollar, including money at interest, stages, omnibuses, hacks, cabs, etc.	Aggregate amount of State tax assessed.	Debt of county.
Ayr,	$8,850	$432,281	$1,729 12	$26,480	.....	$26,480	$105 92	.....
Belfast,	4,025	125,181	500 72	6,405	.....	6,405	25 62	.....
Bethel,	3,850	209,289	837 16	44,269	.....	44,269	177 08	.....
Brush Creek,	3,350	139,457	557 83	17,430	.....	17,430	69 72	.....
Dublin,	6,950	185,244	740 98	13,950	.....	13,950	55 80	.....
Licking Creek,	3,450	119,842	479 37	8,176	.....	8,176	32 70	.....
McConnellsburg borough,	13,400	157,136	628 54	77,073	$80	77,153	308 61	.....
Taylor,	3,900	224,961	899 84	15,392	.....	15,392	61 57	.....
Thompson,	2,370	140,440	561 76	11,750	.....	11,750	47 00	.....
Todd,	4,400	182,638	730 55	9,864	.....	9,864	39 46	.....
Union,	4,150	122,671	490 68	8,845	.....	8,845	35 38	.....
Wells,	4,250	123,768	495 07	3,350	.....	3,350	13 40	.....
Total,	$62,945	$2,162,908	$8,651 62	$242,984	$80	$243,064	$972 26	$4,000 00

GREENE COUNTY.

Names of Assessment Districts.	Taxables	Cleared land.	Timber land.	Value of all real estate.	Value of real estate exempt from taxation.	Value of real estate taxable.	Number and value of horses, mares, geldings and mules over the age of four years.		Number and value of neat cattle over the age of four years.	
							No.	Value.	No.	Value.
Alleppo,	377	17,504	.....	$618,973	$11,500	1,580,404	549	27,623	587	13,455
Carmichaels borough,	212	32	.....	153,800	13,500	$607,473	289	$12,851	347	$7,545
Centre,	520	28,061	.....	1,603,604	29,200	140,3 0	70	3,955	18	425
Cumberland,	517	22,830	.....	1,911,563	8,500	1,903,063	326	24,810	400	10,689
Dunkard,	455	18,458	.....	1,320,562	18,250	1,302,312	297	18,680	334	8,450
Franklin,	699	23,717	.....	1,897,570	37,000	1,860,570	424	23,340	445	12,693
Gilmore,	255	13,354	.....	473,321	15,000	458,321	271	15,169	289	6,044
Greene,	191	11,456	.....	827,353	9,000	818,353	180	15,520	197	5,245
Greensboro borough,	153	.....	.....	125,240	7,500	117,740	36	2,235	11	310
Jefferson,	217	13,075	.....	1,153,086	19,200	1,133,886	243	13,070	234	5,252
Jefferson borough,	145	38	.....	122,625	7,300	115,325	78	4,435	23	780
Jackson,	306	17,454	.....	707,477	13,300	694,177	289	13,380	322	6,376
Morris,	405	21,244	.....	1,059,899	20,000	1,039,899	449	25,000	421	9,215
Monongahela,	263	10,245	.....	1,039,161	16,000	1,023,161	156	9,000	162	4,150
Morgan,	284	14,808	.....	962,276	12,800	949,476	282	13,405	254	3,933
Mt. Morris borough,	125	17	.....	119,470	10,300	109,170	59	1,535	18	350
Perry,	332	18,846	.....	880,296	16,500	863,796	297	13,015	330	7,555
Richhill,	760	35,687	.....	1,706,599	43,300	1,633,299	756	37,175	721	14,830
Rices' Landing borough,	122	384	.....	139,485	19,000	120,485	39	1,625	23	615
Springhill,	366	18,612	.....	700,591	25,600	674,991	325	13,957	361	7,072
Wayne,	458	24,002	.....	1,043,222	17,000	1,026,222	427	18,095	482	8,860
Washington,	222	16,369	.....	1,003,135	19,000	984,135	177	14,760	257	6,390
Whiteley,	290	18,093	.....	1,102,447	24,800	1,077,644	299	18,867	288	7,100
Waynesburg, North ward,	510	.....	.....	1,343,200	354,000	989,200	184	10,245	18	530
Waynesburg, South ward,	742	.....	.....	1,394,240	110,000	1,284,240	140	8,825	13	425
Waynesburg, East,	219	.....	.....	401,955	26,500	375,455	44	2,125	15	325
Total,	9,245	344,286	.....	$23,817,150	$904,050	$22,913,100	6,686	$302,697	6,570	$148,420

GREENE COUNTY—Continued.

Names of Assessment Districts.	Value of salaries and emoluments of office, offices, posts of profit, professions, trades and occupations.	Aggregate value of all property taxable for county purposes at the rate of 4 mills on the dollar.	Aggregate amount of county tax assessed at the rate of 4 mills on the dollar.	Amount of money at interest, including mortgages, judgments, bonds, notes, stocks, etc.	Value of stages, omnibuses, hacks, cabs, etc.	Aggregate value of property taxable for State purposes at 4 mills on the dollar, including money at interest, stages, omnibuses, hacks, cabs, etc.	Aggregate amount of State tax assessed.	Debt of county.
Alleppo,	$11,140	$639,009	$2,556 03	$53,683	.....	$53,683	$214 73	.....
Carmichaels borough,	7,900	152,580	610 32	172,785	.....	172,785	691 14	.....
Centre,	14,925	1,636,407	6,545 62	142,604	.....	142,604	570 41	.....
Cumberland,	12,000	1,950,562	7,802 24	154,112	.....	154,112	616 44	.....
Dunkard,	16,650	1,340,092	5,360 36	199,207	.....	199,207	796 82	.....
Franklin,	22,578	1,919,181	7,676 72	68,811	.....	68,811	275 24	.....
Gilmore,	6,550	486,084	1,944 33	43,317	.....	43,317	173 26	.....
Greene,	5,070	844,188	3,376 75	65,004	.....	65,004	260 01	.....
Greensboro borough,	6,585	126,870	507 48	62,604	.....	62,604	250 41	.....
Jefferson,	4,950	1,157,158	4,628 63	67,347	.....	67,347	269 38	.....
Jefferson borough,	7,100	127,440	509 76	39,330	.....	39,330	157 32	.....
Jackson,	7,600	721,533	2,886 13	63,765	.....	63,765	255 06	.....
Morris,	13,125	1,087,239	4,348 95	67,104	.....	67,104	268 41	.....
Monongahela,	8,250	1,044,561	4,178 24	150,526	.....	150,526	602 10	.....
Morgan,	6,505	973,319	3,893 27	43,415	.....	43,415	173 66	.....
Mt. Morris borough,	4,600	115,655	462 62	46,675	.....	46,675	186 70	.....
Perry,	6,510	890,876	3,563 50	53,995	.....	53,995	215 98	.....
Richhill,	18,775	1,734,079	6,936 31	98,433	.....	98,433	393 73	.....
Rices' Landing borough,	7,010	129,735	518 94	18,400	.....	18,400	73 60	.....
Springhill,	13,200	709,220	2,836 88	34,608	.....	34,608	138 43	.....
Wayne,	9,550	1,062,733	4,250 93	64,140	.....	64,140	256 56	.....
Washington,	5,600	1,010,885	4,043 54	44,860	.....	44,860	179 44	.....
Whiteley,	6,450	1,110,064	4,440 25	47,142	.....	47,142	188 56	.....
Waynesburg, North ward,	39,950	1,034,925	4,139 70	267,774	.....	267,774	1,071 09	.....
Waynesburg, South ward,	39,875	1,333,365	5,333 46	109,446	.....	109,446	437 78	.....
Waynesburg, East,	11,100	389,005	1,556 02	1,200	.....	1,200	4 80	.....
Total,	$302,548	$23,726,765	$94,907 06	$2,180,287	.....	$2,180,287	$2,721 14	$2,235 88

HUNTINGDON COUNTY.

Names of Assessment Districts.	Taxables.	Cleared land.	Timber land.	Value of all real estate.	Value of real estate exempt from taxation.	Value of real estate taxable.	Number and value of horses, mares, geldings and mules over the age of four years.		Number and value of neat cattle over the age of four years.	
							No.	Value.	No.	Value.
Alexandria borough,	187	.....	.....	$104,365	$30,580	$73,785	37	$945	12	$240
Barree township,	200	6,714	4,567	123 928	9,600	114,328	155	4,310	149	3,441
Brady township,	290	8,687	10,619	226,541	9,2[illegible]0	217,341	152	4,046	158	3,640
Broad Top city,	113	.....	.....	38,789	[illegible]00	35,289	43	2,235	18	360
Cassville borough,	85	.....	.....	26,6[illegible]2	3,985	25,707	31	1,225	19	300
Carbon township,	330	3,457	18,041	152,547	1,800	150,747	130	4,720	75	1,495
Coalmont borough,	83	.....	.....	15,480	1,000	14,480	17	650	8	120
Clay township,	294	8,280	8,250	100,801	4,600	96,201	190	6,197	193	3,428
Cromwell township,	252	13,064	18,506	149,874	7,400	142,474	260	6,050	238	3,832
Cass township,	214	7,760	10,552	95,372	14,311	81,061	174	3,425	180	2,610
Dudley borough,	126	.....	.....	40,403	5,500	34,903	33	1,726	29	725
Dublin township,	293	9,833	10,828	121,750	6,500	115,250	266	7,885	188	3,308
Franklin township,	176	6,079	6,336	182,540	11,200	171,340	192	11,225	182	4,550
Henderson township,	204	9,080	5,089	87,383	4,050	83,333	157	3,195	142	2,340
Hopewell township,	211	3,544	5,721	90,555	5,400	85,155	79	2,845	88	1,735
Huntingdon—1st ward,	339	.....	.....	402,597	106,007	296,590	48	2,500	17	435
2d ward,	558	.....	.....	744,578	62,950	681,628	44	1,720	3	60
3d ward,	503	.....	.....	550,335	105,000	445,335	64	3,135	9	210
4th ward,	579	.....	.....	398,089	73,000	325,089	40	1,985	4	175
Jackson township,	417	9,220	12,871	204,683	18,000	186,683	282	5,534	211	4,552
Juniata township,	123	4,876	4,554	52,946	4,500	48,446	123	2,910	117	1,915
Lincoln township,	192	4,154	4,290	117,338	10,150	107,188	123	5,333	138	3,245
Logan township,	166	6,510	3,427	183,213	5,840	177,373	146	3,920	120	3,000
Morris township,	151	3,427	2,149	152,087	5,050	147,037	114	3,390	112	1,695
Miller township,	123	4,082	6,558	104,049	4,500	99,549	125	4,760	103	2,080
Mapleton borough,	223	.....	.....	92,260	8,200	84,060	15	360	15	225
Mount Union borough,	582	.....	.....	287,554	16,000	271,554	61	2,474	29	380
Marklesburg borough,	104	.....	.....	39,035	3,000	36,035	34	2,330	31	831
Oneida township,	145	5,051	5,584	80,328	4,500	75,828	130	4,717	158	2,370
Orbisonia borough,	279	.....	.....	95,945	4,900	91,045	32	980	21	415
Petersburg borough,	191	.....	.....	154,624	26,000	128,624	10	880	13	260

HUNTINGDON COUNTY—Continued.

Names of Assessment Districts.	Taxables.	Cleared land.	Timber land.	Value of all real estate.	Value of real estate exempt from taxation.	Value of real estate taxable.	Number and value of horses, mares, geldings and mules over the age of four years.		Number and value of neat cattle over the age of four years.	
							No.	Value.	No.	Value.
Penn township,	338	10,589	8,040	207,260	5,800	201,460	215	6,355	259	4,690
Porter township,	227	9,331	6,968	327,074	14,800	312,274	259	7,705	278	5,560
Rock Hill borough,	223	.....	.....	90,776	4,000	86,776	5	400	26	375
Saltillo borough,	129	.....	.....	43,916	2,950	40,966	27	690	17	210
Shirleysburg borough,	211	.....	.....	40,738	3,000	37,738	23	720	12	240
Shirley township,	468	21,555	12,237	260,103	30,697	229,406	360	10,020	365	6,450
Shade Gap borough,	60	.....	.....	14,425	1,600	12,825	8	380	3	65
Springfield township,	249	7,563	6,637	73,146	6,400	66,746	169	5,275	157	2,330
Smithfield township,	180	2,760	494	1,218,785	1,126,000	92,785	59	2,270	56	1,120
Spruce Creek township,	160	3,785	1,130	170,723	9,600	161,123	115	4,440	95	1,940
Three Springs borough,	84	.....	.....	33,832	4,250	29,582	19	460	13	260
Tell township,	311	10,962	10,304	89,024	3,950	85,074	211	4,695	182	2,389
Tod township,	245	8,345	30,524	127,149	8,975	118,174	243	6,179	221	3,664
Union township,	245	9,740	8,971	96,561	4,900	91,661	176	4,971	164	2,788
Walker township,	300	6,213	3,410	157,863	17,800	140,063	162	4,390	172	2,610
Warriors Mark township,	509	9,619	11,166	410,170	23,450	386,720	335	9,635	354	7,080
West township,	212	7,707	4,338	159,134	6,200	152,934	127	6,045	156	3,095
Total,	11,794	221,987	242,161	$8,740,450	$1,850,595	$6,883,855	5,820	$182,237	5,310	$98,838

HUNTINGDON COUNTY—Continued.

Names of Assessment Districts.	Value of salaries and emoluments of office, offices, posts of profit, professions, trades and occupations.	Aggregate value of all property taxable for county purposes at the rate of 12 mills on the dollar.	Aggregate amount of county tax assessed at the rate of 12 mills on the dollar.	Amount of money at interest, including mortgages, judgments, bonds, notes, stocks, etc.	Value of stages, omnibuses, hacks, cabs, etc.	Aggregate value of property taxable for State purposes at 4 mills on the dollar, including money at interest, stages, omnibuses, hacks, cabs, etc.	Aggregate amount of State tax assessed.	Debt of county.
Alexandria borough,	$8,935	$83,905	$1,006 85	$48,939	.....	$48,939	$195 75	.....
Barree township,	5,625	127,704	1,532 45	11,993	.....	11,993	47 97	.....
Brady township,	8,520	233,547	2,802 56	29,012	.....	29,012	116 04	.....
Broad Top city,	5,110	43,025	516 29	18,482	.....	18,482	73 92	.....
Cassville borough,	4,200	31,432	377 18	17,380	.....	17,380	69 52	.....
Carbon township,	13,940	170,902	2,050 82	640	.....	640	2 56	.....
Coalmont borough,	3,630	18,880	226 56	1,275	.....	1,275	5 10	.....
Clay township,	3,330	109,156	1,309 87	5,407	.....	5,407	21 62	.....
Cromwell township,	7,165	159,521	1,914 25	6,507	.....	6,507	26 02	.....
Cass township,	2,760	89,856	1,078 27	10,237	.....	10,237	40 94	.....
Dudley borough,	6,375	43,819	525 83	4,547	.....	4,547	18 18	.....
Dublin township,	7,160	133,603	1,603 23	10,719	.....	10,719	42 87	.....
Franklin township,	6,040	193,155	2,318 86	45,195	.....	45,195	180 78	.....
Henderson township,	4,320	93,188	1,118 25	3,215	.....	3,215	12 86	.....
Hopewell township,	6,685	96,420	1,157 04	5,954	.....	5,954	23 81	.....
Huntingdon—1st ward,	18,755	318,280	3,819 36	260,625	$250	260,875	1,043 50	.....
2d ward,	37,760	721,168	8,654 02	249,768	60	249,828	999 31	.....
3d ward,	33,945	482,625	5,791 50	61,069	300	61,369	245 47	.....
4th ward,	25,330	352,579	4,230 95	17,272	.....	17,252	69 10	.....
Jackson township,	13,720	210,489	2,525 87	40,782	30	40,812	163 24	.....
Juniata township,	1,160	54,431	653 17	9,387	.....	9,387	37 54	.....
Lincoln township,	4,775	120,541	1,446 49	9,856	.....	9,856	39 42	.....
Logan township,	4,080	188,373	2,260 47	3,356	.....	3,356	13 42	.....
Morris township,	5,180	157,302	1,887 62	19,903	.....	19,903	79 61	.....
Miller township,	2,620	109,009	1,308 11	6,077	.....	6,077	24 30	.....
Mapleton borough,	10,040	94,685	1,136 22	26,309	.....	26,309	105 23	.....
Mount Union borough,	32,260	306,668	3,679 97	60,341	450	60,791	243 16	.....
Marklesburg borough,	4,820	44,016	528 19	5,991	.....	5,991	23 96	.....
Oneida township,	2,710	85,625	1,027 50	13,339	.....	13,339	53 35	.....
Orbisonia borough,	14,170	106,610	1,279 32	31,610	285	31,895	127 58	.....

HUNTINGDON COUNTY—Continued.

Names of Assessment Districts.	Value of salaries and emoluments of office, offices, posts of profit, professions, trades and occupations.	Aggregate value of all property taxable for county purposes at the rate of 12 mills on the dollar.	Aggregate amount of county tax assessed at the rate of 12 mills on the dollar.	Amount of money at interest, including mortgages, judgments, bonds, notes, stocks, etc.	Value of stages, omnibuses, hacks, cabs, etc.	Aggregate value of property taxable for State purposes at 4 mills on the dollar, including money at interest, stages, omnibuses, hacks, cabs, etc.	Aggregate amount of State tax assessed.	Debt of county.
Petersburg borough,	10,010	139,774	1,677 29	12,869	.....	12,869	51 47	.....
Penn township,	7,350	219,855	2,638 26	19,845	.....	19,845	79 38	.....
Porter township,	6,715	332,254	3,987 05	15,800	.....	15,800	63 20	.....
Rock Hill borough,	8,720	96,271	1,155 25	3,513	.....	3,513	14 05	.....
Saltillo borough,	6,370	48,236	578 83	11,590	.....	11,590	46 36	.....
Shirleysburg borough,	5,630	44,328	531 96	18,410	30	18,440	73 76	.....
Shirley township,	9,980	255,856	3,070 27	2,540	.....	2,540	10 16	.....
Shade Gap borough,	2,400	15,670	188 04	727	.....	727	2 90	.....
Springfield township,	5,745	80,096	961 15	7,528	.....	7,528	30 11	.....
Smithfield township,	8,600	104,775	1,257 30	4,391	370	4,761	19 04	.....
Spruce Creek township,	5,520	173,023	2,076 28	55,686	.....	55,686	222 74	.....
Three Springs borough,	3,605	33,907	406 88	12,600	143	12,743	50 97	.....
Tell township,	6,740	98,898	1,186 77	12,854	.....	12,854	51 41	.....
Tod township,	5,350	133,367	1,600 40	21,123	.....	21,123	84 49	.....
Union township,	5,085	104,505	1,254 06	7,676	.....	7,676	30 70	.....
Walker township,	5,640	152,703	1,832 44	5,522	.....	5,522	22 08	.....
Warriors Mark township,	18,335	421,770	5,061 24	113,446	.....	113,446	453 78	.....
West township,	6,270	168,344	2,020 13	13,498	.....	13,498	53 99	.....
Total,	$433,215	$7,604,145	$91,250 68	$1,374,785	$1,918	$1,376,703	$5,506 62	$105,335 92

INDIANA COUNTY.

Names of Assessment Districts.	Taxables	Cleared land.	Timber land.	Value of all real estate.	Value of real estate exempt from taxation.	Value of real estate taxable.	Number and value of horses, mares, geldings and mules over the age of four years.		Number and value of neat cattle over the age of four years.	
							No.	Value.	No.	Value.
Armagh borough,	44	.....	.....	$20,130	$4,500	$15,630	19	$650	19	$420
Armstrong township,	415	19,613	3,742	348,894	6,550	342,344	398	14,787	373	4,187
Banks township,	650	15,162	6,401	255,006	6,150	248,856	294	8,420	317	3,472
Blacklick township,	288	15,335	1,978	354,052	3,200	350,852	328	10,960	329	4,156
Blairsville—1st ward,	412	.....	.....	230,855	31,400	199,455	30	565	16	160
2d ward,	443	.....	.....	245,844	9,000	236,844	53	2,180	26	475
3d ward,	583	.....	.....	441,592	59,000	382,592	82	1,935	6	120
Brushvalley township,	363	20,746	4,564	370,610	5,581	365,029	224	6,310	323	3,892
Buffington township,	420	8,794	8,679	393,362	6,054	387,308	197	5,174	246	3,053
Burrell township,	582	12,851	2,583	405,137	14,858	390,279	289	12,150	280	3,771
Canoe township,	720	21,371	1,554	279,003	10,825	268,178	333	12,730	316	3,912
Center township,	512	24,100	2,893	632,048	11,050	620,998	390	12,360	433	6,364
Cherry Hill township,	569	22,632	7,789	499,410	15,700	483,710	334	10,710	419	6,246
Cherry Tree borough,	145	.....	.....	46,361	5,300	41,061	52	1,765	33	495
Conemaugh township,	639	21,659	2,138	485,997	6,700	479,297	359	11,915	473	6,443
Glen Campbell borough,	435	.....	.....	106,453	14,400	92,053	110	4,135	74	1,490
Grant township,	430	13,351	3,735	231,488	10,000	221,488	294	9,170	297	3,748
Green township,	735	23,806	7,658	498,546	5,600	492,946	532	12,574	534	6,767
Homer City borough,	277	.....	.....	117,001	9,250	107,751	60	1,680	28	370
Indiana—1st ward,	426	.....	.....	561,221	216,200	345,021	120	4,460	41	880
2d ward,	429	.....	.....	407,706	32,700	375,006	98	2,675	18	280
3d ward,	571	.....	.....	611,103	139,000	472,103	106	5,215	38	655
4th ward,	308	.....	.....	253,603	.....	253,604	49	1,695	10	188
Jacksonville borough,	51	.....	.....	16,326	1,750	14,576	19	650	10	165
Mahoning, North, township,	411	15,089	2,738	258,206	18,600	239,606	284	7,756	364	4,315
Mahoning, South, township,	463	15,522	2,148	327,829	16,000	311,829	370	15,055	378	4,728
Mahoning, East, township,	326	17,473	711	277,875	5,050	272,825	290	12,389	341	3,944
Mahoning, West, township,	343	11,937	5,832	233,242	8,225	225,017	228	6,927	341	4,025
Marion Centre borough,	160	.....	.....	53,274	6,140	47,134	64	2,460	27	416
Mechanicsburg borough,	66	.....	.....	25,838	3,280	22,558	21	442	27	345
Montgomery township,	851	10,217	5,544	389,522	19,500	361,022	340	17,830	343	4,785

INDIANA COUNTY—Continued.

Names of Assessment Districts.	Taxables	Cleared land.	Timber land.	Value of all real estate.	Value of real estate exempt from taxation.	Value of real estate taxable.	Number and value of horses, mares, geldings and mules over the age of four years.		Number and value of neat cattle over the age of four years.	
							No.	Value.	No.	Value.
Pine township,	377	16,282	2,963	283,968	3,700	280,268	191	4,945	196	2,091
Payne township,	582	26,100	3,362	589,905	9,150	580,755	499	15,240	526	6,278
Saltsburg borough,	505	.....	.....	294,400	50,500	$11,918,042	8,618	$303,961	9,167	$121,172
Shelocta borough,	55	.....	.....	17,382	1,200	243,900	83	3,025	29	380
Smicksburg township,	97	.....	.....	41,576	10,500	16,182	14	350	9	135
Washington township,	574	20,205	2,186	378,307	9,600	31,076	23	720	28	440
Wheatfield, East, township,	354	12,945	4,887	278,990	2,200	368,707	305	9,688	391	4,133
Wheatfield, West, township,	687	13,707	6,086	376,699	10,900	276,790	212	3,711	319	3,201
White township,	551	23,820	3,743	669,844	5,500	365,799	189	5,975	354	4,548
Young township,	381	17,654	4,062	432,575	9,325	664,344	472	29,610	567	7,518
						423,250	283	12,833	357	7,551
Total,	17,230	420,362	97,916	$12,732,180	$814,138					

INDIANA COUNTY—Continued.

Names of Assessment Districts.	Value of salaries and emoluments of office, offices, posts of profit, professions, trades and occupations.	Aggregate value of all property taxable for county purposes at the rate of 5 mills on the dollar.	Aggregate amount of county tax assessed at the rate of 5 mills on the dollar.	Amount of money at interest, including mortgages, judgments, bonds, notes, stocks, etc.	Value of stages, omnibuses, hacks, cabs, etc.	Aggregate value of property taxable for State purposes at 4 mills on the dollar, including money at interest, stages, omnibuses, hacks, cabs, etc.	Aggregate amount of State tax assessed.	Debt of county.
Armach borough,	$100	$16,800	$84 00	$14,157	.....	$14,157	$56 63	.....
Armstrong township,	2,400	363,718	1,818 59	17,585	.....	17,585	70 34	.....
Banks township,	22,230	282,978	1,414 89	4,413	$60	4,473	17 89	.....
Blacklick township,	950	366,918	1,834 59	79,747	.....	79,747	318 99	.....
Blairsville—1st ward,	12,670	212,850	1,064 25	76,375	.....	76,375	305 50	.....
2d ward,	15,835	255,334	1,276 67	74,650	200	74,850	299 40	.....
3d ward,	25,795	410,502	2,052 51	76,940	400	77,340	309 36	.....
Brushvalley township,	1,365	376,596	1,882 98	72,135	.....	72,135	288 54	.....
Buffington township,	12,415	407,950	2,039 75	10,015	.....	10,015	40 06	.....
Burrell township,	15,250	421,490	2,107 45	63,195	.....	63,195	252 78	.....
Canoe township,	18,610	303,430	1,517 15	32,215	200	32,415	129 66	.....
Center township,	8,172	647,894	3,239 47	44,653	100	44,753	179 01	.....
Cherry Hill township,	5,620	506,286	2,531 43	136,845	125	136,970	547 88	.....
Cherry Tree borough,	5,225	48,546	242 73	7,025	430	7,455	29 82	.....
Conemaugh township,	15,775	513,510	2,567 55	78,003	.....	78,003	312 01	.....
Glen Campbell borough,	34,240	131,918	659 59	1,942	1,180	3,122	12 49	.....
Grant township,	6,170	240,576	1,202 88	23,460	.....	23,460	93 84	.....
Green township,	4,505	516,752	2,583 76	185,750	.....	185,750	743 00	.....
Homer City borough,	7,215	117,016	585 08	48,602	400	49,002	196 01	.....
Indiana—1st ward,	19,095	369,456	1,847 28	156,228	2,075	158,303	633 21	.....
2d ward,	18,475	396,436	1,982 18	171,025	1,400	172,425	689 70	.....
3d ward,	23,685	501,658	2,508 29	93,323	.....	93,323	373 29	.....
4th ward,	12,040	267,456	1,337 28	85,773	155	85,928	343 71	.....
Jacksonville borough,	885	16,216	81 38	8,238	100	8,338	33 35	.....
Mahoning, North, township,	4,725	256,402	1,282 01	13,440	.....	13,440	53 76	.....
Mahoning, South, township,	2,840	334,452	1,672 20	41,883	100	41,983	167 93	.....
Mahoning, East, township,	1,570	290,728	1,453 64	19,660	.....	19,660	78 64	.....
Mahoning, West, township,	3,765	239,734	1,198 67	28,680	.....	28,680	114 72	.....
Marion Centre borough,	3,540	53,550	267 75	44,850	315	45,165	180 66	.....
Mechanicsburg borough,	1,155	24,500	122 50	7,193	20	7,213	28 85	.....

INDIANA COUNTY—Continued.

Names of Assessment Districts.	Value of salaries and emoluments of office, offices, posts of profit, professions, trades and occupations.	Aggregate value of all property taxable for county purposes at the rate of 5 mills on the dollar.	Aggregate amount of county tax assessed at the rate of 5 mills on the dollar.	Amount of money at interest, including mortgages, judgments, bonds, notes, stocks, etc.	Value of stages, omnibuses, hacks, cabs, etc.	Aggregate value of property taxable for State purposes at 4 mills on the dollar, including money at interest, stages, omnibuses, hacks, cabs, etc.	Aggregate amount of State tax assessed.	Debt of county.
Montgomery township,	29,545	413,182	2,065 91	40,397	910	41,307	165 23	.....
Pine township,	4,710	292,014	1,460 07	33,512	.....	33,512	134 05	.....
Payne township,	7,915	610,188	3,050 94	192,445	.....	192,445	769 78	.....
Saltsburg borough,	19,679	266,984	1,334 92	31,552	890	32,442	129 77	.....
Shelocta borough,	945	17,612	88 06	4,922	.....	4,922	19 69	.....
Smicksburg township,	1,550	33,786	168 93	947	.....	947	3 79	.....
Washington township,	4,530	387,058	1,935 29	20,020	.....	20,020	80 08	.....
Wheatfield, East, township,	2,170	286,572	1,432 86	16,485	.....	16,485	65 94	.....
Wheatfield, West, township,	7,470	383,792	1,918 96	78,142	.....	78,142	312 57	.....
White township,	7,500	708,972	3,544 86	105,740	.....	105,740	422 96	.....
Young township,	4,630	448,264	2,241 32	37,215	.....	37,215	148 86	.....
Total,	$397,001	$12,740,176	$63,700 88	$2,279,377	$9,060	$2,288,437	$9,153 75	$33,450 00

JEFFERSON COUNTY.

Names of Assessment Districts.	Taxables	Cleared land.	Timber land.	Value of all real estate.	Value of real estate exempt from taxation.	Value of real estate taxable.	Number and value of horses, mares, geldings and mules over the age of four years.		Number and value of neat cattle over the age of four years.	
							No.	Value.	No.	Value
Barnett,	153	3,009	5,722	$64,716	$4,500	$60,216	75	$3,802	82	$985
Beaver,	304	11,468	1,009	198,020	8,500	189,520	170	3,275	278	3,024
Bell,	516	13,074	2,512	424,225	9,500	414,725	206	5,755	249	3,715
Big Run,	243	342	.....	212,400	30,000	182,400	50	2,150	27	415
Brockwayville,	593	731	.....	237,232	25,000	212,232	114	4,145	74	763
Brookville,	1,151	784	.....	1,283,204	84,000	1,199,204	175	12,185	68	1,308
Clayville,	851	1,458	.....	417,995	48,600	369,395	59	2,830	64	1,280
Clover,	263	7,443	1,784	209,359	34,000	175,359	138	2,975	158	1,896
Corsica,	140	245	.....	70,405	10,500	59,905	47	1,330	31	480
Eldred,	476	12,778	15,096	280,166	18,500	261,666	264	9,615	263	3,967
Falls Creek,	540	479	.....	310,680	11,450	299,230	53	3,075	46	1,100
Gaskill,	225	5,904	8,788	214,583	8,000	206,583	160	5,590	180	2,192
Heath,	122	7,024	10,224	95,232	4,700	90,532	61	1,585	54	540
Henderson,	468	12,030	5,347	574,258	13,000	561,258	263	12,045	265	3,607
Knox,	525	7,150	11,222	240,034	11,300	228,734	234	7,835	286	3,432
McCalmont,	1,852	14,688	7,344	560,030	23,000	537,030	311	6,097	273	3,297
Oliver,	423	10,609	9,016	285,666	17,500	268,166	241	6,007	347	4,268
Perry,	780	15,956	3,001	468,737	15,000	453,737	281	6,297	316	3,756
Pine Creek,	395	6,022	12,509	251,858	13,000	238,858	165	4,800	220	3,117
Polk,	172	6,018	13,774	109,344	6,500	102,844	113	5,900	128	1,536
Porter,	189	6,905	3,336	135,409	4,000	131,409	146	4,825	207	2,756
Punxsutawney,	1,409	1,222	.....	1,761,608	173,000	1,509,608	301	11,276	107	2,136
Reynoldsville,	1,153	357	.....	919,645	89,000	830,645	200	8,250	75	995
Ringgold,	307	9,735	2,304	216,935	11,500	205,435	218	4,997	314	3,768
Rose,	605	9,845	2,015	401,691	61,800	339,891	231	9,580	278	3,999
Snyder,	557	15,424	21,481	324,093	10,000	314,093	288	7,435	319	3,793
Summerville,	187	402	.....	78,335	3,500	74,835	40	960	39	595
Union,	212	8,206	2,236	168,414	3,500	164,914	174	4,195	155	1,874
Warsaw,	501	13,675	15,619	319,618	33,000	316,618	339	15,265	326	4,863
Washington,	810	22,052	13,202	500,982	20,240	480,742	460	23,825	656	8,083
West Reynoldsville,	261	120	.....	138,530	1,500	137,030	22	835	30	435

JEFFERSON COUNTY—Continued.

Names of Assessment Districts.	Taxables.	Cleared land.	Timber land.	Value of all real estate.	Value of real estate exempt from taxation.	Value of real estate taxable.	Number and value of horses, mares, geldings and mules over the age of four years.		Number and value of neat cattle over the age of four years.	
							No.	Value.	No.	Value.
Winslow,	1,738	23,867	12,394	$47,228	$1,000	796,228	592	24,610	433	6,595
Worthville,	56	377	.....	28,619	1,900	26,719	24	680	33	461
Young,	2,092	12,779	476	600,845	28,600	572,245	319	7,425	173	2,080
Total,	20,339	262,173	180,426	$12,983 096	$889,090	$12,094,006	6,534	$231,431	6,540	$87,201

JEFFERSON COUNTY—Continued.

Names of Assessment Districts	Value of salaries and emoluments of office, offices, posts of profit, professions, trades and occupations.	Aggregate value of all property taxable for county purposes at the rate of 7 mills on the dollar.	Aggregate amount of county tax assessed at the rate of 7 mills on the dollar.	Amount of money at interest, including mortgages, judgments, bonds, notes, stocks, etc.	Value of stages, omnibuses, hacks, cabs, etc.	Aggregate value of property taxable for State purposes at 4 mills on the dollar, including money at interest, stages, omnibuses, hacks, cabs, etc.	Aggregate amount of State tax assessed.	Debt of county.
Barnett,	$3,365	$68,368	$478 57	$11,313	.....	$11,313	$45 25	.....
Beaver,	8,420	204,219	1,429 53	43,555	.....	43,555	174 22	.....
Bell,	15,575	439,770	3,078 39	35,810	.....	35,810	143 24	.....
Big Run,	16,015	200,980	1,406 86	40,740	$300	41,040	164 16	.....
Brockwayville,	36,965	254,105	1,778 73	52,033	400	52,433	209 73	.....
Brookville,	36,933	1,249,630	8,747 41	425,685	2,300	427,385	1,709 54	.....
Clayville,	50,205	423,710	2,965 97	60,897	600	61,497	245 98	.....
Clover,	5,410	185,630	1,299 48	29,530	.....	29,530	118 12	.....
Corsica,	6,225	67,940	475 58	24,367	.....	24,367	97 22	.....
Eldred,	10,255	285,503	1,998 52	44,752	.....	44,752	179 01	.....
Falls Creek,	29,145	332,550	2,327 85	31,937	300	32,237	128 94	.....
Gaskill,	7,650	222,015	1,554 10	31,192	.....	31,192	124 77	.....
Heath,	2,175	94,832	663 82	2,200	.....	2,200	8 80	.....
Henderson,	16,950	593,950	4,157 65	78,615	.....	78,615	314 46	.....
Knox,	14,195	254,196	1,779 37	30,985	.....	30,985	123 94	.....
McCalmont,	126,295	672,719	4,709 03	46,077	.....	46,077	184 31	.....
Oliver,	8,000	286,441	2,005 08	10,552	.....	10,552	42 21	.....
Perry,	23,160	486,950	3,408 65	45,905	.....	45,905	183 62	.....
Pine Creek,	12,890	259,665	1,817 65	30,637	.....	30,637	122 54	.....
Polk,	3,375	113,655	795 59	8,380	.....	8,380	33 52	.....
Porter,	2,280	141,270	989 89	4,460	.....	4,460	17 84	.....
Punxsutawney,	102,580	1,707,600	11,953 20	361,327	1,200	362,527	1,450 10	.....
Reynoldsville,	78,580	918,470	6,429 29	122,655	900	123,555	494 22	.....
Ringgold,	7,140	221,340	1,549 38	9,333	.....	9,333	37 33	.....
Rose,	20,085	373,555	2,614 88	54,230	.....	54,230	216 92	.....
Snyder,	23,575	348,896	2,442 27	32,477	.....	32,477	129 91	.....
Summerville,	10,610	87,000	609 00	7,450	.....	7,450	29 80	.....
Union,	3,245	174,298	1,219 00	38,010	.....	38,010	152 04	.....
Warsaw,	8,890	345,636	2,419 45	41,922	.....	41,922	167 69	.....
Washington,	30,610	543,260	3,802 82	101,552	.....	101,552	406 21	.....

JEFFERSON COUNTY—Continued.

Names of Assessment Districts.	Value of salaries and emoluments of office, offices, posts of profit, professions, trades and occupations.	Aggregate value of all property taxable for county purposes at the rate of 7 mills on the dollar.	Aggregate amount of county tax assessed at the rate of 7 mills on the dollar.	Amount of money at interest, including mortgages, judgments, bonds, notes, stocks, etc.	Value of stages, omnibuses, hacks, cabs, etc.	Aggregate value of property taxable for State purposes at 4 mills on the dollar, including money at interest, stages, omnibuses, hacks, cabs, etc.	Aggregate amount of State tax assessed.	Debt of county.
West Reynoldsville,	15,860	154,160	1,079 12	3,472	.....	3,472	13 89	.....
Winslow,	101,070	928,503	6,499 52	48,700	.....	48,700	194 80	.....
Worthville,	2,390	30,250	211 75	10,105	.....	10,105	40 42	.....
Young,	127,240	708,990	4,962 93	43,152	.....	43,152	172 61	.....
Total,	$967,358	$13,379,996	$93,659 93	$1,963,347	$6,000	$1,969,347	$7,877 36	$115,000 00

JUNIATA COUNTY.

Names of Assessment Districts.	Taxables.	Cleared land.	Timber land.	Value of all real estate.	Value of real estate exempt from taxation.	Value of real estate taxable.	Number and value of horses, mares, geldings and mules over the age of four years.		Number and value of neat cattle over the age of four years.	
							No.	Value.	No.	Value.
Beale township,	267	9,155	3,740	$232,888	$12,800	$220,088	201	$4,284	168	$1,990
Delaware township,	370	13,026	3,354	286,655	9,370	277,285	257	5,235	225	3,146
Fayette township,	528	13,241	8,724	547,320	18,400	528,920	426	11,546	343	6,571
Fermanaugh township,	305	8,036	8,693	346,040	9,900	336,140	274	6,395	230	3,352
Greenwood township,	196	6,554	2,018	87,688	4,500	83,188	145	3,532	112	1,648
Lack township,	402	16,887	15,562	148,921	7,300	141,621	244	3,950	203	1,960
Mifflintown borough,	389	.....	.....	300,605	67,500	293,105	64	2,620	6	72
Milford township,	361	11,330	8,505	417,682	21,525	396,157	246	5,030	192	2,851
Monroe township,	365	10,966	1,221	214,650	14,600	200,050	270	6,275	203	2,436
Patterson borough,	320	.....	.....	229,300	8,300	221,000	40	1,637	1	12
Port Royal borough,	221	.....	.....	121,300	21,500	99,800	30	690	8	170
Spruce Hill township,	278	8,682	3,633	275,855	2,800	273,055	209	4,600	172	2,360
Susquehanna township,	191	9,031	960	139,744	5,275	134,469	136	3,368	114	1,521
Thompsontown borough,	113	31	15	60,655	13,600	47,055	30	642	9	170
Turbett township,	212	4,750	4,131	237,753	4,500	233,253	152	2,921	139	2,454
Tuscarora township,	412	16,248	8,336	248,150	22,350	225,800	217	3,945	156	1,840
Walker township,	542	13,444	2,842	636,331	21,000	615,331	387	8,170	366	5,182
Total,	5,472	141,381	71,734	$4,591,537	$265,220	$4,326,317	3,328	$74,840	2,647	$37,735

JUNIATA COUNTY—Continued.

Names of Assessment Districts.	Value of salaries and emoluments of office, offices, posts of profit, professions, trades and occupations.	Aggregate value of all property taxable for county purposes at the rate of .... mills on the dollar.	Aggregate amount of county tax assessed at the rate of .... mills on the dollar.	Amount of money at interest, including mortgages, judgments, bonds, notes, stocks, etc.	Value of stages, omnibuses, hacks, cabs, etc.	Aggregate value of property taxable for State purposes at 4 mills on the dollar, including money at interest, stages, omnibuses, hacks, cabs, etc.	Aggregate amount of State tax assessed.	Debt of county.
Beale township,	$3,850	$230,212	$1,381 27	$15,243	.....	$15,243	$60 97	$93,670 00
Delaware township,	4,630	290,296	1,741 78	20,583	.....	20,583	82 34	.....
Fayette township,	9,290	556,327	3,337 96	100,067	.....	100,067	400 27	.....
Fermanaugh township,	5,275	351,162	2,106 97	24,770	$180	24,950	99 80	.....
Greenwood township,	1,615	89,983	539 89	2,629	.....	2,629	10 51	.....
Lack township,	2,705	150,236	901 42	9,981	.....	9,981	39 92	.....
Mifflintown borough,	15,980	311,777	1,870 66	129,229	.....	129,229	516 92	.....
Milford township,	6,010	410,048	2,460 29	12,462	.....	12,462	49 84	.....
Monroe township,	6,180	214,941	1,289 65	63,009	.....	63,009	252 06	.....
Patterson borough,	11,200	233,849	1,403 09	28,108	140	28,248	113 00	.....
Port Royal borough,	6,025	106,755	640 53	17,767	.....	17,767	71 07	.....
Spruce Hill township,	3,690	283,705	1,702 23	25,542	.....	25,542	102 16	.....
Susquehanna township,	2,270	141,628	849 77	29,412	.....	29,412	117 65	.....
Thompsontown borough,	3,425	51,292	307 75	13,814	.....	13,814	55 26	.....
Turbett township,	3,255	241,883	1,451 28	23,855	.....	23,855	95 41	.....
Tuscarora township,	7,785	239,370	1,436 22	34,173	.....	34,173	136 68	.....
Walker township,	9,512	638,195	3,829 17	23,058	.....	23,058	92 24	.....
Total,	$102,767	$4,541,659	$27,249 93	$573,702	$320	$574,022	$2,296 10	$93,670 00

LACKAWANNA COUNTY.

Names of Assessment Districts.	Taxables	Cleared land.	Timber land.	Value of all real estate.	Value of real estate exempt from taxation.	Value of real estate taxable.	Number and value of horses, mares, geldings and mules over the age of four years.		Number and value of neat cattle over the age of four years.	
							No.	Value.	No.	Value.
Archbald borough,	2,182	2,566	.....	$815,985	$48,900	$567,085	267	$10,150	40	$600
Benton township,	450	9,456	2,249	214,304	6,000	208,304	339	6,800	668	9,120
Blakely borough,	1,540	1,436	196	484,146	67,275	416,871	236	6,735	53	795
Carbondale City,	5,320	1,318	.....	2,113,906	291,892	1,822,014	487	16,380	29	435
Carbondale township,	654	2,030	.....	197,753	6,355	191,398	79	2,805	62	930
Clifton township,	104	815	10,753	31,674	200	31,474	44	750	59	885
Covington township,	390	1,812	204	89,567	100	89,467	192	4,060	255	3,840
Dalton borough,	315	535	.....	104,824	.....	104,824	92	1,890	84	1,260
Dickson City borough,	1,688	1,140	.....	636,323	56,195	580,128	184	6,475	30	450
Dunmore borough,	5,487	6,096	.....	1,891,618	90,486	1,801,132	452	15,815	53	795
Elmhurst borough,	193	318	.....	70,042	.....	70,042	32	775	38	570
Fell township,	961	4,922	.....	557,618	17,300	540,318	225	7,515	180	2,700
Glenburn borough,	131	500	480	68,993	525	68,468	77	1,850	142	2,130
Gouldsboro borough,	40	234	.....	10,036	3,000	7,036	14	470	23	345
Greenfield township,	288	2,754	.....	168,242	9,000	159,242	237	3,895	425	6,420
Jefferson township,	341	2,131	.....	92,260	5,000	87,260	143	4,150	177	2,700
Jermyn borough,	1,034	63	.....	315,117	62,290	252,827	144	4,640	46	705
Lackawanna township,	992	339	.....	305,633	81,000	224,633	26	1,290	1	15
La Plume borough,	77	1,150	225	48,887	4,800	44,087	35	870	101	1,515
Lehigh township,	109	709	.....	25,892	1,350	24,542	29	690	50	750
Madison township,	504	1,693	.....	170,204	13,000	157,204	269	5,620	437	6,955
Mayfield borough,	978	492	.....	201,966	6,152	195,814	121	4,460	74	1,110
Moosic borough,	1,035	1,327	.....	314,461	450	314,011	162	6,020	37	555
Newton township,	330	8,663	3,113	574,571	355,406	219,165	294	10,315	472	7,230
North Abington township,	143	3,982	868	92,677	2,500	90,177	126	3,305	354	5,310
Old Forge borough,	2,492	2,164	.....	729,242	4,820	724,422	417	17,620	157	2,355
Olyphant borough,	2,063	3,970	.....	642,348	118,000	524,348	248	8,905	....	.....
Ransom township,	329	3,789	2,927	205,710	13,150	192,560	202	4,150	197	2,955
Roaring Brook township,	165	940	.....	76,539	.....	76,539	50	1,135	57	865
Scott township,	480	6,311	.....	290,504	15,050	275,454	400	9,725	642	9,630
Scranton city,	40,833	12,401	.....	25,412,120	3,077,260	22,334,860	3,117	156,440	216	5,875

LACKAWANNA COUNTY—Continued.

Names of Assessment Districts.	Taxables.	Cleared land.	Timber land.	Value of all real estate.	Value of real estate exempt from taxation.	Value of real estate taxable.	Number and value of horses, mares, geldings and mules over the age of four years.		Number and value of neat cattle over the age of four years.	
							No.	Value.	No.	Value.
South Abington township,	1,006	5,787	649	242,646	34,306	208,340	286	5,870	371	5,710
Spring Brook township,	259	997	.....	89,671	3,300	86,371	129	2,730	134	2,160
Taylor borough,	1,999	4,126	.....	1,156,974	8,920	1,148,054	698	27,445	114	1,710
Throop borough,	897	2,382	.....	532,070	12,800	519,270	119	4,350	31	465
Vandling borough,	292	518	.....	138,763	5,150	133,613	111	4,160	8	120
Waverley borough,	273	2,064	.....	101,828	.....	101,828	97	2,115	147	2,205
West Abington township,	82	2,780	710	53,361	1,400	51,961	88	2,240	206	3,090
Winton borough,	1,201	2,492	.....	327,440	.....	327,440	173	9,090	21	330
Total,	77,657	107,142	22,374	$39,395,915	$4,423,332	$34,972,583	10,441	$383,100	6,131	$95,190

LACKAWANNA COUNTY—Continued.

Names of Assessment Districts.	Value of salaries and emoluments of office, offices, posts of profit, professions, trades and occupations.	Aggregate value of all property taxable for county purposes at the rate of 8½ mills on the dollar.	Aggregate amount of county tax assessed at the rate of 8½ mills on the dollar.	Amount of money at interest, including mortgages, judgments, bonds, notes, stocks, etc.	Value of stages, omnibuses, hacks, cabs, etc.	Aggregate value of property taxable for State purposes at 4 mills on the dollar, including money at interest, stages, omnibuses, hacks, cabs, etc.	Aggregate amount of State tax assessed.	Debt of county.
Archbald borough,	$87,765	$665,465	$5,656 45	$29,630	.....	$29,630	$118 52	.....
Benton township,	3,630	227,854	1,936 76	25,158	.....	25,158	100 63	.....
Blakely borough,	56,895	481,351	4,091 48	70,349	.....	70,649	282 60	.....
Carbondale City,	208,090	1,048,044	17,408 37	381,703	*1,125	382,828	1,531 31	.....
Carbondale township,	23,495	218,628	1,858 34	6,465	.....	6,465	25 86	.....
Clifton township,	1,200	34,309	291 63	1,200	.....	1,200	4 80	.....
Covington township,	4,380	101,747	864 85	13,335	.....	13,355	53 42	.....
Dalton borough,	10,330	118,304	1,005 58	59,176	.....	59,176	236 70	.....
Dickson City borough,	69,180	656,233	5,577 98	23,534	.....	23,534	94 14	.....
Dunmore borough,	172,430	1,990,262	16,917 23	241,064	.....	241,064	964 26	.....
Elmhurst borough,	6,510	77,897	662 12	2,700	.....	2,700	10 80	.....
Fell township,	29,970	580,503	4,934 28	4,790	.....	4,790	19 16	.....
Glenburn borough,	2,870	75,318	640 20	36,843	.....	36,843	147 37	.....
Gouldsboro borough,	910	8,761	74 47	3,800	.....	3,800	15 20	.....
Greenfield township,	2,780	172,337	1,464 86	16,670	.....	16,670	66 68	.....
Jefferson township,	4,760	98,870	840 40	2,997	.....	2,997	11 99	.....
Jermyn borough,	37,735	295,907	2,515 21	34,114	530	34,644	138 58	.....
Lackawanna township,	31,890	257,828	2,191 54	4,190	.....	4,190	16 76	.....
La Plume borough,	2,355	48,827	415 03	11,977	.....	11,977	47 91	.....
Lehigh township,	740	26,722	227 14	5,700	.....	5,700	22 80	.....
Madison township,	8,990	179,269	1,523 79	26,298	.....	26,298	105 19	.....
Mayfield borough,	37,270	238,654	2,028 56	7,947	.....	7,947	31 79	.....
Moosic borough,	38,335	358,921	3,050 83	11,311	.....	11,311	45 24	.....
Newton township,	5,955	242,745	2,063 33	35,852	.....	35,852	143 41	.....
North Abington township,	1,450	100,242	852 06	9,450	.....	9,450	37 80	.....
Old Forge borough,	110,560	854,407	7,262 46	9,100	.....	9,100	36 40	.....
Olyphant borough,	74,645	608,173	5,169 47	28,457	.....	28,457	113 83	.....
Ransom township,	6,020	205,685	1,748 32	37,067	.....	37,067	148 27	.....
Roaring Brook township,	1,120	79,679	677 10	10,500	.....	10,500	42 00	.....
Scott township,	5,220	300,029	2,550 25	53,482	.....	53,482	213 93	.....

LACKAWANNA COUNTY—Continued.

Names of Assessment Districts.	Value of salaries and emoluments of office, offices, posts of profit, professions, trades and occupations.	Aggregate value of all property taxable for county purposes at the rate of 8½ mills on the dollar.	Aggregate amount of county tax assessed at the rate of 8½ mills on the dollar.	Amount of money at interest, including mortgages, judgments, bonds, notes, stocks, etc.	Value of stages, omnibuses, hacks, cabs, etc.	Aggregate value of property taxable for State purposes at 4 mills on the dollar, including money at interest, stages, omnibuses, hacks, cabs, etc.	Aggregate amount of State tax assessed.	Debt of county.
Scranton city,	1,334,710	23,838,360	202,626 06	5,429,932	*1,900	5,431,892	21,727 57	.....
South Abington township,	16,580	236,500	2,010 25	52,060	.....	52,060	208 24	.....
Spring Brook township,	1,840	93,101	791 36	9,752	.....	9,752	39 01	.....
Taylor borough,	77,840	1,255,049	10,667 92	65,924	.....	65,924	263 70	.....
Throop borough,	37,140	561,325	4,771 26	3,300	*.50	3,350	13 40	.....
Vandling borough,	12,690	150,583	1,279 96	587	.....	587	2 39	.....
Waverley borough,	6,195	112,343	954 92	4,500	.....	4,500	18 00	.....
West Abington township,	740	58,031	493 26	5,190	.....	5,190	20 76	.....
Winton borough,	52,260	389,175	3,307 99	8,757	*.60	8,817	35 27	.....
Total,	$2,588,175	$38,047,418	$323,403 07	$6,784,941	$3,965	$6,788,906	$27,155 69	$590,000 00

*Assessed on stages and omnibuses for county purposes and included in aggregate value of all property taxables for county purposes at the rate of 8½ mills on the dollar.

LANCASTER COUNTY.

Districts.	Resident taxables.	Number of Acres.		Value of all real estate.	Real estate exempt.	Taxable for County Purposes.				
							Horses and Mules.		Cattle.	
		Timber land.	Cleared land.			Real estate taxable.	Number.	Value.	Number.	Value.
Adamstown,	153	7	128	$167,113	$12,025	$155,088	49	$2,015	18	$360
Akron,	229	.....	157	213,605	16,500	197,105	54	3,030	10	270
Bart,	320	1,067	9,015	539,731	24,000	515,731	443	24,280	521	13,025
Brecknock,	512	4,867	9,921	560,592	20,000	540,592	505	16,850	675	13,500
Caernarvon,	382	4,478	8,943	832,987	31,100	801,887	385	24,210	571	13,491
Christiana,	297	10	268	329,551	23,000	306,551	103	4,660	29	540
Clay,	459	3,367	10,281	944,390	11,000	933,390	556	21,855	650	16,210
Cocalico, East,	707	1,856	10,905	868,373	23,800	844,573	535	19,880	712	14,250
Cocalico, West,	681	1,956	14,747	989,778	23,300	966,478	498	20,450	772	15,270
Colerain,	398	2,667	15,439	898,030	29,700	868,330	600	32,570	908	22,700
Columbia—1st ward,	1,440	.....	.....	1,823,713	140,500	1,683,213	104	7,000	....	.....
2d ward,	1,328	.....	.....	1,372,130	322,500	1,049,630	39	2,250	6	150
3d ward,	1,036	.....	.....	840,115	46,000	794,115	53	2,250	....	.....
Conestoga,	486	958	7,878	960,628	27,400	933,228	339	26,675	467	11,177
Conoy,	520	231	7,897	1,330,835	32,600	1,298,235	361	17,900	447	12,775
Denver,	234	.....	322	251,602	21,000	230,602	68	3,340	32	640
Donegal, East,	977	32	13,951	2,502,138	30,000	2,472,138	755	41,981	948	23,060
Donegal, West,	370	676	9,597	902,629	35,000	866,629	398	20,273	490	10,010
Drumore,	370	2,545	12,286	640,422	28,000	612,422	472	17,450	558	11,205
Drumore, East,	339	2,155	12,780	722,430	24,975	697,455	494	18,705	646	12,920
Earl,	657	268	13,723	1,827,791	23,600	1,804,191	824	53,800	892	24,685
Earl, East,	921	1,987	12,018	1,698,227	71,600	1,626,627	776	43,324	891	21,730
Earl, West,	614	61	11,506	1,696,026	35,700	1,660,326	655	45,905	631	16,125
Eden,	202	1,187	5,777	340,303	8,000	332,303	233	9,790	366	7,296
Elizabeth township,	285	2,683	7,529	662,464	38,000	624,464	351	13,715	367	7,360
Elizabethtown,	573	.....	322	568,499	50,300	518,199	160	6,910	28	506
Ephrata borough,	806	21	309	1,001,940	50,000	951,940	116	6,645	16	375
Ephrata township,	714	867	11,615	1,555,264	61,500	1,493,764	668	29,465	785	18,712
Fulton,	441	2,347	13,173	807,408	18,900	788,508	509	17,985	617	12,550
Hempfield, East,	1,032	273	13,375	2,636,118	65,300	2,570,818	878	50,045	961	24,020

LANCASTER COUNTY—Continued.

Districts.	Resident taxables.	Number of Acres.		Value of all real estate.	Real estate exempt	Taxable for County Purposes.				
		Timber land.	Cleared land.			Real estate taxable.	Horses and Mules.		Cattle.	
							Number.	Value.	Number.	Value.
Hempfield, West,	1,016	504	11,467	2,104,959	49,150	2,055,809	521	17,470	735	17,380
Lampeter, East,	709	42	11,967	2,116,869	36,655	2,080,214	772	47,660	1,203	30,125
Lampeter, West,	525	45	10,405	1,732,927	32,500	1,700,427	668	49,230	1,003	28,347
Lancaster township,	447	.....	4,062	1,279,582	112,090	1,167,492	272	12,890	386	7,720
Leacock,	581	29	11,856	1,737,585	26,258	1,711,327	648	46,555	915	25,300
Leacock, Upper,	623	107	11,449	1,847,945	31,870	1,816,075	737	50,760	796	21,700
Lititz,	565	.....	210	772,544	85,850	686,694	134	6,750	28	530
Little Britain,	447	2,068	14,069	744,700	10,900	733,800	564	27,160	665	14,635
Manheim—1st ward,	229	.....	78	279,179	29,500	249,679	34	1,468	7	105
2d ward,	310	.....	67	428,347	32,850	395,497	89	3,745	11	225
3d ward,	127	.....	51	130,250	5,000	125,250	9	450	....	.....
Manheim township,	957	286	15,538	2,908,110	140,000	2,768,110	944	47,585	1,092	24,050
Manor,	1,492	611	23,432	4,143,496	581,100	3,562,396	1,021	51,115	1,394	34,892
Marietta—1st ward,	224	.....	23	137,590	1,200	136,390	29	1,890	10	270
2d ward,	279	.....	2	232,563	33,200	199,363	36	1,875	1	30
3d ward,	276	.....	.....	243,220	24,800	218,420	35	1,985	1	30
Martic,	509	5,383	13,166	716,580	21,900	694,680	433	20,000	464	9,310
Mount Joy borough, East ward,	334	.....	18	370,745	37,500	333,245	80	4,085	....	.....
Mount Joy borough, West ward,	320	.....	37	286,765	18,900	267,865	52	2,480	4	80
Mount Joy township,	678	877	17,537	1,660,705	43,750	1,616,955	795	35,338	1,191	23,781
New Holland,	345	.....	507	450,786	24,240	426,546	107	4,645	43	1,065
Paradise,	709	1,317	9,601	1,452,013	44,600	1,407,413	603	31,000	854	21,195
Penn,	618	3,017	15,198	1,720,075	104,510	1,615,565	749	37,275	948	19,095
Pequea,	364	129	8,593	1,133,256	31,600	1,101,656	484	33,905	532	13,095
Providence,	462	2,273	9,700	687,836	19,400	668,436	413	15,175	470	9,400
Quarryville,	184	41	597	302,580	21,500	281,080	110	6,070	62	1,520
Rapho,	1,001	1,586	28,430	2,876,512	66,800	2,809,712	1,370	68,908	2,090	43,977
Sadsbury,	241	1,040	10,552	562,016	11,650	550,366	334	13,105	785	15,665
Salisbury,	1,049	2,101	23,652	2,379,941	47,750	2,262,191	1,193	54,470	1,349	32,586
Strasburg—1st ward,	92	.....	40	130,975	6,200	124,775	46	2,965	2	60

2d ward	113	.....	.....	129,675	17,700	111,975	34	1,880	6	120
3d ward	86	.....	114	99,355	.....	99,355	36	1,690	19	430
Strasburg township	494	560	12,501	1,507,830	27,475	1,480,355	657	42,400	943	26,080
Warwick	1,033	386	12,946	2,150,496	176,600	1,973,896	849	41,883	740	17,363
Washington borough, Upper ward	112	.....	65	102,520	10,000	92,520	20	1,165	14	330
Washington borough, Lower ward	92	.....	91	59,015	1,000	58,015	15	600	9	217
Lancaster city—1st ward	808	.....	.....	2,206,136	446,500	1,759,636	25	2,300	9	355
2d ward	1,128	.....	.....	3,645,350	703,500	2,941,850	51	4,300	....	.....
3d ward	898	.....	.....	1,614,200	97,100	1,517,100	29	1,450	....	.....
4th ward	1,141	.....	.....	2,051,365	100,100	1,951,265	47	4,000	2	50
5th ward	1,373	.....	.....	1,896,050	205,200	1,690,850	28	1,500	....	.....
6th ward	1,995	.....	.....	3,089,750	115,100	2,974,650	113	8,350	5	150
7th ward	2,207	.....	.....	1,994,000	165,700	1,828,300	133	8,450	23	600
8th ward	2,130	.....	.....	1,531,050	50,500	1,480,550	43	3,275	24	480
9th ward	1,801	.....	.....	2,411,850	283,000	2,128,850	80	5,900	....	.....
Total	48,697	59,048	511,883	$90,474,034	$5,478,898	$84,995,136	27,462	$1,432,370	32,849	$768,405

Districts.	Total taxable for county purposes.	Total county tax.	Taxable for State.			State tax.	Debt of county.
			Money.	Value—carriages.	Total for State at 4 mills.		
Adamstown	$157,463	$472 39	$25,932	.....	$25,932	$103 73	.....
Akron	200,385	601 16	35,683	$200	35,883	143 53	.....
Bart	553,036	1,659 11	46,092	.....	46,092	184 37	.....
Brecknock	570,942	1,712 83	158,294	.....	158,294	633 58	.....
Caernarvon	839,588	2,518 76	93,005	.....	93,005	372 02	.....
Christiana	311,751	935 25	105,565	800	106,365	425 46	.....
Clay	971,464	2,914 39	153,585	.....	153,585	614 34	.....
Cocalico, East	878,693	2,636 08	88,266	.....	88,266	353 06	.....
Cocalico, West	1,002,198	3,006 59	229,987	.....	229,987	919 95	.....
Colerain	923,600	2,770 80	113,761	.....	113,761	455 04	.....

LANCASTER COUNTY—Continued.

Districts.	Total taxable for county purposes.	Total county tax.	Taxable for State.			State tax.	Debt of county.
			Money.	Value—carriages.	Total for State at 4 mills.		
Columbia—1st ward,	1,690,213	5,070 64	135,661	1,400	137,061	548 24	.....
2d ward,	1,052,030	3,156 09	189,075	.....	189,075	756 30	.....
3d ward,	796,365	2,389 10	30,334	.....	30,334	121 34	.....
Conestoga,	971,080	2,913 24	175,578	50	175,628	702 51	.....
Conoy,	1,328,910	3,986 73	120,010	.....	120,010	480 04	.....
Denver,	234,582	703 75	142,884	160	143,044	572 18	.....
Donegal, East,	2,537,779	7,613 34	359,062	100	359,162	1,436 65	.....
Donegal, West,	896,912	2,690 74	109,530	.....	109,530	438 12	.....
Drumore,	641,077	1,923 23	113,905	.....	113,905	455,62	.....
Drumore, East,	729,080	2,187 24	50,590	.....	50,590	202 36	.....
Earl,	1,882,676	5,648 03	4 6,9 7	.....	486,997	1,947 99	.....
Earl, East,	1,691,681	5,075 04	382,392	260	382,652	1,530 61	.....
Earl, West,	1,722,356	5,167 07	313,818	.....	313,818	1,255 27	.....
Eden,	349,389	1,048 17	9,590	.....	9,590	38 36	.....
Elizabeth township,	645,539	1,936 62	90,736	.....	90,736	362 94	.....
Elizabethtown,	525,615	1,576 85	280,908	275	281,183	1,124 73	.....
Ephrata borough,	958,960	2,876 88	340,137	875	341,012	1,364 05	.....
Ephrata township,	1,541,941	4,625 82	276,019	.....	276,019	1,104 08	.....
Fulton,	819,043	2,457 13	122,588	.....	122,588	490 35	.....
Hempfield, East,	2,644,883	7,934 65	870,032	.....	870,032	3,480 13	.....
Hempfield, West,	2,090,659	6,271 98	377,977	.....	377,977	1,511 91	.....
Lampeter, East,	2,157,939	6,474 00	648,550	.....	648,550	2,594 20	.....
Lampeter, West,	1,778,004	5,334 01	455,456	.....	455,456	1,821 82	.....
Lancaster township,	1,188,102	3,564 31	705,653	.....	705,653	2,822 61	.....
Leacock,	1,783,782	5,351 35	307,148	.....	307,148	1,228 59	.....
Leacock, Upper,	1,888,535	5,665 61	506,856	.....	506,856	2,027 42	.....
Lititz,	693,974	2,081 92	296,504	450	296,954	1,187 82	.....
Little Britain,	775,595	2,326 79	92,844	.....	92,844	371 38	.....
Manheim—1st ward,	251,252	753 76	112,161	.....	112,161	448 64	.....
2d ward,	399,467	1,198 40	153,649	630	154,279	617 12	.....

3d ward	125,700	377 10	15,738	.....	15,738	62 95	.....
Manheim township	2,839,745	8,519 24	577,351	.....	577,351	2,309 40	.....
Manor	3,648,403	10,945 21	930,390	.....	930,390	3,721 56	.....
Marietta—1st ward	138,530	415 59	12,732	.....	12,732	50 93	.....
2d ward	201,268	603 80	53,435	425	53,860	215 44	.....
3d ward	220,435	661 31	157,877	125	158,002	632 01	.....
Martic	723,990	2,171 97	98,076	.....	98,076	392 30	.....
Mount Joy borough, East ward	337,330	1,011 99	238,850	240	239,090	956 36	.....
Mount Joy borough, West ward	270,425	811 28	64,000	.....	64,000	256 00	.....
Mount Joy township	1,676,674	5,028 22	296,773	.....	296,773	1,187 09	.....
New Holland	432,256	1,296 77	503,797	595	504,392	2,017 57	.....
Paradise	1,459,608	4,378 82	371,464	300	371,764	1,487 06	.....
Penn	1,671,935	5,015 81	355,393	.....	355,393	1,421 57	.....
Pequea	1,148,656	3,445 97	564,905	.....	564,905	2,259 62	.....
Providence	693,011	2,079 03	91,837	.....	91,837	367 35	.....
Quarryville	288,670	866 01	36,697	425	37,122	148 49	.....
Rapho	2,922,597	8,767 79	526,832	.....	526,832	2,107 33	.....
Sadsbury	579,136	1,737 41	34,750	.....	34,750	139 00	.....
Salisbury	2,349,247	7,047 74	402,218	400	402,618	1,610 47	.....
Strasburg—1st ward	127,800	383 40	67,495	705	68,200	272 80	.....
2d ward	113,985	341 96	32,528	.....	32,528	130 11	.....
3d ward	101,475	304 43	31,800	.....	31,800	127 20	.....
Strasburg township	1,548,835	4,646 51	217,869	.....	217,869	871 48	.....
Warwick	2,033,142	6,099 43	508,078	.....	508,078	2,032 31	.....
Washington borough, Upper ward	94,015	282 05	34,800	100	34,900	139 60	.....
Washington borough, Lower ward	58,832	176 50	9,690	.....	9,690	38 76	.....
Lancaster city—1st ward	1,762,291	5,286 87	989,340	.....	989,340	3,957 36	.....
2d ward	2,946,150	8,838 45	1,595,521	500	1,596,021	6,384 08	.....
3d ward	1,518,550	4,555 65	316,215	.....	316,215	1,264 86	.....
4th ward	1,955,315	5,865 95	297,502	225	297,727	1,190 91	.....
5th ward	1,692,350	5,077 05	362,011	.....	362,011	1,448 04	.....
6th ward	2,983,150	8,949 45	907,374	500	907,874	3,631 50	.....
7th ward	1,837,350	5,512 05	250,800	.....	250,800	1,003 20	.....
8th ward	1,484,305	4,452 92	83,000	.....	83,000	332 00	.....
9th ward	2,134,750	6,404 25	138,825	.....	138,825	555 30	.....
Total	$87,195,911	$261,587 83	$20,482,877	$9,740	$20,492,617	$81,970 47	$697,700 00

The occupation tax, which is known in Lancaster as poll tax, aggregates $9,339.50. The custom for many years has been to assess each married man, not a freeholder, 25 cents poll or occupation tax, and each single man, not a freeholder, 50 cents poll or occupation tax. The tax is levied directly, without putting a valuation on the taxpayer's office, trade or occupation, and is not included in the above aggregate of county tax.

LAWRENCE COUNTY.

Names of Assessment Districts.	Taxables.	Cleared land.	Timber land.	Value of all real estate.	Value of real estate exempt from taxation.	Value of real estate taxable.	Number and value of horses, mares, geldings and mules over the age of four years.		Number and value of neat cattle over the age of four years.	
							No.	Value.	No.	Value.
New Castle—1st ward,	1,210	.....	.....	$3,383,960	$1,155,000	$2,228,960	234	$18,035	4	$100
2d ward,	1,379	.....	.....	3,370,595	294,000	3,076,595	163	12,475	9	180
3d ward,	1,790	.....	.....	1,877,500	173,500	1,704,000	153	6,155	14	360
4th ward,	1,431	.....	.....	1,357,655	119,700	1,237,955	123	3,330	23	523
5th ward,	2,105	.....	.....	2,751,275	117,950	2,633,325	92	4,320	4	90
6th ward,	897	.....	.....	1,041,790	26,200	1,015,590	53	2,745	6	170
7th ward,	1,039	.....	.....	1,287,245	77,500	1,209,745	55	1,595	5	80
Elwood City borough,	852	82	.....	905,720	64,300	841,420	123	3,345	8	80
Enon Valley borough,	157	405	.....	118,840	11,500	107,340	63	2,915	33	635
Hazel Dell borough.	329	138	.....	102,761	.....	102,761	33	955	21	435
New Wilmington borough,	292	266	.....	297,340	105,600	191,740	74	3,515	24	570
South New Castle borough,	232	70	.....	72,622	6,500	66,122	8	103	12	112
Volant borough.	66	3	.....	33,200	2,500	30,700	20	1,205	15	255
Wampum borough,	302	282	.....	179,165	14,500	164,665	62	2,915	14	245
Big Beaver township,	492	9,298	70	336,994	8,800	328,194	283	10,260	334	5,797
Hickory township,	348	8,488	1,137	396,028	9,500	386,528	337	15,210	445	8,671
Little Beaver township,	274	10,930	818	460,100	5,500	454,600	299	13,000	610	9,150
Mahoning township.	980	14,246	373	917,536	34,600	882,936	401	16,765	387	5,900
North Beaver township.	879	26,245	651	1,290,758	32,100	1,258,658	734	39,051	1,228	22,253
Neshannock township,	556	11,517	.....	604,622	9,000	595,622	303	18,670	369	8,945
Perry township.	320	10,464	519	263,302	4,000	259,302	246	8,434	353	6,542
Plain Grove township,	247	10,734	.....	322,969	12,300	310,669	263	13,050	370	6,410
Pulaski township.	585	17,837	420	805,918	34,100	791,818	515	21,140	738	10,801
Scott township.	296	10,064	894	376,171	9,800	359,371	265	13,370	364	7,072
Slippery Rock township,	484	17,935	.....	578,224	18,000	561,754	343	12,605	610	9,610
Shenango township,	703	14,713	90	633,885	17,925	618,960	381	15,603	634	9,338
Taylor township.	257	2,463	324	312,487	1,850	310,637	86	2,935	58	1,055
Union township.	788	5,326	.....	765,812	16,450	749,362	213	6,759	233	5,195
Washington township.	218	8,986	574	291,872	2,500	289,372	197	8,965	263	4,676

Wayne township,	728	9,412	861	523,850	20,600	503,850	228	8,660	305	5,693
Wilmington township,	370	10,889	542	500,240	6,100	494,140	316	13,810	469	10,818
Total,	20,606	200,263	7,273	$25,978,496	$2,411,775	$23,566,721	6,666	$301,886	7,962	$141,895

Names of Assessment Districts.	Value of salaries and emoluments of office, offices, posts of profit, professions, trades and occupations.	Aggregate value of all property taxable for county purposes at the rate of 8½ mills on the dollar.	Aggregate amount of county tax assessed at the rate of 3½ mills on the dollar.	Amount of money at interest, including mortgages, judgments, bonds, notes, stocks, etc.	Value of stages, omnibuses, hacks, cabs, etc.	Aggregate value of property taxable for State purposes at 4 mills on the dollar, including money at interest, stages, omnibuses, hacks, cabs, etc.	Aggregate amount of State tax assessed.	Debt of county.
New Castle—1st ward	$136,500	$2,383,595	$8,342 58	$590,941	$4,420	$595,361	$2,381 45	.....
2d ward	132,160	3,221,400	11,274 90	627,275	2,385	629,661	2,518 65	.....
3d ward	176,225	1,886,740	6,303 59	423,513	525	424,038	1,696 15	.....
4th ward	116,375	1,358,183	4,753 64	99,245	750	99,995	399 98	.....
5th ward	203,625	2,841,360	9,944 76	69,571	400	69,971	279 89	.....
6th ward	84,415	1,102,920	3,860 22	64,943	.....	64,943	259 77	.....
7th ward	97,675	1,309,095	4,581 83	92,521	250	92,771	371 08	.....
Elwood City borough,	67,850	912,695	3,194 43	104,340	875	105,215	420 86	.....
Enon Valley borough,	12,500	123,390	431 87	13,511	.....	13,511	54 04	.....
Hazel Dell borough,	22,550	126,701	443 45	4,100	.....	4,100	16 40	.....
New Wilmington borough,	19,100	214,925	752 24	188,131	625	188,756	755 02	.....
South New Castle borough,	13,325	79,662	278 82	4,500	.....	4,500	18 00	.....
Volant borough,	5,475	37,665	131 83	15,755	120	15,875	63 50	.....
Wampum borough,	24,695	192,520	673 82	144,911	555	145,466	581 86	.....
Big Beaver township,	31,040	375,291	1,313 52	43,746	.....	43,746	174 98	.....
Hickory township,	15,050	425,459	1,489 11	65,558	.....	65,558	262 33	.....
Little Beaver township,	7,325	484,075	1,694 26	40,117	.....	40,117	160 47	.....
Mahoning township,	69,650	975,341	3,413 69	87,091	.....	87,091	348 36	.....
North Beaver township,	34,050	1,354,012	4,739 04	283,594	.....	283,594	1,134 88	.....
Neshannock township,	17,225	640,462	2,241 62	55,728	.....	55,728	222 91	.....
Perry township,	11,850	286,128	1,001 45	30,229	.....	30,229	120 92	.....
Plain Grove township,	8,075	338,204	1,183 71	32,071	.....	32,071	128 28	.....

LAWRENCE COUNTY—Continued.

Names of Assessment Districts.	Value of salaries and emoluments of office, offices, posts of profit, professions, trades and occupations.	Aggregate value of all property taxable for county purposes at the rate of 8½ mills on the dollar.	Aggregate amount of county tax assessed at the rate of 3½ mills on the dollar.	Amount of money at interest, including mortgages, judgments, bonds, notes, stocks, etc.	Value of stages, omnibuses, hacks, cabs, etc.	Aggregate value of property taxable for State purposes at 4 mills on the dollar, including money at interest, stages, omnibuses, hacks, cabs, etc.	Aggregate amount of State tax assessed.	Debt of county.
Pulaski township,	19,930	843,689	2,952 91	116,178	500	116,678	466 71	.....
Scott township,	9,000	388,813	1,360 85	47,431	.....	47,431	189 72	.....
Slippery Rock township,	12,375	596,348	2,087 22	53,392	.....	53,392	213 57	.....
Shenango township,	14,900	658,851	2,305 98	61,614	.....	61,614	246 46	.....
Taylor township,	19,650	334,277	1,169 97	24,724	.....	24,724	98 90	.....
Union township,	46,475	607,812	2,127 34	20,242	.....	20,242	80 97	.....
Washington township,	5,975	308,948	1,081 32	27,013	.....	27,013	108 05	.....
Wayne township,	49,275	567,478	1,986 17	61,238	.....	61,238	244 95	.....
Wilmington township,	9,750	528,518	1,849 81	64,074	.....	64,074	256 30	.....
Total,	$1,494,055	$25,504,557	$89,265 95	$3,557,298	$11,405	$3,568,703	$14,274 81	No debt.

LEBANON COUNTY.

Names of Assessment Districts.	Taxables.	Cleared land.	Timber land.	Value of all real estate.	Value of real estate exempt from taxation.	Value of real estate taxable.	Number and value of horses, mares, geldings and mules over the age of four years.		Number and value of neat cattle over the age of four years.	
							No.	Value.	No.	Value.
North Annville township,	743	11,197	492	$1,214,005	$81,860	$1,132,295	492	$24,450	581	$11,410
South Annville township,	657	9,272	1,048	1,293,191	30,050	1,263,141	475	18,621	597	17,273
Bethel township,	700	15,496	9,873	1,122,560	85,900	1,036,660	497	22,539	701	8,106
Cold Springs township,	8	342	14,103	59,630	.....	59,630	4	110	5	50
Cornwall township,	224	1,086	2,943	3,966,315	79,500	3,886,815	122	8,460	49	2,015
West Cornwall township,	493	2,696	2,792	540,630	12,000	528,630	211	21,770	208	7,915
North Cornwall township,	419	6,366	27	983,715	15,500	968,215	340	25,695	468	14,020
East Hanover township,	432	16,769	3,445	635,322	22,440	612,882	583	37,680	821	18,578
Heidelberg township,	832	12,210	2,163	1,043,397	11,600	1,031,797	573	17,575	522	10,373
Jonestown borough,	190	244	98	169,505	26,300	143,205	49	2,800	33	670
Jackson township,	1,102	13,530	741	1,961,860	37,900	1,923,960	881	41,760	927	21,810
North Lebanon township,	1,085	10,942	295	2,517,810	140,500	2,377,310	541	41,440	625	15,960
North Lebanon, Ind. district,	423	.....	.....	.....	.....	.....	....	.....	....	.....
South Lebanon township,	989	10,633	3,542	1,744,895	14,000	1,730,895	554	27,115	720	16,600
West Lebanon township,	292	139	.....	890,450	14,000	876,450	17	705	10	220
North Londonderry township,	634	7,483	292	1,109,500	54,000	1,055,500	400	21,720	454	12,020
South Londonderry township,	363	8,572	6,607	704,297	12,500	691,797	347	14,765	387	7,868
Millcreek township,	903	9,638	4,054	1,289,945	49,600	1,240,345	526	22,580	663	17,065
Swatara township,	290	10,606	1,806	511,560	6,800	504,760	373	13,560	521	12,125
Union township,	431	13,262	4,447	463,830	14,300	449,530	361	12,200	507	9,360
Lebanon—1st ward,	1,021	.....	.....	1,494,315	174,000	1,320,315	92	5,955	2	75
2d ward,	744	162	.....	1,201,500	23,100	1,178,400	62	3,700	1	50
3d ward,	618	435	.....	1,558,950	348,000	1,210,950	83	7,450	3	90
4th ward,	463	.....	.....	2,984,448	450,000	2,534,448	165	9,052	....	.....
5th ward,	1,182	.....	.....	2,225,352	85,500	2,139,852	118	13,455	15	443
6th ward,	541	27	.....	634,825	64,000	570,825	41	3,685	4	100
7th ward,	604	.....	.....	662,005	26,000	636,005	54	2,780	16	400
Total,	16,383	160,488	58,768	$32,983,902	$1,879,290	$31,104,612	7,941	$451,622	8,844	$205,796

LEBANON COUNTY—Continued.

Names of Assessment Districts.	Value of salaries and emoluments of office, offices, posts of profit, professions, trades and occupations.	Aggregate value of all property taxable for county purposes at the rate of 2 mills on the dollar.	Aggregate amount of county tax assessed at the rate of 2 mills on the dollar.	Amount of money at interest, including mortgages, judgments, bonds, notes, stocks, etc.	Value of stages, omnibuses, hacks, cabs, etc.	Aggregate value of property taxable for State purposes at 4 mills on the dollar, including money at interest, stages, omnibuses, hacks, cabs, etc.	Aggregate amount of State tax assessed.	Debt of county.
North Annville township,	$48,900	$1,217,055	$2,434 11	$203,912	.....	$203,912	$815 65	.....
South Annville township,	40,625	1,359,660	2,719 32	158,060	$50	158,110	632 44	.....
Bethel township,	31,830	1,099,935	2,199 87	266,202	.....	266,202	1,064 81	.....
Cold Springs township,	375	60,165	120 33	.....	.....	.....	.....	.....
Cornwall township,	22,290	3,919,580	7,839 16	45,750	.....	45,750	183 00	.....
West Cornwall township,	14,950	573,265	1,145 99	62,727	.....	62,727	250 91	.....
North Cornwall township,	24,950	1,032,880	2,065 76	50,180	.....	50,180	200 72	.....
East Hanover township,	25,875	695,415	1,390 83	107,557	.....	107,557	430 23	.....
Heidelberg township,	46,400	1,106,145	2,212 29	196,182	.....	196,182	784 73	.....
Jonestown borough,	12,150	158,825	317 65	103,822	240	104,062	416 25	.....
Jackson township,	74,600	2,062,130	4,124 26	423,072	200	423,272	1,693 09	.....
North Lebanon township,	89,865	2,524,575	5,049 15	83,060	.....	83,060	332 24	.....
North Lebanon, Ind. district,	.....	.....	.....	.....	.....	.....	.....	.....
South Lebanon township,	49,925	1,824,535	3,649 07	192,870	.....	192,870	771 48	.....
West Lebanon township,	14,000	891,375	1,782 75	13,275	.....	13,275	53 10	.....
North Londonderry township,	51,500	1,140,740	2,281 48	259,405	250	259,655	1,038 62	.....
South Londonderry township,	22,950	737,380	1,474 76	277,575	.....	277,575	1,010 30	.....
Millcreek township,	60,100	1,350,090	2,700 18	238,545	.....	238,545	954 18	.....
Swatara township,	16,430	546,875	1,093 75	22,470	.....	22,470	89 88	.....
Union township,	22,725	493,815	987 63	88,810	.....	88,810	355 24	.....
Lebanon—1st ward,	81,225	1,407,570	2,695 60	204,412	.....	204,412	817 65	.....
2d ward,	55,100	1,237,250	2,386 30	400,202	.....	400,202	1,600 81	.....
3d ward,	37,950	1,256,440	2,448 38	179,270	.....	179,270	717 08	.....
4th ward,	46,900	2,590,400	5,111 13	318,885	.....	318,885	1,275 54	.....
5th ward,	128,650	2,282,400	4,373 95	119,652	2,000	121,652	486 61	.....
6th ward,	34,540	609,150	1,169 49	31,992	.....	31,992	127 97	.....
7th ward,	32,100	671,285	1,275 79	54,617	.....	54,617	218 47	.....
Total,	$1,086,905	$32,848,935	$65,039 98	$4,102,510	$2,740	$4,105,250	$16,321 00	$58,250 00

LEHIGH COUNTY.

Names of Assessment Districts.	Taxables.	Cleared land.	Timber land.	Value of all real estate.	Value of real estate exempt from taxation.	Value of real estate taxable.	Number and value of horses, mares, geldings and mules over the age of four years.		Number and value of neat cattle over the age of four years.	
							No.	Value.	No.	Value.
Allentown—1st ward	1,143	58	.....	$1,728,050	$98,800	$1,629,250	130	$6,000	....	.....
2d ward	1,243	.....	.....	2,557,800	181,000	2,376,800	209	18,535	....	.....
3d ward	1,473	80	.....	3,144,470	97,000	3,047,470	136	8,855	1	$40
4th ward	998	.....	.....	2,650,400	191,000	2,459,400	157	7,750	....	.....
5th ward	986	.....	.....	2,269,400	214,000	2,055,400	186	14,075	....	.....
6th ward	1,293	21	.....	802,100	79,000	723,100	72	5,670	19	735
7th ward	1,293	.....	.....	1,697,400	44,500	1,652,900	142	10,950	....	.....
8th ward	1,792	120	.....	1,680,300	88,000	1,592,300	163	10,150	13	200
9th ward	1,431	.....	.....	2,167,120	500,000	1,667,120	49	4,345	....	.....
10th ward	1,803	18	.....	2,003,229	79,500	1,923,729	69	3,240	....	.....
11th ward	1,314	24	.....	2,361,295	281,400	2,079,895	150	13,575	6	90
Catasauqua borough—1st ward	575	7	.....	515,275	10,000	505,275	93	4,575	....	.....
2d ward	887	14	.....	1,257,500	115,500	1,142,000	70	4,505	3	100
Coopersburg borough	221	185	.....	276,000	11,000	265,000	72	3,690	13	325
Coplay borough	549	223	5	522,765	15,200	507,565	72	2,830	32	640
Emaus borough	940	505	.....	806,405	32,600	773,805	117	8,050	43	1,075
Fountain Hill borough	404	13	.....	777,150	205,000	572,150	28	1,205	6	80
Macungie borough	260	20	67	286,036	26,000	260,036	79	2,835	10	255
Slatington borough	1,461	144	.....	1,289,766	126,500	1,163,266	174	6,755	7	150
West Bethlehem borough—1st ward	497	6	.....	551,275	20,000	531,275	83	4,200	....	.....
2d ward	612	11	.....	708,375	53,000	655,375	33	1,650	....	.....
3d ward	386	10	.....	390,980	26,500	364,480	12	400	3	75
Hanover township	1,480	6,757	132	1,573,833	73,500	1,500,333	415	19,555	484	12,075
Heidelberg township	510	10,014	3,120	574,752	20,400	1,335,045	666	28,735	828	20,700
Lower Macungie township	1,065	12,648	556	1,378,745	43,700	643,754	423	20,354	721	18,054
Lower Milford township	490	11,355	1,345	672,954	29,200	284,582	256	14,450	359	8,810
Lowhill township	245	8,598	479	304,532	19,950	1,078,566	659	28,020	733	14,665
Lynn township	851	16,305	7,010	1,131,816	53,250	554,352	439	18,110	451	9,950
North Whitehall township	1,040	16,977	532	1,680,209	56,650	1,623,559	673	31,177	814	19,986
Salisbury township	2,132	8,983	1,501	1,941,879	77,950	1,863,929	505	24,650	552	13,725
South Whitehall township	798	11,845	224	1,420,840	83,230	1,337,610	592	36,595	806	20,325

LEHIGH COUNTY—Continued.

Names of Assessment Districts	Taxables.	Cleared land.	Timber land.	Value of all real estate.	Value of real estate exempt from taxation.	Value of real estate taxable.	Number and value of horses, mares, geldings and mules over the age of four years.		Number and value of neat cattle over the age of four years.	
							No.	Value.	No.	Value.
Upper Macungie township,	721	12,915	182	1,151,494	30,700	1,120,794	542	18,915	563	13,895
Upper Milford township,	766	10,579	564	747,572	41,300	706,272	435	20,220	739	18,700
Upper Saucon township,	1,018	15,617	1,634	1,136,6 6	32,700	1,103,906	976	34,560	922	23,320
Washington township,	1,047	13,330	2,866	875,962	38,100	837,862	338	16,525	461	9,053
Weisenberg township,	473	14,257	1,208	571,836	27,700	544,136	402	18,515	535	12,753
Whitehall township,	2,554	6,946	152	3,8 3 274	176,700	3,626,574	526	18,520	414	10,450
Total,	36,759	178,585	21,577	$49,4 9,3 5	$3,300,530	$46,108,865	10,143	$492,741	9,548	$230,225

LEHIGH COUNTY—Continued.

Names of Assessment Districts.	Value of salaries and emoluments of office, offices, posts of profit, professions, trades and occupations.	Aggregate value of all property taxable for county purposes at the rate of 18 mills on the dollar.	Aggregate amount of county tax assessed at the rate of 18 mills on the dollar.	Amount of money at interest, including mortgages, judgments, bonds, notes, stocks, etc.	Value of stages, omnibuses, hacks, cabs, etc.	Aggregate value of property taxable for State purposes at 4 mills on the dollar, including money at interest, stages, omnibuses, hacks, cabs, etc.	Aggregate amount of State tax assessed.	Debt of county.
Allentown—1st ward,	$124,120	$1,759,370	$3,166 87	$84,958	.....	$84,958	$339 83	.....
2d ward,	148,620	2,543,955	4,579 12	1,638,793	.....	1,638,793	6,555 18	.....
3d ward,	213,060	3,269,425	5,884 97	1,103,400	.....	1,103,400	4,413 60	.....
4th ward,	142,760	2,609,910	4,697 84	392,277	.....	392,277	1,569 09	.....
5th ward,	133,720	2,203,195	3,965 75	586,573	.....	586,573	2,346 29	.....
6th ward,	126,840	856,345	1,541 43	107,074	.....	107,074	428 30	.....
7th ward,	206,780	1,870,630	3,367 13	554,353	.....	554,353	2,217 42	.....
8th ward,	204,000	1,806,650	3,251 97	98,724	.....	98,724	394 90	.....
9th ward,	203,360	1,874,825	3,374 69	745,321	.....	745,321	2,981 28	.....
10th ward,	248,920	2,175,889	3,916 59	383,859	.....	383,859	1,535 43	.....
11th ward,	120,140	2,213,700	3,984 66	312,677	.....	312,677	1,250 71	.....
Catasauqua borough—1st ward,	70,320	580,170	1,044 31	322,804	.....	322,804	1,291 21	.....
2d ward,	106,140	1,252,745	2,254 91	277,451	.....	277,451	1,109 81	.....
Coopershurg borough,	22,540	301,555	542 79	237,640	.....	237,640	950 56	.....
Coplay borough,	67,080	578,115	1,040 61	27,910	.....	27,910	111 64	.....
Emaus borough,	112,220	895,150	1,611 27	215,656	.....	215,656	862 63	.....
Fountain Hill borough,	47,680	621,115	1,118 01	137,571	.....	137,571	550 28	.....
Macungie borough	37,900	301,026	541 83	132,224	$720	132,944	531 78	.....
Slatington borough,	218,120	1,388,291	2,498 93	206,320	.....	206,320	825 27	.....
West Bethlehem borough—1st ward,	49,375	584,850	1,052 73	37,629	.....	37,629	150 52	.....
2d ward,	84,880	741,905	1,335 44	148,523	.....	148,523	594 08	.....
3d ward,	38,780	403,735	726 72	27,645	.....	27,645	110 58	.....
Hanover township,	110,160	1,642,123	2,955 81	284,796	.....	284,796	1,138 19	.....
Heidelberg township,	30,060	612,472	1,102 44	184,560	.....	184,560	738 24	.....
Lower Macungie township,	81,880	1,466,360	2,639 45	161,365	.....	161,365	645 46	.....
Lower Milford township,	21,540	703,702	1,266 67	139,906	.....	139,906	559 61	.....
Lowhill township,	10,800	318,642	573 55	67,840	.....	67,840	271 36	.....
Lynn township,	55,700	1,176,951	2,118 51	144,113	.....	144,113	576 45	.....
North Whitehall township,	78,340	1,753,062	3,155 50	173,031	.....	173,031	692 13	.....
Salisbury township,	161,020	2,063,324	3,713 99	122,280	.....	122,280	489 12	.....

LEHIGH COUNTY—Continued.

Names of Assessment Districts.	Value of salaries and emoluments of office, offices, posts of profit, professions, trades and occupations.	Aggregate value of all property taxable for county purposes at the rate of 18 mills on the dollar.	Aggregate amount of county tax assessed at the rate of 18 mills on the dollar.	Amount of money at interest, including mortgages, judgments, bonds, notes, stocks, etc.	Value of stages, omnibuses, hacks, cabs, etc.	Aggregate value of property taxable for State purposes at 4 mills on the dollar, including money at interest, stages, omnibuses, hacks, cabs, etc.	Aggregate amount of State tax assessed.	Debt of county.
South Whitehall township,	64,600	1,459,130	2,626 42	233,249	.....	233,249	933 00	.....
Upper Macungie township,	49,870	1,203,474	2,166 25	118,173	.....	118,173	472 69	.....
Upper Milford township,	50,480	795,672	1,432 21	205,458	.....	205,458	821 83	.....
Upper Saucon township,	62,300	1,224,086	2,203 36	231,966	.....	231,966	927 87	.....
Washington township,	120,920	984,360	1,771 85	176,544	.....	176,544	706 17	.....
Weisenberg township,	15,550	590,954	1,063 72	79,396	.....	79,396	317 58	.....
Whitehall township,	253,285	3,908,829	7,035 90	273,270	.....	273,270	1,093 08	.....
Total,	$3,903,860	$50,735,692	$91,324 20	$10,375,329	$720	$10,376,049	$41,504 17	No debt.

LUZERNE COUNTY

Names of Assessment Districts.	Taxables.	Cleared land.	Timber land.	Value of all real estate.	Value of real estate exempt from taxation.	Value of real estate taxable.	Number and value of horses, mares, geldings and mules over the age of four years.		Number and value of neat cattle over the age of four years.	
							No.	Value.	No.	Value.
Ashley borough,	1,703	99	3	$1,634,540	$87,039	$1,547,501	174	$7,515	19	$600
Avoca borough,	1,229	63	4	691,588	24,100	667,488	150	6,750	....	.....
Black Creek township,	830	4,428	8,219	512,023	2,515	509,508	302	19,765	160	4,100
Bear Creek township,	199	39,723	183	195,918	1,800	194,118	57	4,485	36	1,250
Butler township,	720	7,985	11,047	404,036	.....	404,036	390	15,920	330	10,080
Buck township,	76	.....	5,608	28,656	.....	28,656	28	1,205	36	500
Courtdale borough,	177	343	212	159,084	3,000	156,084	16	975	42	1,050
Conyngham borough,	197	560	51	90,489	3,200	87,289	57	2,215	48	1,635
Conyngham township,	640	6,551	4,316	584,414	6,500	577,914	189	10,740	117	3,025
Dallas borough,	301	1,261	5	197,377	.....	197,377	82	5,165	37	865
Dallas township,	403	9,535	1,989	406,700	3,000	403,700	241	8,670	367	7,475
Denison township,	407	22,293	.....	179,331	.....	179,331	80	3,160	106	3,820
Dorrance township,	335	4,730	10,015	138,030	6,200	131,830	221	7,230	219	5,585
Dorranceton borough,	1,254	556	128	2,862,119	26,600	2,835,519	182	7,945	52	1,490
Duryea borough,	1,929	875	411	1,617,979	.....	1,617,979	227	10,540	113	2,700
Exeter borough,	838	1,382	559	1,533,503	.....	1,533,503	306	17,790	74	1,845
Exeter township,	196	5,440	2,164	239,037	6,600	232,437	167	6,970	156	5,785
Edwardsville borough,	2,203	376	5	1,567,937	27,100	1,540,837	356	19,395	16	325
Forty Fort borough,	789	618	.....	1,518,204	16,000	1,502,204	93	4,165	92	2,830
Fairmount township,	514	11,216	16,054	363,902	4,700	359,202	315	12,715	250	5,020
Fairview township,	444	6,048	.....	339,839	1,000	338,839	34	1,330	36	1,260
Freeland borough,	1,883	41	.....	1,145,697	82,116	1,063,581	156	7,545	24	535
Franklin township,	210	6,126	1,547	268,814	3,800	265,014	176	8,200	200	2,944
Foster township,	1,920	10,982	13,145	1,292,451	25,235	1,267,216	336	19,465	73	1,915
Hollenback township,	288	4,644	4,722	173,597	3,150	170,447	190	7,160	159	3,975
Hughestown borough,	573	383	.....	424,100	.....	424,100	146	7,170	20	700
Hanover township,	1,771	5,681	994	11,964,820	84,880	11,879,940	242	11,280	174	6,005
Hazle township,	5,403	26,217	1,238	3,160,853	.....	3,160,853	825	46,355	23	575
Huntington township,	633	12,0[illegible]7	4,931	462,971	12,000	450,961	547	17,690	412	8,330
Hunlock township,	320	11,935	[illegible]8	144,942	.....	144,942	202	7,430	207	4,135
Jackson township,	280	5,8[illegible]0	2,23[illegible]	3[illegible]7,325	5,700	301,625	202	9,127	253	6,350

LUZERNE COUNTY—Continued.

Names of Assessment Districts.	Taxables	Cleared land.	Timber land.	Value of all real estate.	Value of real estate exempt from taxation.	Value of real estate taxable.	Number and value of horses, mares, geldings and mules over the age of four years.		Number and value of neat cattle over the age of four years.	
							No.	Value.	No.	Value.
Jenkins township,	894	6,778	.....	1,765,191	24,200	1,740,991	383	19,125	2	50
Jeddo borough,	107	.....	.....	110,825	.....	110,825	40	1,985	7	260
Kingston borough,	1,675	132	12	2,799,917	435,450	2,364,467	132	8,350	19	630
Kingston township,	921	5,605	3,544	876,902	.....	876,902	257	14,780	335	9,665
Laflin borough,	105	385	.....	202,153	1,000	201,153	37	2,015	12	420
Lake township,	695	5,617	13,202	432,218	6,700	425,518	240	7,920	235	5,745
Lehman township,	453	7,245	7,160	460,439	.....	460,439	280	17,185	370	11,100
Laurel Run borough,	313	2,341	585	340,693	2,600	338,093	86	3,510	....	.....
Luzerne borough,	1,507	209	.....	612,577	47,900	564,677	458	24,490	74	1,940
Miners Mills borough,	816	127	.....	538,972	13,150	525,822	79	4,590	....	.....
Nanticoke borough,	4,832	418	79	4,487,132	126,985	4,360,147	222	25,600	106	3,565
Nescopeck borough,	571	388	5	325,604	16,450	309,154	47	1,570	8	130
Nescopeck township,	253	6,633	3,865	315,731	1,495	314,236	208	10,260	205	5,600
New Columbus borough,	99	1,509	218	59,871	.....	59,871	44	1,700	36	315
Newport township,	2,276	1,870	2,049	4,937,775	958	4,936,817	392	18,755	103	3,545
Parsons borough,	916	176	.....	533,877	.....	533,877	132	6,520	3	60
Plymouth township,	2,977	10,969	164	3,878,316	77,900	3,800,416	654	29,805	175	4,365
Plymouth borough,	4,816	39	.....	2,720,846	80,180	2,640,666	563	22,871	53	1,815
Pittston township,	1,520	8,504	1	1,061,188	22,000	1,039,188	270	13,925	55	1,445
Plains township,	2,252	3,600	249	4,044,105	33,800	4,010,305	392	18,720	22	700
Ross township,	519	7,874	19,973	229,340	.....	229,340	330	13,930	292	7,295
Salem township,	721	8,903	8,040	513,376	7,300	506,076	281	14,705	537	5,685
Shickshinny borough,	821	54	63	408,955	19,600	389,355	75	3,385	21	625
Sugar Loaf township,	429	11,346	1,593	427,488	6,900	420,588	318	15,340	271	4,440
Slocum township,	243	4,532	2,806	103,057	1,410	101,647	122	4,585	64	2,970
Swoyersville borough,	982	592	.....	698,436	4,850	693,586	263	12,960	50	1,713
Sugar Notch borough,	742	15	4	629,657	51,000	578,657	121	5,520	5	125
Union township,	321	8,774	2,507	132,375	3,300	129,075	231	5,680	196	4,700
West Pittston borough,	2,898	23	.....	2,682,809	223,930	2,458,879	330	25,505	14	475
Warrior Run borough,	325	.....	.....	563,208	19,500	543,708	28	1,300	....	.....
West Hazleton borough,	1,117	13	.....	436,855	22,000	414,855	22	1,055	11	340

West Wyoming borough,	525	1,225	557	824,354	15,100	809,254	95	4,115	53	1,251
Wyoming borough,	993	340	.....	1,204,570	59,460	1,145,110	90	4,221	72	1,580
White Haven borough,	646	305	.....	504,157	17,800	486,357	72	3,299	85	1,196
Wright township,	280	14,599	276	99,692	5,000	94,692	100	4,560	127	3,175
Wilkes-Barre township,	1,515	29	.....	1,719,639	16,800	1,702,839	271	13,325	4	190
Yatesville borough,	248	95	31	256,985	.....	256,985	15	685	14	515
Wilkes-Barre city,	19,725	748	23	35,010,820	293,086	34,717,734	1,790	109,099	74	2,625
Hazleton city,	5,141	228	79	5,379,138	336,404	5,042,734	574	32,885	63	2,320
Pittston city,	4,852	335	.....	3,541,348	60,550	3,480,798	362	19,790	5	150
Total,	99,797	230,572	156,959	$120,480,857	$2,490,993	$117,989,864	17,095	$865,709	7,219	$190,638

Names of Assessment Districts.	Value of salaries and emoluments of office, offices, posts of profit, professions, trades and occupations.	Aggregate value of all property taxable for county purposes at the rate of .... mills on the dollar.	Aggregate amount of county tax assessed at the rate of .... mills on the dollar.	Amount of money at interest, including mortgages, judgements, bonds, notes, stocks, etc.	Value of stages, omnibuses, hacks, cabs, etc.	Aggregate value of property taxable for State purposes at 4 mills on the dollar, including money at interest, stages, omnibuses, hacks, cabs, etc.	Aggregate amount of State tax assessed.	Debt of county.
Ashley borough,	$165,190	$1,720,806	$6,028 86	$48,885	.....	$48,885	$195 54	.....
Avoca borough,	112,045	786,283	2,766 73	25,937	.....	25,937	103 75	.....
Black Creek township,	64,295	597,668	2,100 44	44,006	.....	44,006	176 02	.....
Bear Creek township,	6,100	205,953	611 75	25,845	.....	25,845	103 38	.....
Butler township,	76,610	486,646	1,709 02	61,182	.....	61,182	244 73	.....
Buck township,	3,300	34,061	102 18	.....	.....	.....	.....	.....
Courtdale borough,	14,220	172,329	604 18	.....	.....	.....	.....	.....
Conyngham borough,	17,095	108,314	380 07	56,756	.....	56,756	227 02	.....
Conyngham township,	54,350	651,029	2,248 25	58,452	.....	58,452	233 81	.....
Dallas borough,	25,775	229,082	795 55	68,956	.....	68,956	275 82	.....
Dallas township,	18,210	438,075	1,524 24	50,789	.....	50,789	203 15	.....
Denison township,	20,185	206,493	724 58	7,600	.....	7,600	30 40	.....
Dorrance township,	7,020	151,665	533 32	9,697	.....	9,697	38 79	.....
Dorranceton borough,	99,585	2,944,539	10,139 48	57,103	.....	57,103	228 41	.....

LUZERNE COUNTY—Continued.

Names of Assessment Districts.	Value of salaries and emoluments of office, offices, posts of profit, professions, trades and occupations.	Aggregate value of all property taxable for county purposes at the rate of 10 mills on the dollar.	Aggregate amount of county tax assessed at the rate of 10 mills on the dollar.	Amount of money at interest, including mortgages, judgments, bonds, notes, stocks, etc.	Value of stages, omnibuses, hacks, cabs, etc.	Aggregate value of property taxable for State purposes at 4 mills on the dollar, including money at interest, stages, omnibuses, hacks, cabs, etc.	Aggregate amount of State tax assessed.	Debt of county.
Duryea borough,	207,370	1,838,589	6,445 84	18,631	.....	18,631	74 52	.....
Exeter borough,	84,615	1,637,753	5,738 63	37,412	.....	37,412	149 65	.....
Exeter township,	8,120	253,312	887 79	8,805	.....	8,805	35 22	.....
Edwardsville borough,	245,215	1,805,772	6,330 74	53,691	.....	53,691	214 76	.....
Forty Fort borough,	67,515	1,576,714	5,221 44	49,476	.....	49,476	197 90	.....
Fairmount township,	15,160	392,097	1,373 60	10,223	.....	10,223	40 89	.....
Fairview township,	37,885	379,314	1,320 09	15,137	.....	15,137	60 55	.....
Freeland borough,	207,270	1,278,931	3,792 97	92,028	.....	92,028	368 11	.....
Franklin township,	6,625	282,783	990 76	31,586	.....	31,586	126 34	.....
Foster township,	196,690	1,485,286	5,211 13	6,162	.....	6,162	24 65	.....
Hollenback township,	16,245	197,827	693 78	45,755	.....	45,755	183 02	.....
Hughestown borough,	52,355	484,325	1,697 85	6,350	.....	6,350	25 40	.....
Hanover township,	129,675	12,026,900	42,222 10	28,473	.....	28,473	113 89	.....
Hazle township,	536,330	3,744,113	13,123 30	1,292,902	.....	1,292,902	5,171 61	.....
Huntington township,	28,790	505,781	1,774 60	25,599	.....	25,599	102 40	.....
Hunlock township,	12,420	168,987	592 94	9,109	.....	9,109	36 44	.....
Jackson township,	10,820	327,922	1,151 68	20,522	.....	20,522	82 09	.....
Jenkins township,	72,710	1,832,876	6,395 99	46,401	.....	46,401	185 60	.....
Jeddo borough,	19,785	132,855	466 18	240	.....	240	96	.....
Kingston borough,	202,070	2,575,517	8,985 41	265,362	.....	265,362	1,061 45	.....
Kingston township,	80,630	981,977	3,442 73	78,064	.....	78,064	312 26	.....
Laflin borough,	11,840	215,428	754 54	.....	.....	.....	.....	.....
Lake township,	24,100	463,283	1,625 04	13,945	.....	13,945	55 78	.....
Lehman township,	29,675	518,339	1,819 72	33,892	.....	33,892	135 57	.....
Laurel Run borough,	23,630	365,233	1,279 78	7,733	.....	7,733	30 93	.....
Luzerne borough,	289,365	880,472	3,252 08	46,926	.....	46,926	187 70	.....
Miners Mills borough,	78,000	608,412	2,142 36	7,541	.....	7,541	30 16	.....
Nanticoke borough,	491,595	4,880,907	17,113 26	325,058	.....	325,058	1,300 23	.....
Nescopeck borough,	49,710	360,564	1,264 07	29,336	.....	29,336	117 34	.....
Nescopeck township,	13,055	343,151	1,202 53	12,765	.....	12,765	51 06	.....

New Columbus borough,	3,805	66,291	232 37	609	.....	609	2 44	.....
Newport township,	243,000	5,202,117	18 641 97	12,763	.....	12,763	51 05	.....
Parsons borough,	89,800	630,257	2,110 52	28,428	.....	28,428	113 71	.....
Plymouth township,	232,310	4,066,896	14,026 98	32,139	.....	32,139	128 56	.....
Plymouth borough,	496,315	3,161,667	11,089 40	307,209	.....	307,209	1,228 84	.....
Pittston township,	133,890	1,188,448	4,277 26	6,382	.....	6,382	25 53	.....
Plains township,	195,320	4,225,045	14,797 53	76,060	.....	76,060	304 24	.....
Ross township,	23,850	274,415	962 08	25,301	.....	25,301	101 20	.....
Salem township,	43,295	570,061	1,998 80	50,145	.....	50,145	200 58	.....
Shickshinny borough,	71,860	465,225	1,632 72	55,837	.....	55,837	223 35	.....
Sugar Loaf township,	25,380	465,748	1,633 89	27,222	.....	27,222	108 89	.....
Slocum township,	13,380	122,582	430 30	2,089	.....	2,089	8 36	.....
Swoyersville borough,	105,130	813,389	700 28	8,205	.....	8,205	32 82	.....
Sugar Notch borough,	74,600	658,902	2,310 30	2,919	.....	2,919	11 68	.....
Union township,	11,685	151,140	322 75	50,946	.....	50,946	203 78	.....
West Pittston borough,	357,713	2,842,572	9,963 61	673,215	.....	673,215	2,692 86	.....
Warrior Run borough,	31,750	576,758	2,020 72	2,095	.....	2,095	8 38	.....
West Hazleton borough,	108,020	524,270	1,831 31	13,651	.....	13,651	54 60	.....
West Wyoming borough,	41,265	855,885	2,998 10	43,345	.....	43,345	173 38	.....
Wyoming borough,	80,990	1,231,901	4,317 80	80,790	.....	80,790	323 16	.....
White Haven borough,	65,075	555,912	1,949 13	163,295	.....	163,295	653 18	.....
Wright township,	7,595	110,022	385 94	5,958	.....	5,958	23 83	.....
Wilkes-Barre township,	147,610	1,863,874	6,527 01	4,480	.....	4,480	17 92	.....
Yatesville borough,	24,780	282,965	992 00	18,523	.....	18,523	74 09	.....
Wilkes-Barre city,	2,124,535	36,953,984	129,506 03	6,583,308	.....	6,583,308	26,333 23	.....
Hazleton city,	659,305	5,737,244	17,690 85	1,000,198	.....	1,000,198	4,000 79	.....
Pittston city,	436,665	3,937,403	14,305 03	310,377	.....	310,377	1,241 51	.....
Total,	$9,767,168	$128,813,379	$446,527 36	$12,719,821	.....	$12,719,821	$50,879 26	$280,000 00

LYCOMING COUNTY.

Names of Assessment Districts.	Taxables.	Cleared land.	Timber land.	Value of all real estate.	Value of real estate exempt from taxation.	Value of real estate taxable.	Number and value of horses, mares, geldings and mules over the age of four years.		Number and value of neat cattle over the age of four years.	
							No.	Value.	No.	Value.
Anthony,	144	5,343	3,2 1	$81 599	$1,150	$80,449	194	$6,677	224	$3.651
Armstrong,	126	1,966	14,875	95,973	3,700	92,273	96	2,815	88	1,348
Bastress,	75	1,030	2,916	30,159	11,600	18,559	56	1,262	42	593
Brady,	146	2,403	3,214	80,922	2,000	78,922	123	4,795	146	2,442
Brown,	314	1,633	46,565	112,591	9,300	103,291	74	9,115	88	1,310
Cascade,	191	5,066	21,124	80 333	1,425	78,908	136	4,070	186	2,976
Clinton,	425	6,724	14,240	284,029	9,400	274,629	260	2,051	318	5,099
Cogan House,	360	8,110	37,295	195,155	5,100	190,055	331	10,270	324	4,084
Cummings,	155	1,515	39,711	72,698	3,000	69,698	97	4,100	86	1,315
Duboistown borough,	281	141	.....	83,347	5,750	77,597	34	870	10	120
Eldred,	212	5,566	3,623	148,633	4,500	144,133	215	6,305	249	3,412
Fairfield,	152	6,115	1,003	213,521	2,500	211,021	161	8,525	233	3,569
Franklin,	331	8,795	5,553	113,237	5,600	107,637	318	9,370	335	5,021
Gamble,	211	4,141	28,830	84,235	2,850	81,385	190	6,145	224	3,133
Hepburn,	325	6,450	3,158	170,935	8,000	162,935	259	9,860	297	4,579
Hughesville—1st ward,	307	25	.....	170,187	28,000	142,187	53	1,705	18	178
2d ward	368	105	.....	194,732	43,000	151,732	47	1,690	17	293
Jackson,	196	7,982	19,069	165,453	5,500	159,953	163	4,770	276	4,467
Jersey Shore—1st ward,	537	.....	.....	313,898	79,000	234,898	90	2,965	15	244
2d ward,	498	.....	.....	320,410	26,350	294,060	126	4,845	6	95
3d ward,	858	.....	.....	338,215	30,350	307,865	71	2,385	9	143
Jordan,	301	6,192	5,841	73,235	6,000	67,235	219	6,255	154	2,535
Lewis,	289	4,045	23,174	151,066	14,050	137,016	94	4,050	103	1,950
Limestone,	366	10,243	9,819	316,057	21,000	295,057	315	10,534	271	4,935
Loyalsock,	1,624	9,965	2,273	904,659	31,000	873,659	537	21,510	765	11,570
Lycoming,	216	5,259	2,635	121,166	7,300	113,866	220	6,200	247	3,479
McHenry,	248	1,502	38,587	98,103	3,900	94,203	78	2,490	99	1,414
McIntyre,	537	652	28,500	287,515	8,700	278,815	92	2,725	76	1,302
McNett,	173	2,868	19,696	147 539	2,000	145,539	116	3,755	162	2,400
Mifflin,	195	6,871	11,944	90,401	6,500	83,901	89	6,177	224	3,161
Mill Creek,	128	4,098	2,226	79,774	3,200	76,574	120	3,720	150	2,225

Montoursville—1st ward,	343	.....	.....	245,536	26,500	219,036	70	2,445	26	3 0
2d ward,	333	1,300	75	262,121	18,000	244,121	81	3,2 5	95	1,680
Montgomery,	448	.....	.....	232,445	17,300	215,145	59	2,100	10	250
Moreland,	229	10,296	3,579	128,961	2,600	126,361	269	8,040	274	3,850
Muncy—1st ward,	281	88	.....	179,850	30,000	149,850	39	1,180	13	265
2d ward,	288	.....	.....	251,500	35,000	216,500	64	2,180	6	110
3d ward,	284	.....	.....	168,825	5,000	163,825	49	1,420	7	145
Muncy Creek,	517	8,731	2,243	427,287	8,500	418,787	336	9,595	340	5,960
Muncy township,	263	6,756	1,207	339,080	4,500	334,580	260	9,970	330	5,150
Nippenose,	192	2,589	3,714	248,959	83,500	165,459	117	3,730	120	1,7 5
Old Lycoming,	190	4,225	1,298	171,061	5,200	165,861	172	6,548	203	3,902
Penn,	256	7,609	7,252	96,556	2,650	93,906	252	7,270	327	4,963
Piatt,	146	3,885	1,717	117,323	3,800	113,523	134	3,670	191	2,777
Picture Rocks,	217	675	.....	99,105	5,800	93,305	31	920	31	465
Pine,	322	3,180	59,809	216,891	4,850	212,041	215	6,020	203	3,070
Plunkets Creek,	187	1,950	28,750	61,128	5,900	55,228	111	3,465	107	1,284
Porter,	375	3,715	551	212,732	3,800	208,932	139	5,485	121	2,410
Salladasburg,	95	276	99	26,940	3,700	23,240	36	1,165	20	286
South Williamsport—1st ward,	361	260	.....	171,499	21,500	149,999	43	1,710	24	375
2d ward,	480	215	.....	193,790	32,800	160,990	35	1,050	23	340
3d ward,	332	133	54	127,002	8,500	118,502	32	1,170	27	404
Shrewsbury,	204	2,799	8,633	76,504	6,200	70,340	102	2,915	120	1,925
Susquehanna,	108	1,402	3,457	97,716	2,000	95,716	78	2,530	76	1,110
Upper Fairfield,	249	7,819	2,099	179,177	24,500	154,677	255	8,893	276	4,050
Washington,	321	10,446	20,998	289,669	4,900	284,769	370	12,114	387	5,805
Watson,	79	2,475	12,594	52,152	3,500	48,652	79	2,745	77	1,234
Woodward,	309	5,296	2,338	178,330	10,000	168,330	266	7,160	199	2,943
Wolf,	285	7,821	3,820	262,748	5,000	257,748	259	9,190	191	4,404
Williamsport—1st ward,	692	.....	.....	254,050	28,000	226,050	61	2,445	9	195
2d ward,	668	.....	.....	828,300	80,000	748,300	105	7,225	2	60
3d ward,	1,283	.....	.....	2,295,320	352,700	1,942,620	105	8,975	2	40
4th ward,	667	.....	.....	1,042,700	284,500	758,200	45	2,785	1	25
5th ward,	1,345	.....	.....	1,774,925	134,000	1,640,925	82	14,540	5	255
6th ward,	981	.....	.....	855,641	63,500	792,141	63	2,235	11	144
7th ward,	726	.....	.....	424,260	55,000	369,260	85	3,575	44	785
8th ward,	1,600	.....	.....	642,400	32,200	610,200	128	5,755	9	120
9th ward,	741	.....	.....	356,550	5,000	351,550	49	1,835	4	60
10th ward,	646	.....	.....	539,335	41,000	498,335	42	2,200	8	190
11th ward,	497	.....	.....	334,310	24,500	309,810	67	3,580	58	1,270
12th ward,	824	.....	.....	545,675	35,000	510,675	32	1,185	8	130
13th ward,	695	.....	.....	441,205	10,000	431,205	36	1,380	2	40
Total,	28,649	218,750	553,479	$21,069,335	$1,922,625	$19,146,710	9,827	$357,406	9,421	$147,107

LYCOMING COUNTY—Continued.

Names of Assessment Districts.	Value of salaries and emoluments of office, offices, posts of profit, professions, trades and occupations.	Aggregate value of all property taxable for county purposes at the rate of 5 mills on the dollar.	Aggregate amount of county tax assessed at the rate of 5 mills on the dollar.	Amount of money at interest, including mortgages, judgments, bonds, notes, stocks, etc.	Value of stages, omnibuses, hacks, cabs, etc.	Aggregate value of property taxable for State purposes at 4 mills on the dollar, including money at interest, stages, omnibuses, hacks, cabs, etc.	Aggregate amount of State tax assessed.	Debt of county.
Anthony,	$2,150	$92,927	$464 89	$28,889	.....	$28,889	$115 55	.....
Armstrong,	4,575	101,011	506 22	26,740	.....	26,740	106 95	.....
Bastress,	1,450	21,864	109 45	3,458	.....	3,458	13 83	.....
Brady,	6,925	93,084	465 59	22,087	.....	22,087	88 34	.....
Brown,	26,075	132,791	664 32	16,180	.....	16,180	64 72	.....
Cascade,	4,450	90,404	452 27	9,415	.....	9,415	37 64	.....
Clinton,	25,075	313,854	1,569 88	51,486	.....	51,486	205 93	.....
Cogan House,	13,250	218,279	1,091 94	12,610	.....	12,610	50 44	.....
Cummings,	9,425	84,538	422 87	5,695	.....	5,695	22 78	.....
Duboistown borough,	14,700	93,347	467 13	4,162	.....	4,162	16 65	.....
Eldred,	10,525	164,375	822 21	92,224	.....	92,224	368 89	.....
Fairfield,	3,125	226,240	1,131 46	18,339	.....	18,339	73 36	.....
Franklin,	10,675	132,693	664 17	12,996	.....	12,996	51 98	.....
Gamble,	7,350	98,013	490 42	49,545	.....	49,545	198 17	.....
Hepburn,	10,700	188,074	940 70	60,272	.....	60,272	241 08	.....
Hughesville—1st ward,	26,335	170,403	852 36	57,661	.....	57,661	230 65	.....
2d ward	23,150	176,865	884 71	39,061	.....	39,061	156 24	.....
Jackson,	6,800	175,990	880 11	15,663	.....	15,662	62 65	.....
Jersey Shore—1st ward,	51,775	289,882	1,448 68	179,624	$2,000	181,624	726 50	.....
2d ward,	54,750	353,750	1,769 10	129,554	1,000	130,554	522 22	.....
3d ward,	85,425	395,818	1,979 79	42,259	800	43,059	172 24	.....
Jordan,	8,831	84,856	424 74	9,161	.....	9,161	36 65	.....
Lewis,	22,775	165,791	829 15	15,431	.....	15,431	61 72	.....
Limestone,	11,725	321,351	1,607 41	72,174	.....	72,174	288 69	.....
Loyalsock,	129,020	1,035,559	5,178 82	155,062	.....	155,062	620 26	.....
Lycoming,	7,275	130,820	654 40	42,929	.....	42,929	171 71	.....
McHenry,	18,725	116,832	583 53	10,383	.....	10,383	41 53	.....
McIntyre,	50,025	332,867	1,664 79	12,170	.....	12,170	48 68	.....
McNett,	7,575	159,269	796 56	1,373	.....	1,373	5 49	.....
Mifflin,	4,700	97,939	4,889 96	25,190	.....	25,190	100 76	.....

Mill Creek	2,350	$84,869	424 52	13,509	.....	13,509	54 04	.....
Montoursville—1st ward	31,325	253,196	1,266 20	106,509	.....	106,509	426 03	.....
2d ward	26,400	275,406	1,377 28	38,545	2,000	40,545	162 17	.....
Montgomery	52,900	270,395	1,352 47	134,149	.....	134,149	536 59	.....
Moreland	5,350	143,601	718 43	13,769	.....	13,769	55 06	.....
Muncy—1st ward	19,675	170,970	855 01	37,896	1,000	38,896	155 59	.....
2d ward	23,800	242,590	1,213 07	68,142	.....	68,142	272 55	.....
3d ward	25,575	190,965	955 00	95,068	500	95,568	382 26	.....
Muncy Creek	26,775	461,117	2,306 36	47,422	.....	47,422	189 69	.....
Muncy township	11,800	261,500	1,807 85	15,589	.....	15,589	62 35	.....
Nippenose	11,300	182,244	911 33	27,259	.....	27,259	109 04	.....
Old Lycoming	8,481	184,792	924 18	16,087	.....	16,087	64 34	.....
Penn	8,000	114,139	571 14	13,418	.....	13,418	53 67	.....
Piatt	5,500	125,450	627 46	16,856	.....	16,856	67 42	.....
Picture Rocks	17,575	112,265	561 69	20,586	.....	20,586	82 34	.....
Pine	18,750	239,881	1,199 92	2,320	.....	2,320	9 28	.....
Plunkets Creek	6,775	66,752	334 08	19,364	.....	19,364	77 45	.....
Porter	22,370	239,197	1,196 25	60,922	.....	60,922	243 68	.....
Salladasburg	6,800	31,491	158 13	12,295	.....	12,295	49 18	.....
South Williamsport—1st ward	26,970	179,054	895 78	44,442	.....	44,442	177 77	.....
2d ward	38,465	200,845	1,004 89	29,529	.....	29,529	118 12	.....
3d ward	25,831	145,907	729 98	13,705	.....	13,705	54 82	.....
Shrewsbury	9,525	84,669	423 64	7,398	.....	7,398	29 60	.....
Susquehanna	5,125	104,481	522 60	6,566	.....	6,566	26 27	.....
Upper Fairfield	10,225	177,845	889 56	39,560	.....	39,560	158 23	.....
Washington	11,250	313,938	1,570 27	29,628	.....	29,628	118 49	.....
Watson	2,800	55,431	277 34	2,117	.....	2,117	8 46	.....
Woodward	12,300	190,733	954 07	30,672	.....	30,672	122 69	.....
Wolf	9,275	280,617	1,403 08	21,071	.....	21,071	84 29	.....
Williamsport—1st ward	63,775	292,465	1,462 51	58,588	.....	58,588	234 35	.....
2d ward	71,500	827,085	4,135 66	444,008	600	444,608	1,778 44	.....
3d ward	153,035	2,104,670	10,523 42	544,088	1,700	545,788	2,183 14	.....
4th ward	80,375	841,385	4,206 99	233,051	600	233,651	934 60	.....
5th ward	143,625	1,799,345	8,997 29	426,363	1,000	427,363	1,709 46	.....
6th ward	92,190	886,710	4,434 09	160,291	.....	160,291	641 17	.....
7th ward	62,350	435,970	2,179 95	116,775	.....	116,775	467 10	.....
8th ward	104,825	721,000	3,605 30	176,750	.....	176,750	707 01	.....
9th ward	67,675	421,120	2,105 80	72,802	.....	72,802	291 21	.....
10th ward	58,075	558,800	2,794 32	61,877	.....	61,877	247 49	.....
11th ward	48,875	363,535	1,817 75	48,243	.....	48,243	192 97	.....
12th ward	91,475	603,465	3,017 49	135,133	.....	135,133	540 53	.....
13th ward	70,600	503,225	2,516 25	44,674	.....	44,674	178 69	.....
Total	$2,250,978	$21,902,601	$109,536 03	$4,728,829	$11,200	$4,740,029	$18,959 91	$431,271 86

McKEAN COUNTY.

Names of Assessment Districts.	Taxables.	Cleared land.	Timber land.	Value of all real estate.	Value of real estate exempt from taxation.	Value of real estate taxable.	Number and value of horses, mares, geldings and mules over the age of four years.		Number and value of neat cattle over the age of four years.	
							No.	Value.	No.	Value.
Annin township,	280	21,992	300	$107,839	$2,847	$104,992	238	$5,950	380	$3,800
Bradford—1st ward,	656	41	.....	957,369	95,620	861,689	172	4,860	....	.....
2d ward,	1,061	71	.....	527,957	60,800	467,157	60	1,790	22	220
3d ward,	920	51	.....	364,180	41,250	322,930	57	1,695	2	20
4th ward,	995	104	.....	421,770	24,438	397,332	60	1,770	8	80
5th ward,	921	241	.....	173,222	3,710	169,512	33	825	8	80
6th ward,	688	607	.....	236,405	12,240	224,165	102	2,550	73	75
Bradford township,	656	35,686	375	382,492	6,310	376,182	399	11,060	474	4,740
Ceres township,	345	34,351	2,086	111,913	5,000	106,913	229	5,725	451	4,510
Corydon township,	95	23,830	160	188,071	1,400	186,671	76	2,100	86	860
Eldred borough,	402	660	.....	134,928	16,260	118,668	30	2,560	41	410
Eldred township,	357	23,568	600	169,941	7,000	162,941	246	6,155	402	4,020
Foster township	464	29,827	225	312,774	9,000	303,774	327	8,180	458	4,580
Hamilton township,	349	37,000	924	218,578	1,945	216,633	127	3,175	134	1,340
Hamlin township,	568	39,000	2,076	268,423	8,500	259,923	233	5,825	308	3,085
Kane borough—1st ward,	355	240	.....	181,227	700	180,527	49	1,270	13	130
2d ward,	485	150	.....	200,907	13,270	187,637	123	3,365	18	180
3d ward,	320	144	.....	193,856	8,420	185,436	19	475	7	70
4th ward,	324	128	.....	96,229	.....	96,229	39	985	10	100
Keating township,	717	37,705	2,948	382,784	7,000	375,784	567	14,440	618	6,180
Lafayette township,	511	45,000	1,021	227,765	11,200	216,565	235	7,000	120	1,200
Liberty township,	530	46,000	3,606	298,906	6,000	292,906	370	9,275	497	4,970
Mt. Jewett borough,	393	1,502	.....	155,836	4,600	151,236	77	1,985	41	410
Norwich township,	276	48,093	10,492	508,937	5,750	503,187	177	4,440	195	1,950
Otto township,	355	20,154	800	214,144	17,200	196,944	226	5,875	211	2,110
Port Allegany borough,	616	768	.....	327,947	28,000	299,947	144	3,780	89	890
Sergeant township,	232	50,950	5,182	212,905	5,000	207,905	114	2,860	102	1,020
Smethport borough,	607	562	.....	333,680	124,325	209,355	137	3,505	78	780
Wetmore township,	425	50,991	2,927	320,902	2,375	318,527	197	5,015	295	2,950
Total,	14,903	549,416	33,722	$8,231,897	$530,160	$7,701,737	4,923	$128,490	5,141	$51,415

McKEAN COUNTY—Continued.

Names of Assessment Districts.	Value of salaries and emoluments of office, offices, p sts of profit, professions, trades and occupations.	Aggregate value of all property taxable for county purposes at the rate of 5 mills on the dollar.	Aggregate amount of county tax assessed at the rate of 5 mills on the dollar.	Amount of money at interest, including mortgages, judgments, bonds, notes, stocks, etc.	Value of stages, omnibuses, hacks, cabs, etc.	Aggregate value of property taxable for State purposes at 4 mills on the dollar, including money at interest, stages, omnibuses, hacks, cabs, etc.	Aggregate amount of State tax assessed.	Debt of county.
Annin township,	$4,875	$119,617	$598 08	$16,250	.....	$16,250	$65 00	.....
Bradford—1st ward,	36,410	902,959	4,514 80	174,062	.....	174,062	6 6 25	.....
2d ward,	55,175	524,342	2,621 71	549,750	.....	549,750	2,199 00	.....
3d ward,	37,370	362,015	1,810 08	98,560	.....	98,560	394 24	.....
4th ward,	49,435	448,617	2,243 08	548,396	.....	548,396	2,193 59	.....
5th ward,	38,645	209,062	1,045 31	1,900	.....	1,900	7 60	.....
6th ward,	26,580	254,025	1,270 13	61,313	.....	61,313	245 25	.....
Bradford township,	23,825	415,807	2,079 04	52,132	.....	52,132	208 53	.....
Ceres township,	1,925	119,073	595 36	8,806	.....	8,806	35 22	.....
Corydon township,	1,[illegible]00	191,531	957 66	.....	.....	.....	.....	.....
Eldred borough,	16,930	138,568	692 84	118,911	.....	118,911	475 65	.....
Eldred township,	5,410	178,526	892 63	18,904	.....	18,904	75 62	.....
Foster township,	21,070	337,604	1,688 02	90,549	.....	90,549	362 20	.....
Hamilton township,	8,625	229,773	1,148 86	45,987	.....	45,987	183 94	.....
Hamlin township,	18,625	287,458	1,437 29	26,819	.....	26,819	107 27	.....
Kane borough—1st ward,	15,260	197,187	985 94	28,107	.....	28,107	112 43	.....
2d ward,	21,650	212,832	1,064 16	90,616	.....	90,616	362 47	.....
3d ward,	14,950	200,931	1,004 65	77,087	.....	77,087	308 35	.....
4th ward,	15,875	113,259	566 30	14,427	.....	14,427	57 71	.....
Keating township,	26,250	422,654	2,113 27	39,559	.....	39,559	158 25	.....
Lafayette township,	18,820	243,585	1,217 92	1,985	.....	1,985	7 94	.....
Liberty township	10,200	317,351	1,586 76	8,430	.....	8,430	33 72	.....
Mt. Jewett township,	16,035	169,666	848 33	56,847	.....	56,847	227 39	.....
Norwich township,	6,800	516,377	2,581 89	15,641	.....	15,641	62 56	.....
Otto township,	14,705	219,634	1,098 17	14,427	.....	14,427	57 71	.....
Port Allegany borough,	26,455	331,072	1,655 36	214,448	.....	214,448	857 78	.....
Sergeant township,	6,750	218,535	1,092 68	18,001	.....	18,001	72 00	.....
Smethport borough,	29,410	243,050	1,215 25	882,830	.....	882,830	3,531 31	.....
Wetmore township,	8,400	334,892	1,674 46	22,070	.....	22,070	88 28	.....
Total,	$578,360	$8,460,602	$42 300 03	$3,296,814	.....	$3,296,814	$13,187 26	No debt.

MERCER COUNTY.

Names of Assessment Districts.	Taxables.	Cleared land.	Timber land.	Value of all real estate.	Value of real estate exempt from taxation.	Value of real estate taxable.	Number and value of horses, mares, geldings and mules over the age of four years.		Number and value of neat cattle over the age of four years.	
							No.	Value.	No.	Value.
Clarksville,	100	38	.....	$47,915	$8,600	$39,315	28	$1,420	16	$450
Coolspring,	310	10,038	1,115	529,449	100,000	429,449	241	14,070	393	9,800
Deer Creek,	175	7,631	847	207,196	3,000	204,196	150	11,650	267	5,974
Delaware,	510	17,327	1,912	859,711	44,200	815,511	502	35,380	708	18,770
East Lackawannock,	272	11,855	1,317	489,768	4,000	485,768	250	18,921	339	9,512
Fairview,	238	9,499	1,065	403,329	17,000	386,329	202	10,715	340	7,400
Findley,	527	11,774	1,308	498,428	13,000	485,428	308	17,167	395	9,757
Freedonia,	182	156	.....	116,113	9,600	106,513	45	2,365	32	815
French Creek,	308	10,716	1,190	366,630	12,775	353,855	249	13,650	409	9,495
Greene,	290	11,214	1,245	434,994	6,000	428,994	255	12,722	551	13,021
Greenville,	1,938	50	.....	2,336,260	331,000	2,005,260	245	13,490	35	995
Grove City,	912	108	.....	881,654	194,000	687,654	152	7,870	40	1,005
Hempfield,	369	7,433	825	437,055	6,000	431,055	232	13,345	379	9,280
Hickory,	1,568	15,613	1,734	1,345,561	37,250	1,308,311	487	24,680	609	15,225
Jackson,	342	9,398	1,044	420,813	8,500	412,313	228	14,795	319	8,635
Jackson Centre,	111	488	54	75,555	10,200	65,355	51	3,335	36	1,145
Jamestown,	370	175	.....	207,612	20,800	186,812	59	3,285	26	645
Jefferson,	328	13,248	1,471	536,610	9,900	526,710	451	21,155	454	11,820
Lackawannock,	365	10,566	1,174	483,658	10,500	473,158	275	14,410	369	9,075
Lake,	226	8,777	975	306,050	7,000	299,050	201	11,540	288	7,165
Liberty,	275	7,715	857	288,128	7,000	281,128	215	12,215	299	8,125
Mercer,	746	57	.....	803,310	140,000	663,310	233	14,465	81	2,440
Mill Creek,	237	9,837	1,093	329,110	6,300	322,810	224	13,072	334	9,069
New Lebanon,	92	887	98	61,961	4,100	57,861	44	2,845	52	1,350
New Vernon,	213	8,394	932	302,160	10,900	291,260	223	11,770	371	9,445
Otter Creek,	167	6,793	754	270,407	8,065	262,342	155	8,825	235	5,960
Perry,	351	9,273	1,030	430,322	17,000	413,322	263	13,495	481	12,090
Pine,	653	13,287	1,476	597,595	13,850	583,745	339	20,841	501	12,498
Pymatuning,	709	22,427	2,491	1,132,976	53,900	1,079,076	574	30,089	913	22,237
Salem,	187	7,048	783	256,943	2,450	254,493	200	10,820	276	6,887
Sandy Creek,	236	8,423	935	285,499	6,500	278,999	200	10,065	298	7,569

Sandy Lake borough,	279	305	.....	192,495	30,000	162,495	66	3,155	33	810
Sandy Lake township,	374	13,256	1,472	506,511	4,000	502,511	305	18,455	448	11,524
Sharon—1st ward,	1,112	.....	.....	1,637,725	115,000	1,522,725	159	8,230	6	150
2d ward,	983	.....	.....	1,103,607	246,000	857,607	58	3,255	1	30
3d ward,	982	.....	.....	1,366,465	79,000	1,287,465	157	8,110	....	.....
4th ward,	1,009	.....	.....	958,570	42,500	916,070	80	4,330	18	475
South Sharon,	2,636	25	.....	4,470,740	55,000	4,415,740	76	3,800	2	45
Sharpsville,	1,059	24	.....	1,395,238	81,300	1,313,938	140	8,265	25	680
Sheakleyville,	84	.....	.....	29,660	7,000	22,660	28	1,520	12	365
Shenango,	435	15,128	1,680	673,242	4,800	668,442	400	21,255	545	13,410
Springfield,	509	14,133	1,570	616,307	16,000	600,307	415	23,556	490	12,363
Stoneboro,	382	1,350	150	284,979	19,800	265,179	97	4,585	60	1,610
Sugar Grove,	222	6,322	702	290,326	8,300	282,026	148	8,545	228	5,538
West Middlesex,	366	159	.....	430,200	44,000	386,200	79	3,605	25	620
West Salem,	718	18,818	2,090	981,260	13,000	968,260	473	25,355	814	19,417
Wheatland,	422	319	.....	265,079	13,500	251,579	31	1,710	7	195
Wilmington,	152	6,913	768	306,061	5,350	300,711	192	12,515	255	7,341
Wolf Creek,	195	8,387	931	274,665	5,000	269,665	161	9,030	260	6,405
Worth,	390	13,430	1,492	498,202	19,400	478,802	312	21,840	410	11,182
Total,	25,526	348,814	38,570	$32,024,099	$1,932,340	$30,091,759	10,658	$605,583	13,505	$339,814

Names of Assessment Districts.	Value of salaries and emoluments of office, office, posts of profit, professions, trades and occupations.	Aggregate value of all property taxable for county purposes at the rate of 3½ mills on the dollar.	Aggregate amount of county tax assessed at the rate of 3½ mills on the dollar.	Amount of money at interest, including mortgages, judgments, bonds, notes, stocks, etc.	Value of stages, omnibuses, hacks, cabs, etc.	Aggregate value of property taxable for State purposes at 4 mills on the dollar, including money at interest, stages, omnibuses, hacks, cabs, etc.	Aggregate amount of State tax assessed.	Debt of county.
Clarksville,	$4,700	$45,885	$160 59	$30,542	.....	$30,542	$122 17	.....
Coolspring,	2,100	455,419	1,593 97	23,350	.....	23,350	93 40	.....
Deer Creek,	800	222,620	779 17	8,875	.....	8,875	35 50	.....
Delaware,	6,800	876,461	3,067 81	65,114	.....	65,114	260 46	.....
East Lackawannock,	1,300	515,496	1,804 24	22,140	.....	22,140	88 56	.....
Fairview,	1,800	406,244	1,421 85	19,420	.....	19,420	77 68	.....
Findley,	16,700	529,052	1,851 68	27,089	.....	27,089	108 36	.....

MERCER COUNTY—Continued.

Names of Assessment Districts.	Value of salaries and emoluments of office, offices, posts of profit, professions, trades and occupations.	Aggregate value of all property taxable for county purposes at the rate of 3½ mills on the dollar.	Aggregate amount of county tax assessed at the rate of 3½ mills on the dollar.	Amount of money at interest, including mortgages, judgments, bonds, notes, stocks, etc.	Value of stages, omnibuses, hacks, cabs, etc.	Aggregate value of property taxable for State purposes at 4 mills on the dollar, including money at interest, stages, omnibuses, hacks, cabs, etc.	Aggregate amount of State tax assessed.	Debt of county.
Freedonia,	7,850	117,543	411 40	34,492	$450	34,942	139 77	.....
French Creek,	1,300	378,300	1,324 05	12,540	.....	12,540	50 16	.....
Greene,	1,500	456,237	1,596 83	43,368	.....	43,368	173 47	.....
Greenville,	122,800	2,142,545	7,498 91	436,541	2,675	439,216	1,756 86	.....
Grove City,	56,300	752,859	2,634 90	119,449	1,770	121,219	484 88	.....
Hempfield,	8,850	462,530	1,618 85	40,342	.....	40,342	161 37	.....
Hickory,	50,000	1,398,216	4,893 76	92,241	.....	92,241	368 96	.....
Jackson,	7,050	442,793	1,549 77	21,785	.....	21,785	87 14	.....
Jackson Centre,	6,750	76,585	268 05	24,025	.....	24,025	96 10	.....
Jamestown,	23,700	214,442	750 55	73,621	225	73,846	295 38	.....
Jefferson,	4,050	563,735	1,973 07	15,555	.....	15,555	62 22	.....
Lackawannock,	6,300	502,943	1,760 30	37,915	.....	37,915	151 66	.....
Lake,	1,550	319,305	1,117 56	28,436	.....	28,436	113 74	.....
Liberty,	3,900	305,368	1,068 79	21,235	.....	21,235	84 94	.....
Mercer,	50,000	730,215	2,555 75	234,189	3,055	237,244	948 97	.....
Mill Creek,	.....	344,951	1,207 33	26,509	.....	26,509	106 03	.....
New Lebanon,	3,350	65,406	228 92	11,639	.....	11,639	46 56	.....
New Vernon,	1,800	314,275	1,099 96	18,717	.....	18,717	74 88	.....
Otter Creek,	500	277,627	971 69	8,447	.....	8,447	33 78	.....
Perry,	7,900	446,807	1,563 82	16,675	.....	16,675	66 70	.....
Pine,	15,400	632,484	2,213 69	68,610	.....	58,610	234 44	.....
Pymatuning,	12,950	1,144,352	4,005 23	89,965	.....	89,965	359 86	.....
Salem,	600	272,800	954 80	10,214	.....	10,214	40 86	.....
Sandy Creek,	1,850	298,483	1,044 69	8,007	.....	8,007	32 03	.....
Sandy Lake borough,	12,900	179,360	627 76	29,610	500	30,110	120 44	.....
Sandy Lake township,	1,600	534,090	1,869 32	24,868	.....	24,868	99 47	.....
Sharon—1st ward,	67,650	1,598,755	5,595 64	3,530	1,780	5,310	21 24	.....
2d ward,	69,750	930,642	3,257 25	470,315	.....	470,315	1,881 26	.....
3d ward,	93,250	1,388,825	4,860 89	5,400	2,860	8,260	33 04	.....
4th ward,	47,600	968,535	3,389 87	272,877	200	273,077	1,092 31	.....

South Sharon,	114,550	4,534,135	15,869 47	8,151	1,200	9,351	37 40	.....
Sharpsville,	62,050	1,384,873	4,847 06	82,834	675	83,509	334 04	.....
Sheakleyville,	3,700	28,245	98 86	7,200	.....	7,200	28 80	.....
Shenango,	6,400	709,507	2,483 27	33,039	.....	33,039	132 16	.....
Springfield,	11,950	648,176	2,268 62	67,910	.....	67,910	271 64	.....
Stoneboro,	19,450	290,824	1,017 88	36,030	350	36,380	145 52	.....
Sugar Grove,	2,900	299,609	1,046 53	14,165	.....	14,165	56 66	.....
West Middlesex,	20,350	410,775	1,437 71	39,886	830	40,716	162 86	.....
West Salem,	13,100	1,026,132	3,591 46	86,482	.....	86,482	345 93	.....
Wheatland,	16,150	269,634	943 72	10,169	300	10,469	41 88	.....
Wilmington,	1,500	322,067	1,127 23	2,464	.....	2,464	9 85	.....
Wolf Creek,	2,050	287,150	1,005 02	41,795	.....	41,795	167 18	.....
Worth,	1,400	513,224	1,796 28	40,758	.....	40,758	163 03	.....
Total,	$998,750	$32,035,906	$112,125 82	$2,958,530	$16,870	$2,975,400	$11,901 60	No debt.

MIFFLIN COUNTY.

Names of Assessment Districts.	Taxables.	Cleared land.	Timber land.	Value of all real estate.	Value of real estate exempt from taxation.	Value of real estate taxable.	Number and value of horses, mares, geldings and mules over the age of four years.		Number and value of neat cattle over the age of four years.	
							No.	Value.	No.	Value.
Armagh township,	784	28,756	32,200	$865,244	$6,600	$858,644	483	$31,492	430	$11,375
Bratton township,	317	8,102	15,006	271,208	12,500	258,708	145	8,981	195	4,880
Brown township,	561	12,190	10,540	841,993	51,240	790,753	293	17,975	214	5,623
Decatur township,	456	13,948	11,732	257,527	12,300	245,227	398	12,980	300	4,455
Derry township,	1,352	11,998	5,178	1,328,903	38,600	1,290,303	448	28,410	362	10,270
Granville township,	552	13,381	11,750	573,022	17,000	556,022	301	15,065	278	5,524
Lewistown borough—1st ward,	389	.....	.....	212,995	970	212,025	25	1,610	3	90
2d ward,	380	.....	.....	601,626	105,000	496,626	56	4,246	7	225
3d ward,	464	.....	.....	699,315	37,000	662,315	85	5,975	3	100

MIFFLIN COUNTY—Continued.

Names of Assessment Districts.	Taxables.	Cleared land.	Timber land.	Value of all real estate.	Value of real estate exempt from taxation.	Value of real estate taxable.	Number and value of horses, mares, geldings and mules over the age of four years.		Number and value of neat cattle over the age of four years.	
							No.	Value.	No.	Value.
4th ward,	495	.....	.....	492,100	10,000	482,100	63	3,617	10	190
5th ward,	707	.....	.....	374,635	26,500	348,135	41	3,270	9	210
6th ward,	345	.....	.....	149,245	1,500	147,745	21	1,680	21	635
McVeytown borough,	227	.....	.....	115,698	12,247	103,451	36	2,410	6	120
Menno township,	373	9,104	4,397	441,141	27,000	414,141	292	14,260	327	8,905
Newton Hamilton borough,	131	.....	.....	77,272	15,800	61,472	16	1,085	7	185
Oliver township,	339	8,090	11,732	441,224	12,600	428,624	386	18,346	339	7,815
Union township,	413	19,900	12,670	734,247	48,000	686,247	414	30,248	460	12,575
Wayne township,	381	19,927	12,645	401,706	8,100	393,606	194	11,270	196	3,695
Total,	8,606	145,396	127,850	$8,879,101	$442,957	$8,436,144	3,697	$212,920	3,167	$76,870

MIFFLIN COUNTY—Continued.

Names of Assessment Districts.	Value of salaries and emoluments of office, offices, posts of profit, professions, trades and occupations.	Aggregate value of all property taxable for county purposes at the rate of 6 mills on the dollar.	Aggregate amount of county tax assessed at the rate of 4 mills on the dollar.	Amount of money at interest, including mortgages, judgments, bonds, notes, stocks, etc.	Value of stages, omnibuses, hacks, cabs, etc.	Aggregate value of property taxable for State purposes at 4 mills on the dollar, including money at interest, stages, omnibuses, hacks, cabs, etc.	Aggregate amount of State tax assessed.	Debt of county.
Armagh township,	$28,365	$929 874	$3,719 49	$74,944	.....	$74,944	$299 78	.....
Bratton township,	11,440	284,009	1,136 03	4,009	.....	4,009	16 03	.....
Brown township,	30,261	844,612	3,378 44	136,414	.....	136,414	545 65	.....
Decatur township,	10,890	273,552	1,094 20	15,767	.....	15,767	63 06	.....
Derry township,	80,825	1,409,808	5,639 23	26,186	.....	26,186	104 74	.....
Granville township,	16,920	593,531	2,374 12	5,335	.....	5,335	21 34	.....
Lewistown borough—1st ward,	22,165	235,890	943 56	38,656	.....	38,656	154 62	.....
2d ward,	25,170	526,267	2,105 06	89,175	$900	90,075	360 30	.....
3d ward,	28,330	696,720	2,786 88	139,830	800	140,630	562 52	.....
4th ward,	39,330	525,237	2,100 94	49,966	.....	49,966	199 86	.....
5th ward,	37,885	389,500	1,558 00	2,824	.....	2,824	11 29	.....
6th ward,	18,590	168,650	674 60	.....	.....	.....	.....	.....
McVeytown borough,	11,000	116,981	467 92	42,897	200	43,097	172 38	.....
Menno township,	10,140	447,446	1,791 22	63,345	.....	63,345	253 38	.....
Newton Hamilton borough,	5,935	68,677	274 70	20,279	.....	20,279	81 03	.....
Oliver township,	6,530	461,315	1,845 26	4,850	.....	4,850	19 40	.....
Union township,	19,205	748,275	2,993 10	110,949	.....	110,949	443 79	.....
Wayne township,	5,540	414,111	1,656 44	18,468	.....	18,468	73 87	.....
Total,	$408,521	$9,134,455	$36,539 19	$843,874	$1,900	$845,774	$3,383 04	$55,000 00

MONROE COUNTY.

Names of Assessment Districts.	Taxables.	Cleared land.	Timber land.	Value of all real estate.	Value of real estate exempt from taxation.	Value of real estate taxable.	Number and value of horses, mares, geldings and mules over the age of four years.		Number and value of neat cattle over the age of four years.	
							No.	Value.	No.	Value.
Barrett,	374	3,688	25,340	$205,920	$7,950	$197,970	182	$6,405	162	$3,260
Chestnuthill,	446	11,362	7,858	387,552	27,500	360,052	347	15,960	404	8,075
Coolbaugh,	427	1,342	13,624	395,557	12,700	382,857	143	8,280	127	2,540
Delaware Water Gap,	176	456	193	231,121	9,000	222,121	72	2,820	18	360
East Stroudsburg,	971	.....	.....	997,050	49,600	947,450	167	8,835	40	930
Eldred,	314	7,991	5,602	187,412	6,500	180,912	235	10,120	262	4,755
Hamilton,	507	12,985	6,337	495,175	22,650	472,525	396	11,120	405	7,990
Jackson,	243	5,841	6,380	163,290	7,840	155,450	162	5,840	206	3,090
Middle Smithfield,	388	10,687	16,524	285,531	23,800	261,731	272	7,680	323	6,390
Paradise,	265	4,274	6,944	248,155	20,100	228,055	187	7,755	168	2,870
Pocono,	376	6,431	12,681	259,265	16,600	242,665	254	9,085	260	4,880
Polk,	388	9,292	6,510	275,706	9,300	266,406	231	13,540	333	6,660
Price,	86	1,536	7,365	40,832	1,400	39,432	53	1,460	59	1,200
Ross,	287	6,563	6,324	116,096	6,800	109,296	151	4,460	163	2,945
Smithfield,	473	9,814	2,581	435,908	18,675	417,233	300	12,710	308	5,125
Stroud,	547	11,781	6,914	457,683	16,250	441,433	362	15,485	447	8,935
Stroudsburg,	1,350	.....	.....	1,596,585	236,000	1,360,585	209	13,115	30	620
Tobyhanna,	249	2,779	13,349	225,462	13,700	211,762	125	4,995	153	2,295
Tunkhannock,	94	1,692	11,453	69,528	2,500	67,028	78	1,965	57	1,140
Total,	7,911	108,514	155,979	$7,073,828	$508,865	$6,564,963	3,926	$161,640	3,925	$74,060

MONROE COUNTY—Continued.

Names of Assessment Districts.	Value of salaries and emoluments of office, offices, posts of profit, professions, trades and occupations.	Aggregate value of all property taxable for county purposes at the rate of 5 mills on the dollar.	Aggregate amount of county tax assessed at the rate of 5 mills on the dollar.	Amount of money at interest, including mortgages, judgments, bonds, notes, stocks, etc.	Value of stages, omnibuses, hacks, cabs, etc.	Aggregate value of property taxable for State purposes at 4 mills on the dollar, including money at interest, stages, omnibuses, hacks, cabs, etc.	Aggregate amount of State tax assessed.	Debt of county.
Barrett,	$15,400	$223,035	$1,115 18	$25,142	.....	$25,142	$100 57	.....
Chestnuthill,	25,950	410,037	2,050 19	39,098	.....	39,098	156 39	.....
Coolbaugh,	35,775	429,452	2,147 26	78,725	$1,547	80,272	321 09	.....
Delaware Water Gap,	18,150	243,451	1,217 25	34,786	1,680	36,466	145 86	.....
East Stroudsburg,	124,750	1,081,965	5,409 83	217,390	600	217,990	871 96	.....
Eldred,	14,200	209,997	1,049 98	20,330	.....	20,330	81 32	.....
Hamilton,	26,100	517,735	2,588 67	89,097	.....	89,097	356 39	.....
Jackson,	6,225	170,605	853 03	11,461	.....	11,461	45 84	.....
Middle Smithfield,	12,450	288,251	1,441 25	31,548	.....	31,548	126 19	.....
Paradise,	13,250	251,930	1,259 65	7,141	.....	7,141	28 56	.....
Pocono,	18,650	275,280	1,376 40	47,946	.....	47,946	191 78	.....
Polk,	21,450	308,056	1,540 28	39,221	.....	39,221	156 88	.....
Price,	2,100	44,192	220 96	1,262	.....	1,262	5 05	.....
Ross,	9,025	125,726	628 63	10,945	.....	10,945	43 78	.....
Smithfield,	23,850	458,918	2,294 59	77,809	800	78,609	314 44	.....
Stroud,	25,425	491,278	2,456 39	52,042	500	52,542	210 17	.....
Stroudsburg,	184,110	1,558,430	7,792 15	505,762	2,500	508,262	2,033 05	.....
Tobyhanna,	15,625	234,677	1,173 38	13,076	.....	13,076	52 31	.....
Tunkhannock,	5,200	75,333	376 67	650	.....	650	2 60	.....
Total,	$597,685	$7,398,348	$36,991 74	$1,303,431	$7,627	$1,311,058	$5,244 23	$71,100 00

MONTGOMERY COUNTY.

Names of Assessment Districts.	Taxables.	Cleared land.	Timber land.	Value of all real estate.	Value of real estate exempt from taxation.	Value of real estate taxable.	Number and value of horses, mares, geldings and mules over the age of four years.		Number and value of neat cattle over the age of four years.	
							No.	Value.	No.	Value.
Ambler—1st ward,	252	.....	.....	$520,550	$50,100	$470,450	84	$4,505	7	$175
2d ward,	230	61	.....	510,300	21,600	488,700	32	2,165	....	.....
3d ward,	240	40	.....	255,750	800	254,950	30	1,975	3	75
Bridgeport—1st ward,	355	110	.....	471,390	31,100	440,290	58	3,770	5	100
2d ward,	339	.....	.....	365,690	18,800	346,890	11	405	....	.....
3d ward,	402	.....	.....	385,015	28,000	357,015	18	1,020	....	.....
Conshohocken—1st ward,	389	.....	.....	552,725	54,500	498,225	39	2,735	....	.....
2d ward,	330	.....	.....	723,985	38,000	685,985	64	3,275	....	.....
3d ward,	438	.....	.....	623,375	89,700	533,675	55	2,640	....	.....
4th ward,	280	.....	.....	349,470	.....	349,470	26	2,175	2	100
5th ward,	351	.....	.....	439,805	1,150	438,655	16	945	7	350
Collegeville,	134	.....	6	722,400	237,000	395,400	83	2,545	43	860
East Greenville,	342	.....	.....	404,115	17,500	386,615	82	5,765	3	75
Green Lane,	73	.....	.....	127,515	4,500	123,015	48	3,495	12	255
Hatboro,	271	.....	.....	540,650	27,300	513,350	117	6,105	12	335
Hatfield borough,	64	.....	.....	234,300	14,600	219,700	71	3,915	18	450
Jenkintown—1st ward,	356	.....	.....	503,025	44,000	459,025	66	4,625	3	120
2d ward,	459	.....	.....	1,022,345	93,000	929,345	86	7,650	3	120
Lansdale, East,	523	68	.....	650,440	61,700	588,740	78	3,595	....	.....
Lansdale, West,	389	.....	.....	570,710	33,500	537,210	113	6,415	1	25
Narberth,	264	.....	.....	990,160	40,900	949,260	90	5,280	5	185
Norristown—1st ward,	730	.....	.....	1,231,150	64,300	1,166,850	191	11,505	....	.....
2d ward,	541	.....	.....	1,168,660	66,500	1,102,160	77	3,830	....	.....
3d ward,	490	.....	.....	2,187,250	719,000	1,468,250	168	9,975	....	.....
4th ward,	687	.....	.....	1,500,475	183,000	1,317,475	105	6,725	....	.....
5th ward,	538	.....	.....	715,260	73,500	641,760	54	2,415	4	100
6th ward,	693	.....	.....	1,621,075	1,080,000	541,075	38	1,700	50	1,100
7th ward,	794	.....	.....	1,185,600	55,000	1,130,600	43	3,110	....	.....
8th ward,	376	.....	.....	702,470	29,000	673,470	25	1,180	....	.....
9th ward,	455	.....	.....	436,370	9,100	427,270	67	3,205	29	600
10th ward,	966	.....	.....	1,567,180	128,500	1,438,680	41	2,020	12	240

North Wales,	499	.....	.....	627,995	33,200	594,795	87	4,375	2	60
Pennsburg,	304	.....	.....	399,715	37,100	362,615	86	4,750	8	165
Pottstown—1st ward,	473	.....	.....	950,550	30,500	920,050	137	7,710	....	.....
2d ward,	505	.....	.....	1,005,060	152,800	852,260	52	2,765	....	.....
3d ward,	325	.....	.....	719,800	55,500	664,300	35	3,425	....	.....
4th ward,	308	.....	.....	358,590	36,000	322,590	27	2,415	....	.....
5th ward,	520	.....	.....	520,695	15,000	505,695	63	2,690	....	.....
6th ward,	306	.....	.....	649,945	26,500	623,445	35	1,380	6	120
7th ward,	283	.....	.....	330,840	15,800	315,040	31	1,555	20	420
8th ward,	450	.....	.....	402,655	60,100	342,555	38	1,495	....	.....
9th ward,	564	850	22	883,145	21,500	861,645	78	3,780	34	680
10th ward,	350	112	4	209,210	6,100	203,110	44	1,970	2	35
Red Hill,	150	494	15	183,490	1,500	181,990	70	4,935	34	765
Rockledge,	300	.....	.....	425,925	53,000	372,925	25	950	2	50
Royersford—1st ward,	135	.....	.....	259,225	44,800	214,425	40	2,355	....	.....
2d ward,	332	.....	.....	458,450	21,600	436,850	46	2,550	....	.....
3d ward,	157	.....	.....	210,815	53,000	157,815	16	1,450	....	.....
4th ward,	160	.....	.....	191,315	4,100	187,215	29	1,050	....	.....
Schwenksville,	109	.....	.....	234,685	22,000	212,685	61	3,080	....	.....
Souderton,	336	89	2	579,825	31,400	548,425	96	8,155	....	.....
Trappe,	141	1,315	4	238,170	18,900	219,270	90	3,535	144	3,600
West Conshohocken—1st ward,	169	.....	.....	190,570	.....	190,570	18	750	....	.....
2d ward,	237	.....	.....	279,310	15,250	264,060	25	1,600	1	20
3d ward,	214	.....	.....	143,015	18,300	124,715	20	900	5	125
West Telford,	179	.....	.....	246,370	17,800	228,570	63	3,195	3	80
Abington,	1,113	4,094	793	5,194,170	141,050	5,053,120	579	35,230	458	11,865
Cheltenham,	2,319	.....	.....	8,400,865	261,500	8,139,365	791	53,185	278	10,170
Douglass,	215	487	125	588,725	23,750	564,975	460	28,410	770	18,965
Franconia,	551	6,097	300	1,054,325	49,500	1,004,825	510	25,710	741	17,985
Frederick,	470	.....	624	714,925	15,005	699,920	483	24,385	965	24,175
Hatfield,	476	5,506	67	906,495	17,750	888,745	344	19,115	565	14,635
Horsham,	378	9,198	632	1 136,570	16,800	1,119,770	520	28,985	654	15,925
Limerick,	724	.....	.....	1,248,255	32,400	1,215,855	566	30,085	1,014	25,350
Lower Gwynedd,	324	5,418	243	1,090,450	30,500	1,059,950	323	14,315	362	8,870
Lower Merion,	3,759	2,858	556	11,829,410	1,256,900	10,572,510	1,632	106,580	1,104	32,820
Lower Providence,	464	1,821	298	1,349,680	459,500	890,180	464	18,780	651	13,020
Lower Pottsgrove,	264	5,250	1,203	352,605	6,700	345,905	237	12,595	437	8,940
Lower Salford,	497	9,919	345	957,310	18,900	938,410	576	27,300	746	18,340
Marlborough,	321	5,846	143	317,775	5,425	312,350	228	12,010	324	6,040
Montgomery,	235	.....	.....	708,255	31,100	677,155	290	11,805	358	8,995
Moreland,	927	9,591	600	2,530,455	63,600	2,166,855	589	29,065	564	14,180
New Hanover,	444	11,462	1,457	642,030	41,800	600,230	509	32,170	1,073	27,350
Norriton,	451	1,849	75	1,248,820	202,665	1,046,155	396	20,095	577	12,870
Perkiomen,	111	1,004	93	384,890	15,600	369,290	162	7,680	289	5,760
Plymouth,	616	372	44	1,422,560	9,600	1,412,960	406	20,455	477	9,560
Salford,	216	.....	.....	312,070	4,000	308,070	213	6,735	231	5,775
Skippack,	365	3,205	264	723,045	17,500	705,545	378	28,735	965	24,375
Springfield,	670	.....	.....	3,102,520	117,150	2,985,370	420	26,890	385	12,550
Towamensing,	358	5,725	229	709,615	13,675	695,940	398	22,765	620	17,135
Upper Dublin,	661	6,923	337	2,323,960	72,600	2,251,360	490	27,280	373	9,050
Upper Gwynedd,	445	5,315	194	798,050	10,700	787,350	282	14,470	392	9,535
Upper Hanover,	588	11,172	1,607	726,830	31,150	695,680	508	29,240	1,058	27,185
Upper Merion,	810	8,000	867	1,804,945	65,150	1,739,795	444	22,165	549	11,050
Upper Providence,	755	.....	.....	1,646,570	188,500	1,458,070	515	21,310	1,228	30,600
Upper Pottsgrove,	128	2,576	242	153,310	1,400	151,910	135	5,110	214	3,235

MONTGOMERY COUNTY—Continued.

Names of Assessment Districts.	Taxables.	Cleared land.	Timber land.	Value of all real estate.	Value of real estate exempt from taxation.	Value of real estate taxable.	Number and value of horses, mares, geldings and mules over the age of four years.		Number and value of neat cattle over the age of four years.	
							No.	Value.	No.	Value.
Upper Salford,	231	.....	128	390,645	12,300	378,345	245	12,155	387	9,640
Whitemarsh,	889	.....	.....	2,543,300	114,350	2,428,950	554	29,050	682	17,270
Whitpain,	476	.....	116	1,340,250	45,700	1,294,550	489	29,285	712	18,725
Worcester,	425	16	330	1,048,730	40,000	1,008,730	619	29,475	1,152	28,750
West Pottsgrove,	244	.....	.....	335,415	74,300	261,115	64	2,495	72	1,490
Total,	42,167	125,843	11,974	$94,016,395	$7,705,920	$86,310,475	19,207	$1,063,715	21,983	$543,565

MONTGOMERY COUNTY—Continued.

Names of Assessment Districts.	Value of salaries and emoluments of office, offices, posts of profit, professions, trades and occupations.	Aggregate value of all property taxable for county purposes at the rate of 2 mills on the dollar.	Aggregate amount of county tax assessed at the rate of 2 mills on the dollar.	Amount of money at interest, including mortgages, judgments, bonds, notes, stocks, etc.	Value of stages, omnibuses, hacks, cabs, etc.	Aggregate value of property taxable for State purposes at 4 mills on the dollar, including money at interest, stages, omnibuses, hacks, cabs, etc.	Aggregate amount of State tax assessed.	Debt of county.
Ambler—1st ward	$27,650	$502,780	$1,005 56	$66,710	.....	$66,710	$266 84	.....
2d ward	24,525	515,390	1,030 78	14,400	$125	14,525	58 10	.....
3d ward	25,100	282,100	564 20	44,100	.....	44,100	176 40	.....
Bridgeport—1st ward	33,975	478,135	956 27	70,230	.....	70,230	280 92	.....
2d ward	31,275	378,570	757 14	18,500	.....	18,500	74 00	.....
3d ward	36,375	394,410	788 82	52,575	.....	52,575	210 30	.....
Conshohocken—1st ward	34,250	535,210	1,070 42	10,475	800	11,275	45 10	.....
2d ward	37,075	726,335	1,452 67	53,400	200	53,600	214 40	.....
3d ward	42,950	579,265	1,158 53	146,585	.....	146,585	586 34	.....
4th ward	27,325	379,070	758 14	17,340	.....	17,340	69 36	.....
5th ward	35,725	475,675	951 35	41,350	.....	41,350	165 40	.....
Collegeville	15,450	414,255	828 51	96,320	590	96,910	387 64	.....
East Greenville	31,075	423,530	847 06	163,970	605	164,575	658 30	.....
Green Lane	9,375	136,140	272 28	25,375	250	25,625	102 50	.....
Hatboro	28,175	547,965	1,095 93	149,255	200	149,455	597 82	.....
Hatfield borough	19,925	243,990	487 98	22,880	50	22,930	91 72	.....
Jenkintown—1st ward	33,000	496,770	993 54	104,065	400	104,465	417 86	.....
2d ward	41,875	978,990	1,957 98	205,125	.....	205,125	820 50	.....
Lansdale, East	58,600	650,935	1,301 87	209,485	100	209,585	838 34	.....
Lansdale, West	47,700	591,350	1,182 70	191,000	1,225	195,225	780 90	.....
Narberth	29,050	983,775	1,967 55	52,590	225	52,815	211 26	.....
Norristown—1st ward	81,400	1,259,755	2,519 51	918,325	2,300	920,625	3,682 50	.....
2d ward	61,500	1,167,490	2,334 98	498,830	1,600	500,430	2,001 72	.....
3d ward	55,657	1,533,900	3,067 80	890,180	4,175	894,355	3,577 42	.....
4th ward	79,650	1,403,850	2,807 70	584,260	1,000	585,260	2,341 04	.....
5th ward	48,725	693,000	1,386 00	103,075	.....	103,075	412 30	.....
6th ward	74,725	618,600	1,237 20	221,600	.....	221,600	886 40	.....
7th ward	78,715	1,212,425	2,424 85	318,280	.....	813,280	1,273 12	.....
8th ward	43,175	717,825	1,435 65	388,105	.....	388,105	1,552 42	.....
9th ward	42,875	473,950	947 90	153,120	.....	153,120	612 48	.....
10th ward	100,425	1,541,365	3,082 73	505,480	.....	505,480	2,021 92	.....

MONTGOMERY COUNTY—Continued.

Names of Assessment Districts.	Value of salaries and emoluments of office, offices, posts of profit, professions, trades and occupations.	Aggregate value of all property taxable for county purposes at the rate of 2 mills on the dollar.	Aggregate amount of county tax assessed at the rate of 2 mills on the dollar.	Amount of money at interest, including mortgages, judgments, bonds, notes, stocks, etc.	Value of stages, omnibuses, hacks, cabs, etc.	Aggregate value of property taxable for State purposes at 4 mills on the dollar, including money at interest, stages, omnibuses, hacks, cabs, etc.	Aggregate amount of State tax assessed.	Debt of county.
North Wales,	50,975	650,205	1,300 41	157,165	.....	157,165	628 66	.....
Pennsburg,	28,625	396,155	792 31	94,635	.....	94,635	378 54	.....
Pottstown—1st ward,	58,850	986,610	1,973 22	379,685	3,700	383,385	1,533 54	.....
2d ward,	55,000	910,025	1,820 05	437,880	.....	437,880	1,751 52	.....
3d ward,	34,375	702,100	1,404 20	80,575	.....	80,575	322 30	.....
4th ward,	33,700	358,705	717 41	42,660	20	42,680	170 72	.....
5th ward,	53,225	561,610	1,123 22	73,395	.....	73,395	293 58	.....
6th ward,	31,825	656,770	1,313 54	32,410	.....	32,410	129 64	.....
7th ward,	30,100	347,115	694 23	56,130	.....	56,130	224 52	.....
8th ward,	43,425	387,475	774 95	87,175	.....	87,175	348 70	.....
9th ward,	54,485	920,590	1,841 18	106,090	.....	106,090	424 36	.....
10th ward,	35,350	240,465	480 93	3,550	100	3,650	14 60	.....
Red Hill,	13,400	201,090	402 18	56,800	.....	56,800	227 20	.....
Rockledge,	26,150	400,075	800 15	15,050	.....	15,050	60 20	.....
Royersford—1st ward,	17,520	234,300	468 60	49,540	.....	49,540	198 16	.....
2d ward,	41,325	480,725	961 45	18,110	.....	18,110	72 44	.....
3d ward,	15,675	174,940	349 88	24,560	.....	24,560	98 24	.....
4th ward,	20,325	208,590	417 18	39,620	.....	39,620	158 48	.....
Schwenksville,	11,350	227,115	454 23	192,580	.....	192,500	770 32	.....
Souderton,	48,325	604,905	1,209 81	278,475	600	279,075	1,116 30	.....
Trappe,	9,250	235,655	471 31	61,290	.....	61,290	245 16	.....
West Conshohocken—1st ward,	20,050	211,370	422 74	41,250	.....	41,250	165 00	.....
2d ward,	22,350	288,030	576 06	22,350	.....	22,350	89 40	.....
3d ward,	20,200	145,940	291 88	19,820	.....	19,820	79 28	.....
West Telford,	18,400	250,245	500 49	33,125	375	33,500	134 00	.....
Abington,	134,000	5,234,215	10,468 43	1,425,260	50	1,425,310	5,701 24	.....
Cheltenham,	269,200	8,471,920	16,943 84	1,286,405	.....	1,286,405	5,145 62	.....
Douglass,	29,975	642,325	1,284 65	119,310	40	119,350	477 40	.....
Franconia,	37,225	1,085,745	2,171 49	320,435	.....	320,435	1,281 74	.....
Frederick,	23,875	777,355	1,554 71	178,375	.....	178,375	713 50	.....

Hatfield,	33,400	955,895	1,911 79	277,395	.....	277,395	1,101 58	.....
Horsham,	22,950	1,187,630	2,375 26	151,085	.....	151,085	604 34	.....
Limerick,	51,375	1,322,665	2,645 33	136,935	50	136,985	547 94	.....
Lower Gwynedd,	33,350	1,116,485	2,232 97	160,905	.....	160,905	643 62	.....
Lower Merion,	389,175	11,101,085	22,202 17	6,195,475	3,250	6,198,725	24,791 90	.....
Lower Providence,	35,450	957,430	1,914 86	73,850	.....	73,850	295 40	.....
Lower Pottsgrove,	14,425	381,865	763 73	32,275	.....	32,275	129 10	.....
Lower Salford,	34,400	1,018,450	2,036 90	368,025	.....	368,025	1,472 10	.....
Marlborough,	25,350	355,750	711 50	75,275	.....	75,275	301 10	.....
Montgomery,	16,750	714,705	1,429 41	57,330	.....	57,330	229 32	.....
Moreland,	65,150	2,575,350	5,150 70	513,545	150	513,695	2,054 78	.....
New Hanover,	24,925	684,675	1,369 35	114,860	.....	114,860	459 44	.....
Norriton,	32,725	1,111,845	2,223 69	84,950	.....	84,950	339 80	.....
Perkiomen,	13,200	395,930	791 86	52,480	.....	52,480	209 92	.....
Plymouth,	56,400	1,499,375	2,998 75	57,360	.....	57,360	229 44	.....
Salford,	15,175	335,775	671 55	104,100	50	104,150	416 60	.....
Skippack,	18,200	776,855	1,553 71	256,305	.....	256,305	1,025 22	.....
Springfield,	89,150	3,113,960	6,227 92	984,295	.....	984,295	3,937 18	.....
Towamensing,	18,050	753,890	1,507 78	139,725	.....	139,725	558 90	.....
Upper Dublin,	66,100	2,353,790	4,707 58	258,900	.....	258,900	1,035 60	.....
Upper Gwynedd,	33,425	841,780	1,689 76	144,950	.....	144,950	579 80	.....
Upper Hanover,	25,210	777,315	1,554 63	173,595	.....	173,595	694 38	.....
Upper Merion,	67,325	1,840,335	3,680 67	61,380	.....	61,380	245 52	.....
Upper Providence,	57,025	1,567,005	3,134 01	142,050	.....	142,050	568 20	.....
Upper Pottsgrove,	8,075	168,330	336 66	48,645	.....	48,645	194 58	.....
Upper Salford,	14,155	414,295	828 59	46,300	.....	46,300	185 20	.....
Whitemarsh,	79,575	2,554,845	5,109 69	535,705	50	535,755	2,143 02	.....
Whitpain,	36,150	1,378,710	2,757 42	233,990	.....	233,990	935 96	.....
Worcester,	23,700	1,090,655	2,181 31	152,610	.....	152,610	610 44	.....
West Pottsgrove,	23,675	288,775	577 55	14,550	.....	14,550	58 20	.....
Total,	$4,049,860	$9,196,615	$183 935 23	$23,722,535	$22,280	$23,744,815	$94,979 26	$475,000 00

MONTOUR COUNTY.

Names of Assessment Districts	Taxables.	Cleared land.	Timber land.	Value of all real estate.	Value of real estate exempt from taxation.	Value of real estate taxable.	Number and value of horses, mares, geldings and mules over the age of four years.		Number and value of neat cattle over the age of four years.	
							No.	Value.	No.	Value.
Anthony township,	311	12,175	2,456	$394,879	$13,300	$381,579	331	$18,290	267	$6,650
Cooper township,	120	3,127	976	147,408	3,200	144,208	126	4,140	128	2,540
Danville—1st ward,	758	50	.....	1,059,860	237,600	822,260	86	5,140	7	97
2d ward,	555	191	.....	331,285	18,000	313,285	41	1,815	4	95
3d ward,	764	28	.....	839,385	49,800	789,585	68	3,845	1	25
4th ward,	598	48	.....	335,395	29,300	306,095	19	945	....	.....
Derry township,	275	8,347	993	325,342	10,900	314,442	310	18,610	316	6,320
Liberty township,	426	12,042	3,586	479,330	12,100	467,230	437	22,682	377	7,673
Limestone township,	223	7,294	109	475,352	7,000	468,352	306	17,970	293	6,050
Mahoning township,	459	2,739	1,486	3,316,540	3,046,600	269,940	106	5,170	163	3,158
Mayberry township,	67	3,216	788	86,083	5,500	80,583	97	4,755	81	1,420
Valley township,	269	6,954	2,368	307,615	8,200	299,415	240	9,375	259	4,992
Washingtonville borough,	82	15	.....	68,595	11,400	57,195	29	2,015	7	115
West Hemlock township,	140	3,708	1,761	94,256	3,500	90,756	136	4,155	123	1,833
Total,	5,047	59,934	14,523	$8,261,325	$3,456,400	$4,804,925	2,332	$118,907	2,026	$40,968

MONTOUR COUNTY—Continued.

Names of Assessment Districts.	Value of salaries and emoluments of office, offices, posts of profit, professions, trades and occupations.	Aggregate value of all property taxable for county purposes at the rate of .... mills on the dollar.	Aggregate amount of county tax assessed at the rate of .... mills on the dollar.	Amount of money at interest, including mortgages, judgments, bonds, notes, stocks, etc.	Value of stages, omnibuses, hacks, cabs, etc.	Aggregate value of property taxable for State purposes at 4 mills on the dollar, including money at interest, stages, omnibuses, hacks, cabs, etc.	Aggregate amount of State tax assessed.	Debt of county.
Anthony township,	$4,695	$111,211	$1,233 49	$26,256	.....	$26,256	$105 03	.....
Cooper township,	1,650	152,538	457 72	7,624	.....	7,624	30 49	.....
Danville—1st ward,	50,380	877,877	2,633 89	209,386	$1,755	209,141	836 55	.....
2d ward,	23,145	338,340	1 015 38	16,043	.....	16,043	64 19	.....
3d ward,	38,885	832,340	2,497 27	77,995	.....	77,995	311 83	.....
4th ward,	23,075	330,115	990 26	22,400	.....	22,400	89 60	.....
Derry township,	5,355	344,727	1,034 33	102,027	100	102,127	408 50	.....
Liberty township,	5,840	503,425	1,5 0 32	14,081	.....	14,081	56 32	.....
Limestone township,	4,110	496,482	1,489 42	30,282	.....	30,282	121 12	.....
Mahoning township,	14,675	292,913	878 80	27,181	.....	27,181	108 72	.....
Mayberry township,	800	87,558	262 66	3,895	.....	3,895	15 58	.....
Valley township,	5,095	318,877	956 63	12,909	.....	12,909	51 63	.....
Washingtonville borough,	6,075	65,400	196 23	12,459	.....	12,459	49 83	.....
West Hemlock township,	1,8 0	98,544	295 79	3,945	.....	3,945	15 78	.....
Total,	$185,580	$5,150,380	$15,452 19	$564,483	$1,855	$566,338	$2,265 17	$11,200 00

NORTHAMPTON COUNTY.

Names of Assessment Districts.	Taxables	Cleared land.	Timber land.	Value of all real estate.	Value of real estate exempt from taxation.	Value of real estate taxable.	Number and value of horses, mares, geldings and mules over the age of four years.		Number and value of neat cattle over the age of four years.	
							No.	Value.	No.	Value.
Allen township,	872	6,241	84	$704,352	$37,000	$667,352	263	$11,805	305	$6,100
Alliance borough—1st ward,	325	352	.....	435,503	3,000	432,503	150	7,340	9	180
2d ward,	1,794	374	.....	1,545,980	28,500	1,517,480	161	8,050	7	140
3d ward,	457	243	.....	267,172	9,100	258,072	76	3,415	16	320
Bangor borough—1st ward,	461	38	16	720,647	50,000	670,647	76	3,700	5	112
2d ward,	356	16	.....	251,020	18,000	233,020	22	1,265	2	30
3d ward,	547	86	34	570,258	83,000	487,258	66	3,370	2	35
4th ward,	447	.....	14	192,052	2,000	190,052	16	535	6	130
Bath borough,	343	60	.....	384,095	35,100	348,995	67	4,430	12	300
Bethlehem borough—1st ward,	544	16	.....	1,081,118	193,500	887,618	40	3,125	....	.....
2d ward,	871	37	.....	1,663,738	115,000	1,548,738	151	9,595	....	.....
3d ward,	620	54	.....	597,715	53,650	554,065	32	2,425	1	25
4th ward,	873	86	.....	743,522	56,000	687,522	20	1,200	....	.....
Bethlehem township,	1,204	12,458	272	1,450,263	75,500	1,374,763	689	37,715	958	23,950
Bushkill township,	785	11,938	2,201	556,494	17,200	539,294	442	21,665	533	13,595
Chapman borough,	113	35	.....	114,642	5,000	109,642	17	1,225	4	110
East Allen township,	487	9,592	263	634,121	7,800	626,321	384	18,582	537	13,627
East Bangor borough,	434	34	.....	345,122	20,600	324,522	39	1,745	14	315
Easton city—1st ward,	789	.....	.....	2,861,760	353,000	2,508,760	189	17,600	....	.....
2d ward,	674	.....	.....	2,936,973	780,000	2,156,973	134	11,700	....	.....
3d ward,	1,007	225	35	1,655,045	426,750	1,228,295	127	5,100	16	400
4th ward,	1,128	.....	.....	1,615,662	285,000	1,330,662	137	9,425	3	75
5th ward,	742	.....	.....	1,213,719	185,800	1,027,919	105	9,425	....	.....
6th ward,	1,194	.....	.....	1,698,017	513,400	1,184,617	54	4,125	....	.....
7th ward,	774	.....	.....	752,580	76,200	676,380	29	1,350	1	25
8th ward,	1,262	15	.....	1,209,654	109,100	1,100,554	117	5,475	3	75
9th ward,	405	169	.....	345,925	34,175	311,750	55	2,825	8	200
10th ward,	899	.....	.....	633,583	82,600	550,983	38	2,975	5	125
11th ward,	784	.....	.....	776,459	106,000	670,459	65	3,650	....	.....
12th ward,	558	40	.....	402,765	33,400	369,365	19	2,025	....	.....
Forks township,	479	7,372	201	978,840	26,900	951,940	389	21,585	441	11,275

Freemansburg borough,	204	.....	.....	200,429	43,700	156,729	29	1,975	....	.....
Glendon borough,	281	334	16	223,856	16,000	207,856	31	1,505	17	394
Hanover township,	157	4,085	72	350,418	2,400	348,018	219	10,215	260	6,500
Hellertown borough,	300	.....	.....	371,070	24,300	346,770	60	1,990	5	110
Lehigh township,	1,515	15,020	2,422	1,317,227	72,000	1,245,227	669	34,990	778	19,550
Lower Mt. Bethel township,	657	13,999	219	1,428,755	18,900	1,409,855	436	22,045	501	11,435
Lower Nazareth township,	421	8,124½	144	957,316	40,000	917,316	414	15,800	441	10,775
Lower Saucon township,	1,336	14,332	3,773	740,198	44,550	1,695,648	767	52,930	1,070	26,750
Moore township,	880	18,447	3,393	793,605	30,600	763,005	637	29,840	1,073	26,815
Nazareth borough—1st ward,	411	203¼	.....	531,095	70,000	461,095	65	2,755	15	315
2d ward,	409	20	.....	381,134	3,500	377,634	87	6,310	2	50
3d ward,	349	46¼	.....	293,805	24,000	269,805	47	2,380	4	100
Northampton Heights borough,	259	193½	9	710,360	17,000	693,360	11	605	2	50
Palmer township,	1,060	6,795½	56	1,196,224	128,000	1,068,224	387	17,520	457	9,570
Pen Argyl borough—1st ward,	388	.....	.....	385,232	1,300	383,932	39	1,975	25	625
2d ward,	320	.....	.....	200,417	29,000	171,417	32	1,735	1	25
3d ward,	431	.....	.....	253,464	17,000	236,464	26	1,575	....	.....
Plainfield township,	753	12,198	2,075	964,828	26,600	938,228	460	21,750	612	15,345
Portland borough,	244	190	.....	228,537	11,000	217,537	65	2,700	13	260
South Bethlehem borough—1st ward,	950	3¼	7	1,217,330	84,500	1,132,830	69	5,725	4	125
2d ward,	1,039	.....	3½	1,417,802	313,000	1,104,802	167	8,950	4	100
3d ward,	1,111	.....	.....	1,911,202	1,031,000	880,202	90	4,650	....	.....
4th ward,	980	.....	.....	1,258,145	50,000	1,208,145	45	1,525	9	225
5th ward,	718	35	28	932,212	34,500	897,712	6	275	4	100
Stockertown borough,	131	219½	.....	101,365	600	100,765	28	1,400	14	290
Tatamy borough,	146	157	.....	110,360	4,000	106,360	29	1,860	2	40
Upper Mt. Bethel township,	1,128	22,139	3,433	1,133,640	38,600	1,095,040	658	31,960	919	21,910
Upper Nazareth township,	448	3,889	42	841,873	54,690	787,183	217	8,969	249	6,348
Washington township,	1,205	9,402	462	888,747	24,600	864,147	381	16,030	537	13,220
West Easton borough,	354	30	7	360,258	5,500	354,758	20	900	1	25
Williams township,	692	7,912	3,229	937,399	158,200	779,199	489	36,689	611	15,250
Wind Gap borough,	337	707	11	255,220	17,500	237,720	47	2,170	19	430
Total,	41,842	187,964½	22,516	$53,232,319	$6,258,815	$46,973,504	10,896	$590,235	10,538	$257,874

NORTHAMPTON COUNTY—Continued.

Names of Assessment Districts.	Value of salaries and emoluments of office, offices, posts of profit, professions, trades and occupations.	Aggregate value of all property taxable for county purposes at the rate of 3 mills on the dollar.	Aggregate amount of county tax assessed at the rate of 3 mills on the dollar.	Amount of money at interest, including mortgages, judgments, bonds, notes, stocks, etc.	Value of stages, omnibuses, hacks, cabs, etc.	Aggregate value of property taxable for State purposes at 4 mills on the dollar, including money at interest, stages, omnibuses, hacks, cabs, etc.	Aggregate amount of State tax assessed.	Debt of county.
Allen township,	$67,800	$753,057	$2,259 17	$82,054 00	.....	$82,054 00	$328 22	.....
Alliance borough—1st ward,	47,270	487,293	1,461 88	41,191 00	.....	41,191 00	164 76	.....
2d ward,	87,850	1,613,520	4,840 56	80,710 00	.....	80,710 00	322 84	.....
3d ward,	49,400	311,207	933 62	120,930 00	.....	120,930 00	483 72	.....
Bangor borough—1st ward,	60,500	734,957	2,204 87	76,012 50	.....	76,012 50	304 05	.....
2d ward,	47,325	281,640	844 92	88,532 50	.....	88,532 50	354 13	.....
3d ward,	76,450	567,113	1,701 34	111,452 50	.....	111,452 50	445 81	.....
4th ward,	46,190	236,907	710 72	11,302 50	.....	11,302 50	45 21	.....
Bath borough,	45,075	398,800	1,196 40	126,495 00	.....	126,495 00	505 98	.....
Bethlehem borough—1st ward,	91,750	982,493	2,947 48	588,257 50	.....	588,257 00	2,353 03	.....
2d ward,	126,700	1,685,033	5,055 10	945,217 50	$300	945,517 50	3,782 07	.....
3d ward,	73,825	620,340	1,861 02	88,280 00	.....	88,280 00	353 12	.....
4th ward,	106,625	795,437	2,386 31	186,122 50	.....	186,122 50	744 49	.....
Bethlehem township,	99,875	1,536,303	4,608 91	187,047 50	.....	187,047 50	748 19	.....
Bushkill township,	38,150	612,704	1,838 11	38,702 50	.....	38,702 50	154 81	.....
Chapman borough,	14,400	125,377	376 13	9,925 00	.....	9,925 00	39 70	.....
East Allen township,	30,250	688,780	2,066 34	95,745 00	.....	95,745 00	382 98	.....
East Bangor borough,	54,955	381,537	1,144 61	46,400	.....	46,400 00	185 60	.....
Easton city—1st ward,	119,500	2,645,860	7,937 58	755,710 00	1,750	757,460 00	3,029 84	.....
2d ward,	145,250	2,313,923	6,941 77	993,415 00	1,500	994,915 00	3,979 66	.....
3d ward,	164,125	1,397,920	4,193 76	537,872 50	.....	537,872 50	2,151 49	.....
4th ward,	152,075	1,492,237	4,476 71	231,867 50	1,500	233,367 50	933 47	.....
5th ward,	111,213	1,148,557	3,445 67	339,502 50	.....	339,502 50	1,358 01	.....
6th ward,	176,125	1,364,867	4,094 62	363,170 00	.....	363,170 00	1,452 68	.....
7th ward,	96,775	774,530	2,323 59	166,517 50	.....	166,517 50	666 07	.....
8th ward,	176,700	1,282,804	3,848 41	116,455 00	.....	116,455 00	465 82	.....
9th ward,	37,625	352,400	1,057 20	60,982 50	.....	60,982 50	243 93	.....
10th ward,	99,650	653,733	1,961 20	69,370 00	.....	69,370 00	277 48	.....
11th ward,	97,625	771,734	2,315 20	61,240 00	.....	61,240 00	244 96	.....
12th ward,	74,850	446,240	1,338 72	35,632 50	.....	35,632 50	142 53	.....

Forks township,	33,450	1,018,250	3,054 75	94,240 00	.....	94,240 00	376 96	.....
Freemansburg borough,	25,950	184,654	553 96	24,167 50	.....	24,167 50	96 67	.....
Glendon borough,	30,125	239,880	719 64	8,087 50	.....	8,087 50	32 35	.....
Hanover township,	9,450	374,183	1,122 55	20,850 00	.....	20,850 00	83 40	.....
Hellertown borough,	40,700	389,570	1,168 71	179,120 00	160	179,280 00	717 12	.....
Lehigh township,	144,900	1,444,667	4,334 00	192,010 00	.....	192,010 00	768 04	.....
Lower Mt. Bethel township,	44,225	1,487,560	4,462 68	202,352 50	.....	202,352 50	809 41	.....
Lower Nazareth township,	41,785	985,676	2,957 03	89,390 00	.....	89,390 00	357 56	.....
Lower Saucon township,	102,175	1,877,503	5,632 51	505,357 50	.....	505,357 50	2,021 43	.....
Moore township,	52,100	871,760	2,615 28	125,485 00	.....	125,485 00	301 94	.....
Nazareth borough—1st ward,	62,925	527,090	1,581 27	430,940	.....	430,940 00	1,723 76	.....
2d ward,	53,350	437,344	1,312 03	236,222 50	75	236,297 50	945 19	.....
3d ward,	40,625	312,910	938 73	63,437 50	.....	63,437 50	253 7[illegible]	.....
Northampton Heights borough,	21,575	715,590	2,146 77	37,312 50	.....	37,312 50	149 25	.....
Palmer township,	85,950	1,181,284	3,543 79	188,237 50	.....	188,237 50	752 95	.....
Pen Argyl borough—1st ward,	48,775	435,307	1,305 92	22,075 00	.....	22,075 00	88 30	.....
2d ward,	45,250	218,427	655 28	77,400 00	.....	77,400 00	309 60	.....
3d ward,	54,825	292,864	878 59	18,835 00	250	19,085 00	76 34	.....
Plainfield township,	70,600	1,045,923	3,137 77	161,375 00	.....	161,375 00	645 50	.....
Portland borough,	31,100	251,597	754 79	36,290 00	200	36,490 00	145 96	.....
South Bethlehem borough—1st ward,	135,700	1,274,380	3,823 14	810,785 00	125	810,910 00	3,243 64	.....
2d ward,	140,300	1,254,152	3,762 46	352,337 50	600	352,937 50	1,411 75	.....
3d ward,	141,425	1,026,277	3,078 83	64,422 50	.....	64,422 50	257 69	.....
4th ward,	94,175	1,304,070	3,912 21	17,800	.....	17,800 00	71 20	.....
5th ward,	60,250	958,337	2,875 01	8,807 50	.....	8,807 50	35 23	.....
Stockertown borough,	15,425	117,880	353 64	81,667 50	.....	81,667 50	326 67	.....
Tatamy borough,	23,500	131,760	395 28	23,272 50	.....	23,272 50	93 09	.....
Upper Mt. Bethel township,	82,400	1,231,310	3,693 93	160,715 00	.....	160,715 00	642 86	.....
Upper Nazareth township,	14,880	817,380	2,452 14	37,562 50	.....	37,562 50	150 25	.....
Washington township,	105,950	939,347	2,818 04	142,477 50	.....	142,477 50	569 91	.....
West Easton borough,	38,100	393,783	1,181 35	28,687 50	.....	28,687 50	114 75	.....
Williams township,	51,250	882,388	2,647 16	97,480 00	.....	97,480 00	389 92	.....
Wind Gap borough,	36,350	276,670	830 01	35,215 00	365	35,580 00	142 32	.....
Total,	$4,595,443	$52,417,056	$157,251 17	$11,230,527 50	$6,825	$11,237,352 50	$44,949 41	$79,105 37

NORTHUMBERLAND COUNTY.

Names of Assessment Districts	Taxables.	Cleared land.	Timber land.	Value of all real estate.	Value of real estate exempt from taxation.	Value of real estate taxable.	Number and value of horses, mares, geldings and mules over the age of four years.		Number and value of neat cattle over the age of four years.	
							No.	Value.	No.	Value.
Coal township,	3,829	10,376	6,406	$3,907,161	$233,416	$3,673,745	811	$62,850	12	$300
Delaware township,	742	15,588	2,082	757,881	61,400	696,481	365	41,929	561	14,145
East Cameron township,	207	2,055	5,124	414,010	4,955	409,055	97	6,868	61	1,505
East Chillisquaque township,	225	4,086	562	257,443	15,175	242,268	204	14,650	164	4,418
Gearhart township,	178	1,963	570	465,845	265,500	200,345	97	7,195	87	2,110
Herndon borough,	221	255	6	217,820	8,650	209,170	42	2,700	16	520
Jackson township,	225	5,042	2,170	235,446	13,850	221,596	147	10,639	173	4,325
Jordon township,	330	6,850	2,816	360,935	4,750	296,185	249	17,635	246	6,000
Lewis township,	396	12,538	2,489	541,496	.....	541,496	494	29,290	745	11,240
Little Mahanoy township,	96	2,113	4,399	163,267	3,400	159,867	155	9,065	87	2,225
Lower Mahanoy township,	765	10,396	2,478	555,109	27,375	527,634	307	22,077	366	9,155
Lower Augusta township,	313	8,616	1,260	282,245	39,950	242,295	156	11,583	144	3,690
Milton borough—1st ward,	259	54	.....	207,014	1,200	205,814	34	1,989	3	125
2d ward,	497	40	.....	548,444	86,500	461,944	66	6,515	3	115
3d ward,	674	12	.....	748,298	110,250	638,048	71	4,990	9	230
4th ward,	431	108	.....	319,795	34,000	285,795	39	3,635	8	200
5th ward,	365	111	.....	274,877	7,100	267,777	22	1,512	4	115
Mt. Carmel borough—1st ward,	740	72	.....	593,565	51,000	542,565	59	5,340	10	250
2d ward,	929	80	.....	629,329	51,000	578,329	51	3,940	13	325
3d ward,	825	84	.....	784,987	137,000	647,987	81	6,112	5	125
4th ward,	980	95	.....	698,366	.....	698,366	51	3,731	16	400
Mt. Carmel township,	1,435	12,723	1,003	2,637,261	40,988	2,596,273	663	51,494	11	320
McEwensville borough,	101	127	.....	47,995	6,000	41,995	30	2,260	21	525
Northumberland borough—1st ward,	407	43	.....	198,248	3,000	195,248	33	2,291	11	275
2d ward,	403	333	.....	283,635	37,700	245,935	37	2,955	18	450
3d ward,	280	147	.....	113,936	1,000	112,936	20	1,573	14	350
Point township,	217	9,595	5,170	308,546	5,425	303,121	310	21,695	301	7,365
Rockefeller township,	321	9,851	2,030	296,083	10,500	285,583	337	24,175	420	10,425
Rush township,	307	11,135	3,551	478,055	22,000	456,055	317	22,364	291	7,325
Ralpho township,	411	7,813	4,033	377,062	30,500	346,562	345	24,155	314	8,300
Riverside borough,	210	144	.....	129,244	21,200	108,044	28	2,048	23	525

Sunbury—1st ward,	403	9	.....	809,769	141,100	668,669	61	4,555	2	50
2d ward,	638	.....	.....	832,358	144,725	687,633	54	3,990	....	.....
3d ward,	837	54	.....	368,850	31,750	337,100	30	2,130	9	225
4th ward,	417	88	.....	301,919	51,800	250,119	23	1,790	2	50
5th ward,	479	61	.....	303,233	6,800	296,433	12	955	....	.....
6th ward,	348	22	.....	153,021	4,700	148,321	5	260	3	75
7th ward,	400	60	.....	261,263	12,500	248,763	27	2,055	13	330
8th ward,	449	35	.....	430,583	75,000	355,583	39	2,905	10	250
9th ward,	302	42	.....	330,498	2,000	328,498	38	2,610	3	75
Snydertown borbugh,	112	1,561	737	142,706	14,800	127,906	63	4,550	43	1,075
Shamokin—1st ward,	429	12	.....	708,040	55,000	653,040	50	3,710	4	100
2d ward,	790	4	.....	694,480	146,400	548,080	110	8,270	7	175
3d ward,	403	1	.....	696,405	275,200	421,205	67	4,825	1	25
4th ward,	800	4	.....	563,395	28,600	534,795	64	4,635	30	750
5th ward,	1,132	73	.....	543,750	25,700	518,050	51	3,959	29	700
6th ward,	687	.....	.....	330,010	17,000	313,010	60	5,254	37	925
7th ward,	395	21	.....	212,360	.....	212,360	12	1,043	3	95
8th ward,	436	.....	.....	622,514	124,550	497,964	26	9,195	1	25
9th ward,	442	12	.....	763,826	75,000	688,826	91	6,800	....	.....
10th ward,	257	19	.....	195,300	10,600	184,700	28	2,217	1	25
Shamokin township,	320	11,603	6,784	449,888	22,000	427,888	440	20,768	559	13,815
Turbotville borough,	171	303	43	131,237	21,000	110,237	54	3,886	30	710
Turbot township,	285	8,020	162	450,523	30,000	420,523	296	15,425	402	9,920
Upper Mahanoy township,	265	8,659	4,224	288,013	10,400	277,613	279	22,320	235	5,810
Upper Augusta township,	293	7,897	5,948	369,450	15,000	354,450	267	18,660	288	7,190
Washington township,	234	7,851	3,071	248,672	6,500	242,172	242	16,909	241	6,009
Watsontown borough—1st ward,	338	46	.....	310,608	10,700	299,908	60	5,260	2	70
2d ward,	418	116	.....	315,910	72,000	243,910	35	2,770	9	225
West Cameron township,	108	1,725	5,937	161,564	3,470	158,094	64	3,582	43	1,075
West Chillisquaque township,	389	6,325	1,434	552,167	85,175	466,992	280	23,020	292	7,570
Zerbe township,	706	1,703	5,323	1,132,917	60,500	1,072,417	152	11,164	35	875
Total,	31,002	188,771	79,812	$31,448,527	$2,914,754	$28,533,773	8,917	$657,727	6,491	$155,597

NORTHUMBERLAND COUNTY—Continued.

Names of Assessment Districts.	Value of salaries and emoluments of office, offices, posts of profit, professions, trades and occupations.	Aggregate value of all property taxable for county purposes at the rate of 3 mills on the dollar.	Aggregate amount of county tax assessed at the rate of 3 mills on the dollar.	Amount of money at interest, including mortgages, judgments, bonds, notes, stocks, etc.	Value of stages, omnibuses, hacks, cabs, etc.	Aggregate value of property taxable for State purposes at 4 mills on the dollar, including money at interest, stages, omnibuses, hacks, cabs, etc.	Aggregate amount of State tax assessed.	Debt of county.
Coal township,	$183,450	$3,920,345	$11,762 04	$14,350	.....	$14,350	$57 40	.....
Delaware township,	15,295	767,850	2,304 87	73,525	.....	73,525	294 10	.....
East Cameron township,	16,740	434,168	1,302 98	21,825	.....	21,825	87 30	.....
East Chillisquaque township,	8,865	270,201	810 63	20,473	.....	20,473	81 89	.....
Gearhart township,	8,825	218,475	655 52	36,398	.....	36,398	145 58	.....
Herndon borough,	15,845	228,235	684 71	43,501	.....	43,501	174 02	.....
Jackson township,	8,225	244,785	734 62	61,006	.....	61,006	244 02	.....
Jordon township,	6,425	326.245	980 09	21,611	.....	21,611	86 44	.....
Lewis township,	7,990	590,016	1,774 38	33,869	.....	33,869	135 48	.....
Little Mahanoy township,	3,980	175,137	526 30	11,480	.....	11,480	45 92	.....
Lower Mahanoy township,	23,195	582,061	1,745 68	97,285	$190	97,475	389 90	.....
Lower Augusta township,	7,915	265,483	797 32	43,591	.....	43,591	174 36	.....
Milton borough—1st ward,	26,245	234,173	702 69	30,560	.....	30,560	122 25	.....
2d ward,	39,890	508,464	1,525 29	341,838	.....	341,838	1,367 78	.....
3d ward,	63,385	706,653	2,120 04	82,045	400	82,445	329 78	.....
4th ward,	39,110	328,740	1,004 15	8,305	500	8,805	35 22	.....
5th ward,	24,265	293,669	881 25	3,300	.....	3,300	13 20	.....
Mt. Carmel borough—1st ward,	48,685	596,840	1,745 67	61,730	.....	61,730	247 20	.....
2d ward,	70,230	652,824	1,963 79	23,925	.....	23,925	95 70	.....
3d ward,	75,750	729,974	2,191 32	65,739	.....	65,739	262 96	.....
4th ward,	66,417	768,914	2,307 51	7,360	.....	7,360	29 44	.....
Mt. Carmel township,	89,840	2,737,927	8,217 98	700	.....	700	2 80	.....
McEwensville borough,	6,870	51,650	155 01	21,379	.....	21,379	85 51	.....
Northumberland borough—1st ward,	21,435	219,249	659 75	7,921	96	8,017	32 06	.....
2d ward,	27,475	276,815	830 27	12,655	.....	12,655	50 61	.....
3d ward,	13,965	128,824	386 76	1,547	.....	1,547	6 19	.....
Point township,	3,840	336,021	1,009 06	15,768	.....	15,768	63 07	.....
Rockefeller township,	7,690	327,873	985 50	33,584	.....	33,584	134 33	.....
Rush township,	4,435	490,179	1,470 07	50,886	.....	50,886	203 60	.....
Ralpho township,	16,375	395,392	1,186 19	33,789	.....	33,789	135 16	.....

Riverside borough,	9,265	119.882	359 82	6,288	.....	6,288	25 15	.....
Sunbury—1st ward,	38,375	711.649	2,135 21	367,374	.....	367,374	1,469 91	.....
2d ward,	52.915	744.538	2,231 68	244,465	900	244,365	977 46	.....
3d ward,	36.180	375.635	1,127 21	62,534	.....	62,534	250 13	.....
4th ward,	32.695	284.654	854 27	21,220	.....	21,220	84 88	.....
5th ward,	30,465	327.853	983 83	2,125	.....	2,125	8 50	.....
6th ward,	17.690	166,346	497 25	1,486	.....	1,486	5 94	.....
7th ward,	23.975	275,123	825 61	45,233	.....	45,233	180 92	.....
8th ward,	38.965	397,703	1,193 42	149,361	4,675	154,036	616 14	.....
9th ward,	19,935	351,118	1,053 51	79,188	.....	79,188	316 75	.....
Snydertown borough,	4.635	138,166	415 21	30,389	.....	30,389	121 52	.....
Shamokin—1st ward,	42,025	698.875	2,097 32	224,556	.....	224,556	898 24	.....
2d ward,	59,350	615.875	1,847 93	215,001	800	215,801	863 20	.....
3d ward	40.125	466.180	1,398 94	163.304	.....	163,304	653 23	.....
4th ward	57.085	597,265	1.794 85	90,331	.....	90.331	361 32	.....
5th ward	83.025	605,734	1,821 88	29,672	.....	29,672	118 68	.....
6th ward	45.455	364.644	1,093 93	7,599	.....	7.599	30 44	.....
7th ward	28,355	241.853	732 30	26,411	.....	26,411	105 65	.....
8th ward	28,085	535.269	1,606 24	140,210	.....	140,210	560 84	.....
9th ward	35,745	731.371	2,196 12	123,536	.....	123,536	494 14	.....
10th ward	23.385	210,327	631 96	1,422	.....	1.422	5 69	.....
Shamokin township,	11.020	482,491	1.447 92	32,703	.....	32.703	130 81	.....
Turbotville borough,	13,160	127.993	386 36	49.450	.....	49.450	197 79	.....
Turbot township,	4.350	450.218	1.350 15	15,741	.....	15.741	62 96	.....
Upper Mahanoy township,	6,685	312.428	937 39	22,584	.....	22,584	90 36	.....
Upper Augusta township,	5,890	386.190	1,158 87	86.265	.....	86,265	345 06	.....
Washington township,	6,595	271.685	815 31	22,276	.....	22,276	89 15	.....
Watsontown borough—1st ward,	28,585	333.823	1,001 74	63,645	.....	63.645	254 60	.....
2d ward	21.010	267,915	804 11	23.308	.....	23.308	93 23	.....
West Cameron township,	5.240	167,991	504 15	225	.....	225	90	.....
West Chillisquaque township,	13.655	511.237	1.534 17	73,436	.....	73.436	293 75	.....
Zerbe township,	30.660	1,124,116	3.372 35	45.507	.....	45,507	182 03	.....
Total,	$1,856,232	$31,203,329	$ 3.632 45	$3,747,890	$7,561	$3,755,451	$15,022 64	$214,200 00

PERRY COUNTY.

Names of Assessment Districts.	Taxables	Cleared land.	Timber land.	Value of all real estate.	Value of real estate exempt from taxation.	Value of real estate taxable.	Number and value of horses, mares, geldings and mules over the age of four years.		Number and value of neat cattle over the age of four years.	
							No.	Value.	No.	Value.
Blain borough,	137	155	.....	$112,245	$31,000	$81,245	36	$1,752	16	$410
Bloomfield borough,	346	343	147	374,611	129,700	244,911	63	2,686	39	667
Buffalo township,	202	5,981	5,063	183,260	9,400	173,860	148	10,685	224	8,985
Carroll township,	394	11,134	5,476	289,974	9,897	280,077	293	25,161	257	6,290
Centre township,	384	8,812	9,159	300,021	6,600	293,421	300	12,754	246	3,438
Duncannon borough,	671	95	.....	389,530	44,900	344,630	76	2,483	15	220
Greenwood township,	285	9,131	5,474	363,503	15,600	347,903	264	16,415	238	4,164
Howe township,	126	2,705	2,414	73,749	1,500	72,249	94	4,778	95	1,194
Jackson township,	296	8,989	12,748	285,960	5,115	280,845	263	36,155	285	9,089
Juniata township,	289	9,499	2,977	259,449	16,900	242,549	282	12,209	242	4,202
Landisburg borough,	126	62	20	70,880	15,000	55,880	45	4,046	32	896
Liverpool borough,	293	369	49	152,295	22,000	130,295	60	4,223	20	410
Liverpool township,	216	8,114	4,724	313,261	4,900	308,361	209	9,580	241	6,525
Madison township,	212	7,311	9,321	379,939	8,325	371,614	232	17,227	196	4,307
Marysville borough,	486	302	735	275,899	32,000	243,899	63	4,096	37	1,027
Miller township,	119	2,721	5,764	66,752	3,557	63,195	89	8,838	94	2,209
Millerstown borough,	222	265	157	113,395	12,000	101,395	56	4,535	18	684
New Buffalo borough,	74	11	.....	22,642	5,275	17,367	7	590	5	73
Newport borough,	630	375	.....	527,453	46,000	481,453	69	3,550	6	120
Oliver township,	370	3,757	1,495	240,600	4,100	236,500	143	8,149	105	2,037
Penn township,	409	6,363	5,855	405,933	7,300	398,633	231	19,890	215	4,972
Rye township,	268	4,944	8,447	157,978	8,900	149,078	153	7,863	141	1,965
Sandy Hill district,	233	6,974	8,444	244,643	8,300	236,343	233	12,075	160	3,018
Saville township,	566	12,576	11,510	392,388	24,700	367,688	398	31,483	339	7,870
Spring township,	485	9,899	6,401	509,669	26,500	483,169	305	22,374	278	5,593
Toboyne township,	325	24,496	15,275	161,889	8,850	153,039	160	5,045	161	2,490
Tuscarora township,	277	5,787	10,050	197,311	7,400	189,911	189	13,287	144	3,322
Tyrone township,	409	8,830	10,789	591,418	113,350	478,068	280	15,627	256	3,902

Watts township,	99	4,302	2,575	116,824	4,800	112,024	88	4,667	88	1,166
Wheatfield township,	279	6,832	5,424	198,892	8,200	190,692	234	6,020	211	2,632
Total,	9,228	171,134	150,493	$7,772,363	$642,069	$7,130,294	5,063	$328,243	4,404	$93,897

Names of Assessment Districts.	Value of salaries and emoluments of office, offices, posts of profit, professions, trades and occupations.	Aggregate value of all property taxable for county purposes at the rate of 5 mills on the dollar.	Aggregate amount of county tax assessed at the rate of 5 mills on the dollar.	Amount of money at interest, including mortgages, judgments, bonds, notes, stocks, etc.	Value of stages, omnibuses, hacks, cabs, etc.	Aggregate value of property taxable for State purposes at 1 mills on the dollar, including money at interest, stages, omnibuses, hacks, cabs, etc.	Aggregate amount of State tax assessed.	Debt of county.
Blain borough,	$12,585	$95,992	$479 96	$55,108	.....	$55,108	$220 43	.....
Bloomfield borough,	25,210	273,474	1,367 37	95,538	$460	95,998	383 99	.....
Buffalo township,	6,080	199,610	998 05	6,893	.....	6,893	27 57	.....
Carroll township,	12,250	323,778	1,618 89	18,855	.....	18,855	75 42	.....
Centre township,	9,515	319,128	1,595 64	17,550	.....	17,550	70 20	.....
Duncannon borough,	69,075	416,408	2,082 04	33,832	375	34,207	136 83	.....
Greenwood township,	7,280	375,702	1,878 51	24,938	.....	24,938	99 75	.....
Howe township,	4,045	82,266	411 33	5,250	.....	5,250	21 00	.....
Jackson township,	9,415	335,454	1,677 27	17,130	.....	17,130	68 52	.....
Juniata township,	8,400	267,460	1,337 30	13,590	.....	13,590	54 36	.....
Landisburg borough,	8,950	69,772	348 86	40,367	.....	40,367	161 47	.....
Liverpool borough,	20,460	155,418	777 09	27,970	265	28,235	112 94	.....
Liverpool township,	4,550	329,016	1,645 08	15,590	.....	15,590	62 36	.....
Madison township,	12,250	405,398	2,026 99	28,070	.....	28,070	112 28	.....
Marysville borough,	49,880	298,902	1,494 51	7,950	.....	7,950	31 80	.....
Miller township,	4,120	78,362	391 81	1,000	.....	1,000	4 00	.....
Millerstown borough,	18,350	124,964	624 82	33,062	475	33,537	134 15	.....
New Buffalo borough,	4,300	22,330	111 65	5,107	.....	5,107	20 43	.....
Newport borough,	77,925	563,048	2,815 24	65,485	1,250	66,735	266 94	.....
Oliver township,	20,550	267,236	1,336 18	30,600	.....	30,600	122 40	.....
Penn township,	29,775	453,270	2,266 35	8,042	.....	8,042	32 17	.....
Rye township,	7,250	166,156	830 78	11,350	.....	11,350	45 40	.....
Sandy Hill district,	7,540	258,976	1,294 88	5,118	.....	5,118	20 47	.....

PERRY COUNTY—Continued.

Names of Assessment Districts.	Value of salaries and emoluments of office, offices, posts of profit, professions, trades and occupations.	Aggregate value of all property taxable for county purposes at the rate of 5 mills on the dollar.	Aggregate amount of county tax assessed at the rate of 5 mills on the dollar.	Amount of money at interest, including mortgages, judgments, bonds, notes, stocks, etc.	Value of stages, omnibuses, hacks, cabs, etc.	Aggregate value of property Aggregate value of property 4 mills on the dollar, including money at interest, stages, omnibuses, hacks, cabs, etc.	Aggregate amount of State tax assessed.	Debt of county.
Saville township,	18,255	425,296	2,126 48	21,520	.....	21,520	86 08	.....
Spring township,	15,480	526,616	2,633 08	52,857	.....	52,857	211 43	.....
Toboyne township,	12,550	173,124	865 62	14,100	.....	14,100	56 40	.....
Tuscarora township,	10,830	217,350	1,086 75	5,885	.....	5,885	23 54	.....
Tyrone township,	23,175	520,772	2,603 86	45,245	.....	45,245	180 98	.....
Watts township,	3,185	121,042	605 21	1,353	.....	1,353	5 41	.....
Wheatfield township,	5,630	204,974	1,024 87	2,830	.....	2,830	11 32	.....
Total,	$518,860	$8,071,294	$40,356 47	$712,185	$2,825	$715,010	$2,860 04	$166,536 40

PHILADELPHIA COUNTY.

Wards.	Number of taxables as per return of county commissioners to the Board of Revision of Taxes.	Real estate as per return made to councils of Philadelphia.			Total real estate taxable, as per said return.	Real estate exempt.
		City rate.	Suburban rate.	Farm rate.		
First	11,447	$17,271,080	.....	.....	$17,271,080	$942,600
Second	7,611	12,430,840	.....	.....	12,430,840	1,271,500
Third	7,302	7,125,575	.....	.....	7,125,575	890,700
Fourth	4,952	8,123,777	.....	.....	8,123,777	564,100
Fifth	5,340	32,058,542	.....	.....	32,058,542	4,927,700
Sixth	2,566	44,849,463	.....	.....	44,849,463	2,867,600
Seventh	9,568	32,585,600	.....	.....	32,585,600	3,048,500
Eighth	6,013	122,301,950	.....	.....	122,301,950	10,717,750
Ninth	2,700	123,603,267	.....	.....	123,603,267	27,424,000
Tenth	9,226	31,991,000	.....	.....	31,991,000	4,678,000
Eleventh	3,087	9,998,261	.....	.....	9,998,261	640,000
Twelfth	3,604	7,461,700	.....	.....	7,461,700	469,900
Thirteenth	8,316	11,852,500	.....	.....	11,852,500	387,900
Fourteenth	7,447	14,657,525	.....	.....	14,657,525	2,362,300
Fifteenth	13,115	37,489,245	.....	.....	37,489,245	9,604,350
Sixteenth	3,979	8,174,800	.....	.....	8,174,800	446,500
Seventeenth	4,439	7,539,100	.....	.....	7,539,100	365,300
Eighteenth	8,186	14,518,680	.....	.....	14,518,680	985,000
Nineteenth	14,934	29,678,400	.....	.....	29,678,400	2,585,900
Twentieth	13,483	29,532,700	.....	.....	29,532,700	2,290,500
Twenty-first	7,939	10,058,070	$2,451,040	$1,099,395	13,608,505	1,881,569
Twenty-second	14,600	38,295,010	11,768,485	2,300,740	52,364,235	5,061,050
Twenty-third	7,038	11,142,550	2,008,000	603,400	13,753,950	1,299,500
Twenty-fourth	14,963	35,504,950	657,800	.....	36,162,750	10,027,600
Twenty-fifth	12,501	21,836,885	2,100,265	1,010,925	24,948,075	3,611,700
Twenty-sixth	12,786	22,842,925	33,000	207,200	23,083,125	3,033,600
Twenty-seventh	9,837	45,136,075	509,450	652,000	46,297,525	10,330,200
Twenty-eighth	13,033	26,507,050	.....	.....	26,507,050	1,710,900
Twenty-ninth	17,116	42,986,000	.....	.....	42,986,000	12,493,700
Thirtieth	8,503	14,574,300	.....	.....	14,574,300	2,404,700

PHILADELPHIA COUNTY—Continued.

Wards.	Number of taxables as per return of county commissioners to the board of revision of taxes.	Real estate as per return made to councils of Philadelphia.			Total real estate taxable, as said return.	Real estate exempt.
		City rate.	Suburban rate.	Farm rate.		
Thirty-first,	9,101	14,074,330	.....	.....	14,074,330	938,700
Thirty-second,	11,878	30,947,000	.....	.....	30,947,000	2,856,400
Thirty-third	16,903	36,715,760	2,900,000	1,402,850	41,018,610	2,454,000
Thirty-fourth,	15,524	34,073,110	7,553,200	2,746,400	44,372,710	5,026,500
Thirty-fifth,	2,602	3,000	3,047,660	4,425,340	7,476,000	468,500
Thirty-sixth,	11,852	17,298,400	1,801,050	1,899,500	20,998,950	2,067,750
Thirty-seventh,	7,159	17,540,850	.....	.....	17,540,850	662,750
Thirty-eighth,	9,214	24,545,250	5,258,050	1,466,750	31,270,050	4,087,100
Thirty-ninth,	11,480	13,957,650	1,928,140	550,000	16,435,790	11,179,900
Fortieth,	6,221	9,563,650	3,362,035	2,058,600	14,984,285	1,590,000
Forty-first,	3,172	.....	6,013,670	1,261,700	7,275,370	2,641,600
Forty-second,	3,561	2,143,430	9,644,965	4,680,850	16,469,245	790,900
Total,	$374,298	$1,072,990,250	$61,036,810	$26,365,650	$1,160,392,710	$164,027,519

Statement of real and personal property subject to city tax (which includes all taxes levied for city and county purposes) for the year 1904, as per return to councils.

City rate,	$1,072,990 250
Suburban rate,	61,036,810
Farm,	26,365,650
Total real estate,	$1,160,392,710
Personal property, horses and cattle,	1,681,313
Total,	$1,162,074,023

Tax, $16,863,029.03.

PHILADELPHIA COUNTY—Continued.

Wards.	Horses and cattle, as per return made to councils of Philadelphia.	Money at interest, aggregate amount assessed to individuals and corporations without additions or deductions for corrections or allowances which have been made up to this time or that may be made hereafter.	Aggregate amount of tax on money at interest at the rate of four (4) mills on the dollar subject as stated.	Carriages to hire as per assessment books for the year 1904, without additions or deductions for corrections or allowances which have been made up to this time, or that may be made hereafter.	Aggregate value of property taxable for State purposes, at the rate of four (4) mills on the dollar subject as stated.	Aggregate amount of State tax assessed at the rate of four (4) mills on the dollar subject as stated.
First,	$56,825	$788,675 75	$3,154 70	1,000	$789,675 75	$3,158 70
Second,	16,675	469,627 91	8,178 50	1,100	470,727 91	1,882 90
Third,	3,500	162,475 00	649 90	1,550	164,025 00	656.10
Fourth,	8,300	297,409 00	1,189 64	2,910	300,319 00	1,201 28
Fifth,	9,742	19,399,824 63	77,599 31	500	19,400,324 36	77,601 31
Sixth,	60,640	108,601,599 61	434,406 44	.....	108,601,599 61	434,406 44
Seventh,	38,820	22,485,448 46	89,941 81	3,000	22,488,448 46	89,953 81
Eighth,	85,015	78,431,805 35	313,727 23	150	78,431,955 35	313,727 83
Ninth,	116,360	24,029,253 51	96,117 00	23,050	24,052,303 51	96,209 20
Tenth,	44,960	7,195,747 47	28,783 01	5,300	7,201,047 47	28,804 21
Eleventh,	12,972	268,375 00	1,073 50	.....	268,375 00	1,073 50
Twelfth	12,545	872,729 46	3,490 91	600	873,329 46	3,493 31
Thirteenth,	17,835	3,789,142 70	15,156 57	250	3,789,392 70	15,157 57
Fourteenth,	20,980	1,151,614 64	4,606 45	12,900	1,164,514 64	4,658 05
Fifteenth,	68,730	11,098,267 75	44,393 06	2,250	11,100,517 75	44,402 06
Sixteenth,	25,270	1,379,213 87	5,516 84	1,800	1,381,013 87	5,524 04
Seventeenth,	16,460	392,856 41	1,571 43	2,100	394,956 41	1,579 83
Eighteenth,	39,160	1,827,749 71	7,311 00	1,300	1,829,049 71	7,316 20
Nineteenth,	51,951	1,779,472 50	7,117 89	8,300	1,787,772 50	7,151 09
Twentieth,	80,605	5,701,428 75	22,805 71	10,230	5,711,658 75	22,846 63
Twenty-first,	37,855	2,030,225 38	8,120 89	2,660	2,032,885 38	8,131 53
Twenty-second,	127,720	29,413,199 65	117,652 82	11,200	29,424,399 65	117,697 62
Twenty-third,	37,565	1,977,625 17	7,910 50	3,650	1,981,275 17	7,925 10
Twenty-fourth,	18,825	7,493,537 51	29,974 18	1,300	7,494,837 51	29,979 38
Twenty-fifth,	34,915	767,837 31	3,071 33	.....	767,837 31	3,071 33
Twenty-sixth,	22,682	1,240,167 00	4,960 65	3,475	1,243,642 00	4,974 55
Twenty-seventh,	36,405	9,659,812 18	38,639 22	5,200	9,665,012 18	38,660 02
Twenty-eighth,	19,820	1,506,692 57	6,026 75	.....	1,506,692 57	6,026 75
Twenty-ninth,	88,675	10,969,210 00	43,876 84	4,100	10,973,310 00	43,893 24
Thirtieth,	16,710	453,259 04	1,813 02	900	454,159 04	1,816 62

PHILADELPHIA COUNTY—Continued.

Wards.	Horses and cattle as per return made to councils of Philadelphia.	Money at interest, aggregate amount assessed to individuals and corporations without additions or deductions for corrections or allowances which have been made up to this time or that may be made hereafter.	Aggregate amonut of tax on money at interest at the rate of four (4) mills on the dollar subject as stated.	Carriages to hire as per assessment books for year year 1904, without additions or deductions for corrections or allowances which have been made up to this time, or that may be made hereafter.	Aggregate value of property taxable for State purposes, at the rate of four (4) mills on the dollar subject as stated.	Aggregate amount of State tax assessed at the rate of four (4) mills on the dollar subject as stated.
Thirty-first.	32,030	955,467 54	3,821 87	2,950	958,417 54	3,833 67
Thirty-second.	23,527	5,810,706 87	23,242 83	1,500	5,812,206 87	23,248 83
Thirty-third.	39,850	1,349,983 85	5,399 93	800	1,350,783 85	5,403 13
Thirty-fourth.	65,637	3,249,447 20	12,997 80	3,590	3,253,037 20	13,012 16
Thirty-fifth.	102,045	1,063,322 00	4,253 28	50	1,063,372 00	4,253 48
Thirty-sixth.	34,852	203,331 50	813 32	600	203,931 50	815 72
Thirty-seventh.	38,400	1,932,258 50	7,729 03	4,000	1,936,258 50	7,745 03
Thirty-eighth.	28,830	11,383,100 70	45,532 37	.....	11,383,100 70	45,532 37
Thirty-ninth.	20,020	148,033 96	592 14	1,900	149,933 96	599 74
Fortieth.	22,080	1,225,037 55	4,900 15	.....	1,225,037 55	4,900 15
Forty-first.	9,465	886,933 00	3,547 74	400	887,333 00	3,549 34
Forty-second.	36,060	2,487,685 26	9,950 73	150	2,487,835 26	9,951 33
Total.	$1,681,313	*$386,329,590 95	$1,545,318 29	$126,715	$386,456,305 95	$1,545,825 15

*Note.—In addition to this total the sum of $38,324,222.76 was, by direction of the Auditor General, assessed against the Provident Life and Trust Company as the amount of taxable assets in the insurance department of that company. The company made a separate return of this amount under protest, and the board of revenue commissioners have, by written communication, addressed to the board of revision of taxes, agreed that the tax on these assets of the company shall not be charged against the city of Philadelphia until it shall have been finally determined by the legal tribunals that the company is liable to the tax.

The Penn Mutual Life Insurance Company, of Philadelphia, also made a return of its taxable assets, under protest, amounting to $36,553,531.09 The said amount is also excepted from the above total, under the same provisions as govern the return of the Provident Life and Trust Company.

SIMON GRATZ,
JOHN WESLEY DURHAM,
RINALDO A. LUKENS,
Board of Revision of Taxes.

PIKE COUNTY.

Names of Assessment Districts.	Taxables.	Cleared land.	Timber land.	Value of all real estate.	Value of real estate exempt from taxation.	Value of real estate taxable.	Number and value of horses, mares, geldings and mules over the age of four years.		Number and value of neat cattle over the age of four years.	
							No.	Value.	No.	Value.
Blooming Grove,	167	2,194	41,000	$115,619	$12,684	$102,935	97	$3,380	137	$1,490
Delaware,	362	4,279	21,970	1.4,219	9.124	185,095	199	6,965	167	1,690
Dingman,	242	4,000	40,200	140,220	7,391	132,829	146	4,870	125	1,290
Greene,	359	7,211	41,327	163,944	11,615	152,329	246	8,625	363	3,750
Lackawaxen,	568	2,100	43,647	220,151	11,815	208,336	170	6,395	242	3,540
Lehman,	322	3,350	25,328	159,015	8,372	150,643	192	6,830	178	1,810
Milford borough,	387	159	32	385,754	56,500	329,254	112	4,150	9	90
Milford township,	98	1,100	6,359	64,122	1,100	63,022	47	1,700	67	670
Palmyra,	218	2,720	21,524	117,702	4,449	107,253	135	4,905	144	1,440
Porter,	33	292	34,795	54,371	15,372	38,999	13	345	13	120
Shohola,	211	2,800	25,000	114,050	3,650	110,400	91	3,085	81	800
Westfall,	771	1,300	14,996	329,098	17,406	311,692	104	3,205	154	1,540
Total,	3,738	31,505	316,178	$2,052,265	$159,478	$1,892,787	1,552	$54,455	1,680	$17,320

PIKE COUNTY—Continued.

Names of Assessment Districts.	Value of salaries and emoluments of office, offices, posts of profit, professions, trades and occupations.	Aggregate value of all property taxable for county purposes at the rate of 7 mills on the dollar.	Aggregate amount of county tax assessed at the rate of 7 mills on the dollar.	Amount of money at interest, including mortgages, judgments, bonds, notes, stocks, etc.	Value of stages, omnibuses hacks, cabs, etc.	Aggregate value of property taxable for State purposes at 4 mills on the dollar, including money at interest, stages, omnibuses, hacks, cabs, etc.	Aggregate amount of State tax assessed.	Debt of county.
Blooming Grove,	$5,400	$113,205	$792 44	$5,693 63	.....	$5,693 63	$22 77	.....
Delaware,	9,910	203,660	1,425 62	15,885 15	$30	15,915 15	63 66	.....
Dingman,	6,710	145,699	1,019 89	19,322 40	.....	19,322 40	77 29	.....
Greene,	11,530	176,234	1,233 64	36,445 00	.....	36,445 00	145 78	.....
Lackawaxen,	16,435	233,706	1,635 94	17,780 41	.....	17,780 41	71 12	.....
Lehman,	9,365	168,648	1,180 54	16,835 00	.....	16,835 00	67 34	.....
Milford borough,	11,980	345,474	2,418 32	123,596 42	2,950	126,546 42	506 21	.....
Milford township,	2,790	68,182	477 27	6,541 65	.....	6,541 65	26 17	.....
Palmyra,	7,375	120,973	846 81	4,859 00	.....	4,859 00	19 44	.....
Porter,	850	40,314	282 20	200 00	.....	200 00	80	.....
Shohola,	7,265	121,640	851 48	8,780 00	595	9,375 00	37 50	.....
Westfall,	22,971	339,408	2,375 86	28,470 00	200	28,670 00	11 68	.....
Total,	$112,581	$2,077,143	$14,540 01	$284,408 66	$3,775	$288,183 66	$1,152 76	No debt.

POTTER COUNTY.

Names of Assessment Districts.	Taxables.	Cleared land.	Timber land.	Value of all real estate.	Value of real estate exempt from taxation.	Value of real estate taxable.	Number and value of horses, mares, geldings and mules over the age of four years.		Number and value of neat cattle over the age of four years.	
							No.	Value.	No.	Value.
Abbott,	236	5,200	48,219	$678,209	$6,900	$671,309	165	$4,405	104	$1,560
Alleghany,	297	8,805	14,306	237,497	8,000	229,497	224	7,260	434	6,510
Austin,	922	.....	793	392,475	39,500	352,975	63	2,630	38	570
Bingham,	266	9,860	14,104	290,922	2,950	287,972	263	4,687	725	10,905
Clara,	129	2,910	8,155	148,516	2,200	146,316	121	3,900	111	1,665
Coudersport borough—1st ward,	472	.....	548	681,896	143,750	538,146	83	3,310	40	642
2d ward,	728	.....	.....	498,847	99,600	399,247	108	4,450	50	750
Eulalia,	323	7,255	50,975	868,603	19,208	849,395	271	12,900	176	2,640
Galeton borough,	1,096	.....	361	417,330	43,000	374,330	98	2,950	29	435
Genesee,	389	8,850	14,102	262,430	11,700	250,730	223	13,505	439	6,655
Harrison,	552	13,300	8,964	453,927	15,200	438,727	372	11,140	787	11,805
Hebron,	313	9,285	14,300	225,025	7,000	218,025	247	10,660	348	5,220
Hector,	329	8,075	14,965	176,794	3,250	173,544	262	7,375	400	6,000
Horner,	98	4,275	16,559	62,380	1,700	60,680	79	2,510	100	1,500
Keating,	246	3,276	22,644	146,729	8,800	137,929	145	6,455	125	1,945
Lewisville borough,	268	.....	.....	188,884	19,000	169,884	70	2,700	84	1,260
Oswayo borough,	216	.....	.....	129,820	5,700	124,120	56	3,035	33	495
Oswayo,	205	7,565	14,781	190,489	2,095	188,394	197	10,295	299	4,485
Pike,	161	4,454	18,572	150,805	5,100	145,705	114	3,140	117	1,755
Pleasant Valley,	86	3,000	7,934	519,373	500	518,873	82	2,625	104	1,580
Portage	145	2,355	11,935	145,130	6,700	138,430	78	4,345	45	735
Roulette,	484	7,192	10,598	343,199	21,500	321,699	213	6,975	221	3,180
Sharon,	397	12,030	8,680	202,201	4,700	197,501	299	7,463	453	6,795
Shingle House borough,	426	.....	.....	134,820	7,100	127,720	85	2,915	58	870
Stewardson,	386	1,925	55,000	896,862	9,700	887,162	138	6,160	23	345
Summit,	108	2,871	19,543	218,525	6,400	212,125	85	4,485	90	1,350
Sweeden,	238	8,475	14,105	300,275	4,000	296,275	205	7,480	269	4,085
Sylvania,	295	2,333	26,277	195,089	8,000	187,089	53	2,135	78	1,170
Ulysses,	244	10,235	33,455	945,210	7,600	937,610	236	7,720	442	6,630
West Branch,	283	2,260	29,851	761,418	7,500	753,918	197	4,635	152	2,280
Wharton,	213	2,625	43,925	163,153	5,500	157,653	98	4,495	85	1,375
Total,	10,551	148,411	523,651	$11,026,843	$533,853	$10,492,990	4,930	$179,040	6,459	$97,192

POTTER COUNTY—Continued.

Names of Assessment Districts.	Value of salaries and emoluments of office, offices, posts of profit, professions, trades and occupations.	Aggregate value of all property taxable for county purposes at the rate of 4 mills on the dollar.	Aggregate amount of county tax assessed at the rate of 4 mills on the dollar.	Amount of money at interest, including mortgages, judgments, bonds, notes, stocks, etc.	Value of stages, omnibuses, hacks, cabs, etc.	Aggregate value of property taxable for State purposes at 4 mills on the dollar, including money at interest, stages, omnibuses, hacks, cabs, etc.	Aggregate amount of State tax assessed.	Debt of county.
Abbott,	$3,200	$680,474	$2,721 90	$12,870	.....	$12 870	$51 48	.....
Alleghany,	3,020	246,287	985 15	9,940	.....	9,940	39 76	.....
Austin,	27,185	383,360	1,533 44	27,170	.....	27,170	108 68	.....
Bingham,	1,365	304,929	1,219 72	33,935	.....	33,935	135 74	.....
Clara,	1,235	153,116	612 46	1,602	.....	1,602	6 41	.....
Coudersport borough—1st ward,	11,025	553,123	2,212 49	283,153	.....	283,153	1,132 61	.....
2d ward,	10,535	414,982	1,659 93	103,425	.....	103,425	413 70	.....
Eulalia,	5,790	870,925	3,482 90	19,208	.....	19,208	76 83	.....
Galeton borough,	29,660	407,375	1,629 50	117,466	.....	117,466	469 87	.....
Genesee,	3,575	274,465	1,097 86	11,452	.....	11,452	45 81	.....
Harrison,	5,130	467,102	1,868 41	43,986	.....	43,986	175 94	.....
Hebron,	2,370	226,275	945 10	5,285	.....	5,285	21 14	.....
Hector,	2,060	188,979	755 92	4,898	.....	4,898	19 59	.....
Horner,	735	65,425	261 70	3,642	.....	3,642	14 57	.....
Keating,	3,700	150,029	600 12	9,895	.....	9,895	39 58	.....
Lewisville borough,	3,435	177,279	709 12	34,925	.....	34,925	139 70	.....
Oswayo borough,	3,175	130,835	523 34	27,117	.....	27,117	108 47	.....
Oswayo,	1,050	204,224	816 90	6,305	.....	6,305	25 22	.....
Pike,	2,060	152,660	610 64	7,095	.....	7,095	28 38	.....
Pleasant Valley,	435	523,513	2,094 05	1,795	.....	1,795	7 18	.....
Portage,	2,785	146,295	585 18	6,633	.....	6,633	26 53	.....
Roulette,	8,270	340,124	1,360 50	16,720	.....	16,720	66 88	.....
Sharon,	1,950	213,709	854 84	8,780	.....	8,780	35 12	.....
Shingle House borough,	9,660	141,165	564 66	21,435	.....	21,435	85 74	.....
Stewardson,	12,725	906,392	3,625 57	11,877	.....	11,877	47 51	.....
Summit,	1,200	219,160	876 64	2,105	.....	2,105	8 42	.....
Sweeden,	2,570	310,410	1,241 64	14,370	.....	14,370	57 48	.....
Sylvania,	11,340	201,734	806 94	2,000	.....	2,000	8 00	.....
Ulysses,	3,225	955,185	3,820 74	11,495	.....	11,495	45 98	.....
West Branch,	5,535	766,368	3,065 47	3,350	.....	3,350	13 40	.....
Wharton,	5,050	168,573	674 29	7,722	.....	7,722	30 89	.....
Total,	$185,050	$10,954,272	$43,817 12	$871,651	.....	$871,651	$3,486 61	$101,500 00

SCHUYLKILL COUNTY.

Names of Assessment Districts.	Taxables.	Cleared land.	Timber land.	Value of all real estate.	Value of real estate exempt from taxation.	Value of real estate taxable.	Number and value of horses, mares, geldings and mules over the age of four years.		Number and value of neat cattle over the age of four years.	
							No.	Value.	No.	Value.
Ashland—1st ward,	488	.....	.....	$425,955	$15,050	$410,905	46	$1,950	6	$120
2d ward,	481	.....	.....	360,225	26,500	333,725	101	3,435	10	200
3d ward,	426	.....	.....	119,182	21,850	97,332	29	1,010	10	200
4th ward,	503	.....	.....	170,575	13,100	157,475	36	1,170	4	80
5th ward,	348	.....	.....	83,700	.....	83,700	8	230	3	60
Auburn,	342	556	30	147,062	7,625	139,437	30	695	9	180
Barry township,	349	7,019	2,211	229,607	13,166	216,441	239	4,153	180	3,600
Blythe township,	550	1,017	855	1,352,859	6,900	1,345,959	206	9,330	44	880
Branch township,	490	594	.....	806,186	15,420	790,766	177	5,920	95	1,900
Brunswick township, East,	470	9,673	208	372,681	13,849	358,832	356	10,180	382	7,640
Brunswick township, West,	434	14,592	1,629	399,340	22,540	376,800	430	10,975	395	7,900
Butler township,	1,127	3,599	540	1,636,800	267,000	1,369,800	182	11,295	196	3,920
Cass township,	1,331	131	242	1,129,290	6,600	1,222,690	212	10,545	281	5,620
Cressona, North ward,	326	114	9	158,204	9,200	149,004	27	720	17	340
Cressona, South ward,	340	334	60	174,111	14,200	159,911	30	905	22	440
Delano township,	581	36	40	257,408	18,000	239,408	17	590	26	520
Eldred township,	372	8,399	170	213,046	10,750	202,296	356	8,005	230	4,600
Frailey township,	383	3	.....	934,122	23,600	910,522	26	645	20	400
Foster township,	274	78	7	655,865	5,800	650,065	67	3,350	7	140
Frackville, North ward,	326	742	.....	100,146	.....	100,146	21	525	17	340
Frackville, South ward,	221	.....	.....	72,130	1,000	71,130	27	700	15	200
Frackville, Middle ward,	329	.....	.....	168,650	22,675	145,975	33	825	7	140
Gilberton, East ward,	647	.....	.....	61,280	.....	61,280	18	570	9	180
Gilberton, Middle ward,	529	.....	.....	38,795	2,700	36,095	5	220	23	460
Gilberton, West ward,	541	.....	.....	506,048	.....	506,048	176	8,320	1	20
Girardville, East ward,	470	.....	.....	162,758	32,500	130,258	29	1,080	3	60
Girardville, Middle ward,	583	.....	.....	233,134	19,628	213,506	49	1,240	6	120
Girardville, West ward,	280	.....	.....	118,211	58,500	59,711	3	90	....	.....
Gordon,	370	244	45	144,991	20,800	124,191	40	1,415	31	620
Hegins township,	642	7,280	2,548	1,305,604	20,975	1,284,629	451	15,355	318	6,360
Hubley township,	267	5,424	1,259	215,228	7,865	207,363	236	8,280	215	4,300

SCHUYLKILL COUNTY—Continued.

Names of Assessment Districts.	Taxables.	Cleared land.	Timber land.	Value of all real estate.	Value of real estate exempt from taxation.	Value of real estate taxable.	Number and value of horses, mares, geldings and mules over the age of four years.		Number and value of neat cattle over the age of four years.	
							No.	Value.	No.	Value.
Kline township,	758	6	6	360,115	10,000	350,115	141	7,050	23	460
Landingville,	116	331	35	54,652	3,450	51,202	14	560	21	420
Mahanoy township,	1,004	1,324	3,072	2,657,262	32,000	2,625,262	992	49,600	....	.....
Mahanoy township, West,	1,408	2	.....	1,279,903	44,737	1,235,166	285	14,250	6	120
Mahantonga township,	244	8,569	1,154	200,859	10,500	190,359	228	8,185	188	3,760
Mahanoy city—1st ward,	1,585	.....	.....	489,084	181,200	307,884	65	3,000	19	380
2d ward,	770	.....	.....	677,271	111,600	565,671	123	6,190	14	280
3d ward,	468	.....	.....	449,380	29,700	419,680	82	3,145	....	.....
4th ward,	725	.....	.....	356,976	116,700	240,276	37	1,700	1	20
5th ward,	1,716	.....	.....	378,353	21,500	356,853	53	2,280	11	220
Manheim township, North,	770	8,981	1,159	683,179	211,597	471,582	334	10,646	359	7,180
Manheim township, South,	253	7,619	140	224,564	6,100	218,464	245	5,830	275	5,500
Middleport,	268	.....	.....	104,861	4,000	100,861	29	925	21	420
Minersville—1st ward,	586	27	.....	408,696	43,000	365,696	146	6,750	25	500
2d ward,	405	3	.....	218,550	11,200	207,350	28	1,120	5	100
3d ward,	407	.....	.....	165,925	21,200	144,725	27	1,170	4	80
4th ward,	366	.....	.....	137,070	31,550	105,520	25	670	6	120
Mt. Carbon,	112	2	2	63,152	150	63,002	22	805	....	.....
McAdoo,	1,174	.....	.....	206,338	43,900	162,438	46	1,535	....	.....
New Philadelphia,	724	145	.....	285,713	5,350	208,363	24	920	30	600
New Ringgold,	101	487	.....	65,309	1,720	63,589	21	745	9	180
Norwegian township,	355	60	70	754,634	.....	754,634	45	950	53	1,060
Norwegian township, East,	257	179	.....	451,795	3,300	448,495	12	515	14	280
New Castle township,	429	.....	.....	537,739	7,000	530,739	100	4,200	36	720
Orwigsburg,	591	1,067	.....	396,562	34,200	362,362	96	3,085	39	780
Palo Alto, East ward,	208	.....	.....	92,600	.....	92,600	11	425	7	140
Palo Alto, West ward,	284	.....	.....	167,025	10,400	126,625	9	425	4	80
Pine Grove borough,	445	157	.....	323,224	45,963	277,261	87	3,350	8	160
Pine Grove township,	845	18,255	4,192	408,084	23,500	384,584	363	12,845	431	8,620
Port Clinton,	207	138	75	70,505	7,800	62,705	15	480	5	100
Port Carbon,	843	129	.....	484,222	59,375	424,847	87	3,470	46	920

Pottsville—1st ward	828	32	.....	957,053	74,500	882,553	90	1,800	3	60
2d ward	545	4	.....	804,244	21,375	782,869	105	4,540	17	340
3d ward	1,120	50	.....	1,824,878	341,150	1,483,728	135	7,000	15	300
4th ward	1,174	2	.....	1,522,174	421,100	1,101,074	116	5,100	22	440
5th ward	1,366	79	.....	1,898,125	770,585	1,127,540	86	4,350	18	360
6th ward	543	12	.....	269,608	3,800	265,808	32	1,190	17	340
7th ward	371	17	.....	286,015	24,260	261,755	42	1,260	13	260
Porter township	1,003	1,959	420	1,210,724	27,760	1,182,964	272	12,520	176	3,520
Rahn township	983	1,018	768	1,254,973	24,025	1,230,948	372	18,600	17	340
Ryan township	255	5,791	996	193,702	7,000	186,702	205	6,475	217	4,340
Rush township	524	6,555	983	276,751	14,000	262,751	183	4,310	154	3,080
Reilly township	500	31	.....	1,170,645	12,400	1,158,245	104	4,710	38	760
Shenandoah—1st ward	1,806	.....	.....	689,806	4,750	685,056	363	17,510	....	.....
2d ward	808	.....	.....	385,802	29,500	356,302	53	2,110	2	40
3d ward	1,318	.....	.....	709,086	41,920	667,166	180	7,200	....	.....
4th ward	1,573	.....	.....	564,233	15,100	549,133	47	2,100	5	100
5th ward	1,358	.....	.....	450,924	4,200	446,724	40	1,640	12	240
St. Clair, North ward	502	33	.....	292,122	11,475	280,647	74	2,755	14	280
St. Clair, South ward	683	1	.....	212,228	9,625	202,603	16	660	19	380
St. Clair, Middle ward	565	10	.....	246,155	50,825	195,330	33	800	17	340
Schuylkill Haven, North ward	381	59	.....	204,576	17,700	186,876	29	860	12	240
Schuylkill Haven, East ward	510	6	.....	392,735	59,100	333,635	56	2,800	2	40
Schuylkill Haven, South ward	385	8	.....	199,237	3,600	195,637	41	1,480	6	120
Schuylkill Haven, West ward	134	.....	.....	25,630	.....	25,630	1	20	....	.....
Schuylkill township	373	5	.....	938,500	10,700	927,800	30	930	35	700
Tamaqua, North ward	817	.....	.....	539,703	6,350	533,353	60	2,225	9	180
Tamaqua, South ward	706	.....	.....	524,600	75,400	449,200	80	3,945	12	240
Tamaqua, East ward	617	.....	.....	342,392	17,600	324,792	52	2,045	16	320
Tamaqua, Middle ward	523	3	.....	475,200	82,700	392,500	53	1,750	2	40
Tremont, East ward	435	7	.....	294,256	23,397	270,859	62	2,615	17	340
Tremont, West ward	320	35	.....	138,313	12,525	125,788	38	1,490	20	400
Tremont township	186	1,680	.....	1,269,096	7,650	1,261,446	135	6,845	18	360
Tower City	707	44	.....	304,940	21,215	283,725	77	2,530	29	580
Union township	507	6,747	1,588	696,715	46,622	650,093	459	14,185	241	4,820
Union township, East	1,066	3,433	280	466,308	20,625	445,683	299	9,135	208	4,160
Union township, North	382	7,509	420	265,562	19,246	246,316	195	3,925	133	2,660
Walker township	195	5,670	4,499	379,412	5,000	374,412	186	4,725	217	4,340
Wayne township	467	15,328	53	381,891	4,650	377,241	477	18,560	491	9,820
Washington township	406	11,781	1,258	320,710	13,090	307,620	370	10,850	374	7,480
West Penn township	764	23,780	2,608	468,186	16,000	452,186	553	14,685	521	10,420
Yorkville township	444	202	.....	282,788	13,500	269,288	35	975	54	1,080
Total	61,484	199,267	33,631	$49,964,793	$4,216,505	$45,748,288	13,291	$493,814	7,435	$148,700

SCHUYLKILL COUNTY—Continued.

Names of Assessment Districts.	Value of salaries and emoluments of office, offices, posts of profit, professions, trades and occupations.	Aggregate value of all property taxable for county purposes at the rate of .... mills on the dollar.	Aggregate amount of county tax assessed at the rate of	Amount of money at interest, including mortgages, judgments, bonds, notes, stocks, etc.	Value of stages, omnibuses, hacks, cabs, etc.	Aggregate value of property taxable for State purposes at 4 mills on the dollar, including money at interest, stages, omnibuses, hacks, cabs, etc.	Aggregate amount of State tax assessed.	Debt of county.
Ashland—1st ward,	$21,490	$434,465	$2,606 79	$53,979	.....	$53,979	$215 92	.....
2d ward,	28,310	365,770	2,194 62	139,128	$100	139,228	556 91	.....
3d ward,	11,010	109,712	658 27	3,118	160	3,278	13 11	.....
4th ward,	16,440	175,165	1,050 99	15,160	.....	15,160	60 64	.....
5th ward,	9,340	93,330	559 98	20,805	.....	20,805	83 22	.....
Auburn,	12,460	152,772	916 63	22,337	.....	22,337	89 35	.....
Barry township,	5,700	229,894	1,379 36	13,984	.....	13,984	55 94	.....
Blythe township,	21,010	1,377,179	8,263 07	550	.....	550	2 20	.....
Branch township,	16,860	815,506	4,893 04	9,325	60	9,385	37 54	.....
Brunswick township, East,	8,400	385,052	2,310 31	51,439	.....	51,439	205 76	.....
Brunswick township, West,	6,230	401,905	2,411 43	40,813	.....	40,813	163 25	.....
Butler township,	33,330	1,418,345	8,510 07	47,414	.....	47,414	189 66	.....
Cass township,	59,640	1,198,545	7,191 27	963	50	1,013	4 05	.....
Cressona, North ward,	14,520	164,584	987 50	22,401	.....	22,401	89 60	.....
Cressona, South ward,	15,210	176,466	1,058 80	30,757	.....	30,757	123 03	.....
Delano township,	25,520	266,038	1,596 23	21,318	.....	21,318	85 27	.....
Eldred township,	8,570	223,471	1,340 83	39,994	.....	29,994	119 98	.....
Frailey township,	13,430	925,047	5,550 28	10,607	50	10,657	42 63	.....
Foster township,	10,400	663,955	3,983 73	300	.....	300	1 20	.....
Frackville, North ward,	12,230	113,456	680 74	8,439	215	8,654	34 62	.....
Frackville, South ward,	9,080	81,260	487 56	5,215	50	5,265	21 06	.....
Frackville, Middle ward,	14,560	161,540	969 24	20,947	40	20,987	83 95	.....
Gilberton, East ward,	23,480	85,510	513 06	2,700	.....	2,700	10 80	.....
Gilberton, Middle ward,	17,200	54,025	324 15	3,200	50	3,250	13 00	.....
Gilberton, West ward,	19,380	533,768	3,202 61	8,040	.....	8,040	32 16	.....
Girardville, East ward,	13,550	144,948	869 69	7,263	.....	7,263	29 05	.....
Girardville, Middle ward,	23,060	237,926	1,427 56	54,926	.....	54,926	219 70	.....
Girardville, West ward,	7,850	67,651	405 91	4,154	.....	4,154	16 62	.....
Gordon,	16,620	142,846	857 07	18,521	.....	18,521	74 08	.....
Hegins township,	18,490	1,324,834	7,949 00	83,420	.....	83,420	333 68	.....

Hubley township,	8,070	228,013	1,368 07	49,228	.....	49,228	196 91	.....
Kline township,	25,390	383,015	2,298 09	6,275	.....	6,275	25 10	.....
Landingville,	3,350	55,532	333 19	35,252	.....	35,252	141 01	.....
Mahanoy township,	35,300	2,710,162	16,260 97	6,050	.....	6,050	24 20	.....
Mahanoy township, West,	44,830	1,294,366	7,666 20	16,111	.....	16,111	64 44	.....
Mahantonga township,	6,540	208,844	1,273 06	18,669	.....	18,669	74 68	.....
Mahanoy city—1st ward,	67,690	379,014	2,274 08	18,870	60	18,930	75 72	.....
2d ward,	40,450	614,126	3,684 76	73,881	1,535	75,416	301 66	.....
3d ward,	25,790	448,615	2,691 69	106,249	.....	106,249	425 00	.....
4th ward,	25,840	267,836	1,607 02	39,331	.....	39,331	157 32	.....
5th ward,	65,130	424,683	2,548 10	11,951	200	12,151	48 60	.....
Manheim township, North,	20,590	509,998	3,059 99	78,054	.....	78,054	312 22	.....
Manheim township, South,	5,130	234,924	1,409 54	23,833	.....	23,833	95 33	.....
Middleport,	13,440	115,646	693 88	12,604	.....	12,604	50 42	.....
Minersville—1st ward,	28,020	402,316	2,413 90	68,906	1,350	70,256	281 02	.....
2d ward,	17,760	226,330	1,357 98	28,844	.....	28,844	115 38	.....
3d ward,	16,000	161,975	971 85	5,341	.....	5,341	21 36	.....
4th ward,	15,590	121,900	731 40	6,158	.....	6,158	24 63	.....
Mt. Carbon,	3,960	67,767	406 60	600	.....	600	2 40	.....
McAdoo,	46,950	210,943	1,265 66	29,007	.....	29,007	116 03	.....
New Philadelphia,	31,670	241,633	1,449 80	16,013	80	16,093	64 37	.....
New Ringgold,	4,710	69,274	415 64	16,132	50	16,182	64 73	.....
Norwegian township,	7,840	764,484	4,586 91	4,690	.....	4,690	18 76	.....
Norwegian township, East,	5,120	454,410	2,726 46	.....	.....	.....	.....	.....
New Castle township,	11,380	547,039	3,282 23	4,000	.....	4,000	16 00	.....
Orwigsburg,	23,820	391,047	2,346 28	74,349	1,000	75,349	301 40	.....
Palo Alto, East ward,	9,190	102,355	614 13	.....	.....	.....	.....	.....
Palo Alto, West ward,	12,230	169,360	1,016 16	2,600	.....	2,600	10 40	.....
Pine Grove borough,	22,370	303,121	1,818 73	278,435	.....	278,435	1,113 74	.....
Pine Grove township,	22,020	428,069	2,568 41	8,162	.....	8,162	32 65	.....
Port Clinton,	7,750	74,035	426 21	8,840	.....	8,840	35 36	.....
Port Carbon,	31,040	460,377	2,762 26	130,304	100	130,404	521 62	.....
Pottsville—1st ward,	40,850	925,263	5,551 58	118,821	.....	118,821	475 28	.....
2d ward,	25,060	813,384	4,880 30	272,252	575	272,827	1,091 31	.....
3d ward,	58,230	1,549,608	9,297 65	624,365	350	624,715	2,498 86	.....
4th ward,	60,910	1,167,524	7,005 14	344,258	.....	344,258	1,377 03	.....
5th ward,	53,590	1,185,840	7,115 04	256,109	.....	256,109	1,024 44	.....
6th ward,	16,310	283,648	1,701 89	8,811	.....	8,811	35 24	.....
7th ward,	12,520	275,795	1,654 77	26,525	.....	26,525	106 10	.....
Porter township,	35,970	1,224,974	7,409 84	35,491	.....	35,491	141 96	.....
Rahn township,	28,890	1,278,813	7,672 88	3,261	.....	3,261	13 04	.....
Ryan township,	5,090	202,607	1,215 64	17,515	.....	17,515	70 06	.....
Rush township,	13,430	283,571	1,701 43	12,824	.....	12,824	51 30	.....
Reilly township,	15,910	1,179,625	7,077 75	14,322	.....	14,322	57 29	.....
Shenandoah—1st ward,	66,070	771,436	4,628 62	1,300	2,800	4,100	16 40	.....
2d ward,	49,400	408,072	2,448 43	73,525	210	73,735	291 94	.....
3d ward,	66,220	741,436	4,448 60	95,633	850	96,483	385 93	.....
4th ward,	60,160	611,593	3,669 56	24,122	160	24,282	97 13	.....
5th ward,	52,740	501,344	3,008 06	11,861	.....	11,861	47 44	.....
St. Clair, North ward,	17,155	300,947	1,805 68	25,196	110	25,306	101 22	.....
St. Clair, South ward,	19,570	223,363	1,340 18	14,175	150	14,325	57 30	.....
St. Clair, Middle ward,	19,980	216,460	1,298 76	23,237	10	23,247	92 99	.....
Schuylkill Haven, North ward,	17,340	205,316	1,231 90	64,432	.....	64,432	257 73	.....
Schuylkill Haven, East ward,	27,870	364,705	2,188 23	115,912	360	116,272	465 09	.....
Schuylkill Haven, South ward,	16,720	214,377	1,286 26	12,268	420	12,688	50 75	.....

SCHUYLKILL COUNTY—Continued.

Names of Assessment Districts.	Value of salaries and emoluments of office, offices, posts of profit, professions, trades and occupations.	Aggregate value of all property taxable for county purposes at the rate of 6 mills on the dollar.	Aggregate amount of county tax assessed at the rate of 6 mills on the dollar.	Amount of money at interest, including mortgages, judgments, bonds, notes, stocks, etc.	Value of stages, omnibuses, hacks, cabs, etc.	Aggregate value of property taxable for State purposes at 4 mills on the dollar, including money at interest, stages, omnibuses, hacks, cabs, etc.	Aggregate amount of State tax assessed.	Debt of county.
Schuylkill Haven, West ward,	3,450	29,100	174 60	.....	.....	.....	.....	.....
Schuylkill township,	9,670	939,100	5,634 60	2,500	.....	2,500	10 00	.....
Tamaqua, North ward,	35,580	571,338	3,428 03	35,132	.....	35,132	140 53	.....
Tamaqua, South ward,	30,870	484,855	2,909 13	134,625	600	135,225	540 90	.....
Tamaqua, East ward,	26,930	354,087	2,124 52	85,762	.....	85,762	343 05	.....
Tamaqua, Middle ward,	32,610	426,900	2,561 40	75,303	.....	75,303	301 21	.....
Tremont, East ward,	17,160	291,154	1,746 93	28,626	180	28,806	115 22	.....
Tremont, West ward,	15,390	143,068	858 41	16,397	.....	16,397	65 59	.....
Tremont township,	7,110	1,275,761	7,654 57	1,928	.....	1,928	7 71	.....
Tower City,	32,550	319,385	1,916 31	29,837	.....	29,837	119 35	.....
Union township,	14,830	683,928	4,103 57	78,372	.....	78,372	313 49	.....
Union township, East,	39,610	498,838	2,993 03	14,057	250	14,307	57 23	.....
Union township, North,	10,440	263,341	1,580 05	10,727	.....	10,727	42 91	.....
Walker township,	3,900	387,377	2,324 26	23,270	.....	23,270	93 08	.....
Wayne township,	10,040	415,661	2,493 97	75,038	.....	75,038	300 15	.....
Washington township,	7,130	333,080	1,998 48	22,251	.....	22,251	89 00	.....
West Penn township,	13,970	491,261	2,947 57	85,647	.....	85,647	342 59	.....
Yorkville township,	13,150	284,493	1,706 96	25,062	.....	25,062	100 25	.....
Total,	$2,322,625	*$48,725,602	$292,353 62	$4,870,705	$12,175	$4,882,880	$19,531 52	$414,900 00

*This total, $48,726,602, includes the "Value of stages, omnibuses, hacks, cabs, etc.," amounting to $12,175, on account of the latter being taxed in Schuylkill county, for county and local, as well as State purposes.

SNYDER COUNTY.

Names of Assessment Districts	Taxables.	Cleared land.	Timber land.	Value of all real estate.	Value of real estate exempt from taxation.	Value of real estate taxable.	Number and value of horses, mares, geldings and mules over the age of four years.		Number and value of neat cattle over the age of four years.	
							No.	Value.	No.	Value.
Adams township,	255	7,464	4,902	$205,611	25,250	$180,361	189	$9,875	169	$3,293
Beaver township,	301	6,708	9,062	284,642	11,000	273,642	266	8,448	173	3,460
Beaver, West, township,	384	10,511	14,020	219,309	11,500	207,809	273	9,400	233	3,890
Centre township,	334	9,419	2,793	227,083	7,265	219,818	211	6,390	191	2,734
Chapman township,	359	6,912	1,191	174,933	12,175	162,758	188	6,777	154	2,913
Franklin township,	490	10,285	12,531	397,967	13,300	384,667	272	13,580	266	4,925
Jackson township,	259	8,415	642	241,692	5,400	236,292	262	10,840	292	5,860
Middleburg borough,	243	216	.....	161,790	26,000	135,790	69	4,327	25	515
Middle Creek township,	285	6,454	1,797	207,741	9,600	198,141	209	9,605	226	4,394
Monroe township,	456	8,620	1,586	403,031	10,800	392,231	354	13,931	360	6,165
Penn township,	492	10,790	592	528,090	48,200	479,890	390	24,525	469	8,282
Perry township,	348	12,466	1,731	225,150	11,800	213,350	323	14,514	275	4,348
Perry, West, township,	273	7,108	4,318	179,171	4,200	174,971	174	6,891	168	3,213
Selinsgrove borough,	566	218	.....	293,730	40,350	253,380	111	3,479	19	343
Spring township,	428	9,600	11,871	300,810	29,270	271,640	276	12,372	222	3,822
Union township,	389	7,757	1,073	171,049	15,500	155,549	228	6,826	191	2,760
Washington township,	512	8,304	5,490	414,332	8,500	405,832	350	12,480	298	4,533
Total,	6,354	131,247	73,599	$4,636,161	$290,040	$4,346,121	4,065	$174,260	3,731	$65,450

SNYDER COUNTY—Continued.

Names of Assessment Districts.	Value of salaries and emoluments of office, offices, posts of profit, professions, trades and occupations.	Aggregate value of all property taxable for county purposes at the rate of 4 mills on the dollar.	Aggregate amount of county tax assessed at the rate of 4 mills on the dollar.	Amount of money at interest, including mortgages, judgments, bonds, notes, stocks, etc.	Value of stages, omnibuses, hacks, cabs, etc.	Aggregate value of property taxable for State purposes at 4 mills on the dollar, including money at interest, stages, omnibuses, hacks, cabs, etc.	Aggregate amount of State tax assessed.	Debt of county.
Adams township,	$7,975	$201,504	$806 01	$19,432	.....	$19,432	$77 72	.....
Beaver township,	15,990	301,540	1,206 16	50,300	.....	50,300	201 20	.....
Beaver, West, township,	16,896	237,995	951 98	17,765	.....	17,765	71 06	.....
Centre township,	13,305	242,247	968 99	12,212	.....	12,212	48 84	.....
Chapman township,	15,422	187,870	751 48	16,100	.....	16,100	64 40	.....
Franklin township,	18,225	421,397	1,685 58	65,667	$350	66,017	264 07	.....
Jackson township,	8,265	261,257	1,045 03	9,392	.....	9,392	37 57	.....
Middleburg borough,	18,050	158,682	634 73	51,537	200	51,737	206 95	.....
Middle Creek township,	10,085	222,225	888 90	20,077	.....	20,077	80 31	.....
Monroe township,	16,950	429,277	1,717 11	28,515	.....	28,515	114 06	.....
Penn township,	16,690	529,387	2,117 55	36,682	.....	36,682	146 73	.....
Perry township,	11,890	244,102	976 41	26,872	.....	26,872	107 49	.....
Perry, West, township,	8,030	193,105	772 42	14,150	.....	14,150	56 60	.....
Selinsgrove borough,	37,125	294,327	1,177 31	48,152	550	48,702	194 81	.....
Spring township,	18,857	306,691	1,226 76	50,592	.....	50,592	202 37	.....
Union township,	16,605	181,740	726 96	12,550	.....	12,550	50 20	.....
Washington township,	22,675	445,520	1,782 08	54,155	.....	54,155	216 62	.....
Total,	$273,035	$4,858,866	$19,435 46	$534,150	$1,100	$535,250	$2,141 00	$30,000 00

SOMERSET COUNTY.

Names of Assessment Districts.	Taxables.	Cleared land.	Timber land.	Value of all real estate.	Value of real estate exempt from taxation.	Value of real estate taxable.	Number and value of horses, mares, geldings and mules over the age of four years.		Number and value of neat cattle over the age of four years.	
							No.	Value.	No.	Value.
Addison township,	536	14,223	23,321	$356,421	$7,000	$349,421	288	$14,830	289	$5,590
Allegheny township,	276	12,632	18,060	149,235	10,950	138,285	218	12,700	247	5,305
Benson borough,	83	126	44	52,075	1,500	47,575	22	1,120	4	85
Berlin borough,	493	467	30	342,135	50,300	291,835	110	7,410	53	1,260
Boswell borough,	591	195	.....	302,969	2,500	300,469	37	2,865	7	135
Black township,	309	7,481	15,075	263,494	4,400	259,094	162	6,410	202	3,649
Brothers Valley township,	687	21,930	14,380	1,029,713	26,925	1,002,788	537	30,485	689	13,345
Casselman borough,	73	1	.....	36,540	3,000	33,540	21	1,250	12	251
Conemaugh township,	630	14,359	11,596	589,669	34,500	555,169	491	27,690	633	14,660
Confluence borough,	382	535	261	255,780	13,000	242,780	41	1,485	39	741
Elk Lick township,	894	11,117	22,941	680,319	11,275	669,044	521	22,465	597	10,651
Fairhope township,	162	1,721	6,135	55,991	2,100	53,891	44	1,705	51	726
Garrett borough,	301	62	.....	98,350	5,400	92,930	39	2,195	28	660
Greenville township,	197	7,378	7,863	118,262	4,350	113,912	187	9,990	219	4,420
Hooversville borough,	242	729	484	117,365	14,500	102,865	37	1,770	18	420
Jefferson township,	292	9,559	16,195	349,280	12,000	337,280	295	13,890	327	5,905
Jenner township,	517	20,526	19,716	865,286	9,500	855,786	577	26,620	594	11,228
Jennertown borough,	41	233	106	35,080	6,275	28,805	21	995	13	325
Larimer township,	198	4,957	6,625	102,756	8,660	94,096	120	5,635	184	3,680
Lincoln township,	284	10,668	5,595	403,351	14,900	388,451	248	11,800	264	4,813
Lower Turkeyfoot township,	347	7,374	15,331	225,408	3,160	222,248	122	3,235	196	2,839
Meyersdale borough,	1,177	148	.....	767,945	72,100	695,845	138	10,700	74	1,555
Middle Creek township,	230	7,320	12,361	198,137	6,100	192,037	140	6,130	255	3,840
Milford township,	309	12,966	4,889	371,545	10,500	361,045	253	13,560	320	6,062
New Baltimore borough,	60	412	159	66,875	41,050	25,025	23	1,070	28	515
New Centreville borough,	54	32	.....	37,105	12,600	24,505	19	1,200	17	340
Northampton township,	216	8,558	12,839	137,405	12,000	125,405	187	10,570	191	3,835
Ogle township,	564	503	18,702	123,857	7,400	116,457	57	1,895	27	611
Paint borough,	589	68	20	149,435	10,700	138,735	41	2,660	17	495
Paint township,	593	8,870	12,400	709,294	18,900	690,394	304	14,290	425	8,295
Quemahoning township,	467	14,944	6,318	597,374	17,300	580,074	295	21,185	407	10,565

SOMERSET COUNTY—Continued.

Names of Assessment Districts.	Taxables.	Cleared land.	Timber land.	Value of all real estate.	Value of real estate exempt from taxation.	Value of real estate taxable.	Number and value of horses, mares, geldings and mules over the age of four years.		Number and value of neat cattle over the age of four years.	
							No.	Value.	No.	Value.
Rockwood borough,	329	.....	.....	167,360	8,100	159,260	84	4,355	48	1,200
Salisbury borough,	347	72	3	201,458	27,300	174,158	90	5,015	47	1,126
Shade township,	468	13,078	26,459	514,183	12,600	501,583	378	15,115	412	7,080
Somerfield borough,	57	.....	.....	24,400	2,100	22,300	31	775	19	295
Somerset borough,	867	206	.....	1,085,700	188,500	897,200	279	19,320	64	1,580
Somerset township,	1,356	27,965	11,110	1,288,168	89,200	1,198,968	676	45,145	1,045	24,150
Southampton township,	170	7,699	10,927	138,258	5,000	133,258	144	6,755	173	3,277
Stony Creek township,	571	14,508	21,920	780,385	18,940	761,445	397	17,455	567	11,170
Stoyestown borough,	113	234	16	104,885	15,000	89,885	28	3,505	21	620
Summit township,	1,000	12,153	15,423	772,077	13,550	758,527	534	28,610	538	11,158
Upper Turkeyfoot township,	370	11,505	11,566	380,098	7,900	372,198	238	11,800	359	6,460
Ursina borough,	168	189	136	63,123	7,575	55,548	17	705	29	530
Wellersburg borough,	121	674	50	42,420	5,500	36,920	18	950	22	360
Windber borough,	2,156	95	435	880,045	72,500	807,545	176	8,555	92	1,780
Total,	19,887	287,322	349,521	$16,030,991	$931,610	$15,099,381	8,688	$457,495	9,856	$197,587

SOMERSET COUNTY—Continued.

Names of Assessment Districts	Value of salaries and emoluments of office, offices, posts of profit, professions, trades and occupations.	Aggregate value of all property taxable for county purposes at the rate of 6 mills on the dollar.	Aggregate amount of county tax assessed at the rate of 6 mills on the dollar.	Amount of money at interest, including mortgages, judgments, bonds, notes, stocks, etc.	Value of stages, omnibuses, hacks, cabs, etc.	Aggregate value of property taxable for State purposes at 4 mills on the dollar, including money at interest, stages, omnibuses, hacks, cabs, etc.	Aggregate amount of State tax assessed.	Debt of county.
Addison township,	$15,350	$385,191	$2,311 15	$65,087	.....	$65,087	$260 34	.....
Allegheny township,	4,430	160,720	964 32	18,670	.....	18,670	74 68	.....
Benson borough,	5,020	53,800	322 80	11,598	.....	11,598	46 39	.....
Berlin borough,	30,140	330,675	1,984 05	110,690	$602	110,692	442 77	.....
Boswell borough,	26,950	330,419	1,982 51	7,782	.....	7,782	31 13	.....
Black township,	9,800	278,953	1,673 72	19,339	.....	19,339	77 36	.....
Brothers Valley township,	20,830	1,067,448	6,404 68	121,205	.....	121,205	484 82	.....
Casselman borough,	3,500	38,541	231 25	6,659	.....	6,659	26 64	.....
Conemaugh township,	18,930	615,849	3,695 10	230,701	.....	230,701	922 80	.....
Confluence borough,	12,470	266,476	1,598 85	22,239	520	22,759	91 04	.....
Elk Lick township,	33,110	735,270	4,411 62	123,126	.....	123,126	492 50	.....
Fairhope township,	6,650	62,972	377 83	10,165	.....	10,165	40 66	.....
Garrett borough,	16,750	112,735	676 41	22,174	.....	22,174	88 70	.....
Greenville township,	3,900	132,222	793 33	17,758	.....	17,758	71 03	.....
Hooversville borough,	10,870	115,925	695 55	10,870	.....	10,870	43 48	.....
Jefferson township,	7,780	364,855	2,189 13	48,990	.....	48,990	195 96	.....
Jenner township,	11,130	901,764	5,428 58	219,424	.....	219,424	877 70	.....
Jennertown borough,	2,140	32,265	193 59	8,135	.....	8,135	32 54	.....
Larimer township,	5,610	109,021	654 13	10,990	.....	10,990	43 96	.....
Lincoln township,	6,770	411,834	2,471 00	87,818	.....	87,818	351 27	.....
Lower Turkeyfoot township,	12,975	241,297	1,417 78	63,556	.....	63,556	254 23	.....
Meyersdale borough,	74,000	782,100	4,692 60	206,717	970	207,687	830 75	.....
Middle Creek township,	4,440	206,417	1,238 50	67,007	.....	67,007	268 03	.....
Milford township,	6,920	387,557	2,325 22	56,055	.....	56,055	224 23	.....
New Baltimore borough,	2,200	29,610	177 66	10,403	.....	10,403	41 61	.....
New Centreville borough,	2,350	28,395	170 37	7,925	.....	7,925	31 70	.....
Northampton township,	5,575	145,385	872 31	15,770	.....	15,770	63 08	.....
Ogle township,	28,100	147,063	882 38	800	.....	800	3 20	.....
Paint borough,	29,470	171,360	1,028 16	25,908	360	26,268	105 07	.....
Paint township,	19,530	732,509	4,395 06	92,467	.....	92,467	369 87	.....

SOMERSET COUNTY—Continued.

Names of Assessment Districts.	Value of salaries and emoluments of office, offices, posts of profit, professions, trades and occupations.	Aggregate value of all property taxable for county purposes at the rate of 6 mills on the dollar.	Aggregate amount of county tax assessed at the rate of 6 mills on the dollar.	Amount of money at interest, including mortgages, judgments, bonds, notes, stocks, etc.	Value of stages, omnibuses, hacks, cabs, etc.	Aggregate value of property taxable for State purposes at 4 mills on the dollar, including money at interest, stages, omnibuses, hacks, cabs, etc.	Aggregate amount of State tax assessed.	Debt of county.
Quemahoning township,	14,840	626,664	3,759 98	79,358	.....	79,358	317 44	.....
Rockwood borough,	23,350	188,165	1,128 99	88,307	635	88,942	355 77	.....
Salisbury borough,	19,600	199,899	1,199 40	76,482	250	76,732	306 93	.....
Shade township,	12,140	535,918	3,215 51	47,338	.....	47,338	189 35	.....
Somerfield borough,	3,310	26,680	160 08	23,983	.....	23,983	95 93	.....
Somerset borough,	73,910	992,010	5,952 06	672,514	850	673,364	2,693 46	.....
Somerset township,	49,220	1,317,483	7,904 90	293,011	.....	293,011	1,172 04	.....
Southampton township,	3,410	146,700	880 20	20,169	.....	20,169	80 67	.....
Stony Creek township,	16,025	806,095	4,836 57	147,874	.....	147,874	591 49	.....
Stoyestown borough,	7,290	101,300	607 80	24,884	400	25,284	101 13	.....
Summit township,	36,570	834,865	5,009 19	237,819	.....	237,819	951 28	.....
Upper Turkeyfoot township	11,220	401,678	2,410 06	35,162	.....	35,162	140 65	.....
Ursina borough,	7,590	64,373	386 24	4,996	.....	4,996	19 98	.....
Wellersburg borough,	4,940	43,170	259 02	2,176	.....	2,176	8 70	.....
Windber borough,	129,465	947,345	5,684 07	16,931	275	17,206	68 82	.....
Total,	$859,540	$16,614,003	$99,684 01	$3,490,432	$4,862	$3,495,294	$13,981 18	No debt.

SULLIVAN COUNTY.

Names of Assessment Districts.	Taxables.	Cleared land.	Timber land.	Value of all real estate.	Value of real estate exempt from taxation.	Value of real estate taxable.	Number and value of horses, mares, geldings and mules over the age of four years.		Number and value of neat cattle over the age of four years.	
							No.	Value.	No.	Value.
Cherry township,	806	31,187	6,379	$236,607	$14,000	$222,607	445	$9,939	659	$7,914
Colley township,	498	9,683	21,148	156,045	2,000	154,045	164	3,427	171	2,052
Davidson township,	458	13,587	35,425	272,965	6,825	266,110	219	4,065	245	4,051
Dushore borough,	210	470	.....	124,689	13,300	111,389	90	3,190	64	946
Elkland township,	248	20,841	2,843	109,555	1,635	107,920	292	5,165	446	5,340
Eaglesmere borough,	61	1,293	.....	124,981	6,500	118,481	26	988	22	330
Forks township,	251	15,613	13,147	177,039	1,950	175,089	274	6,200	384	5,291
Fox township,	205	12,938	9,728	93,987	900	93,087	168	4,227	184	1,736
Forksville borough,	87	296	.....	22,151	3,000	19,151	41	1,055	15	178
Hillsgrove township,	211	5,108	10,770	94,132	5,000	89,132	116	3,575	93	1,102
Laporte borough,	126	440	.....	93,702	42,850	50,852	39	1,060	33	462
Laporte township,	107	7,403	23,619	100,813	2,600	98,213	93	2,340	92	1,078
Shrewsbury township,	87	9,047	19,802	138,838	3,275	135,563	89	2,385	113	1,579
Total,	3,355	127,906	145,861	$1,745,504	$103,835	$1,641,669	2,056	$47,616	2,521	$32,079

SULLIVAN COUNTY—Continued.

Names of Assessment Districts.	Value of salaries and emoluments of office, offices, posts of profit, professions, trades and occupations.	Aggregate value of all property taxable for county purposes at the rate of 10 mills on the dollar.	Aggregate amount of county tax assessed at the rate of 10 mills on the dollar.	Amount of money at interest, including mortgages, judgments, bonds, notes, stocks, etc.	Value of stages, omnibuses, hacks, cabs, etc.	Aggregate value of property taxable for State purposes at 4 mills on the dollar, including money at interest, stages, omnibuses, hacks, cabs, etc.	Aggregate amount of State tax assessed.	Debt of county.
Cherry township,	$22,282	$262,742	$2,627 42	$43,268	.....	$43,268	$173 08	.....
Calley township,	23,755	183,279	1,832 79	11,101	.....	11,101	44 40	.....
Davidson township,	17,920	292,176	2,921 76	10,510	.....	10,510	42 04	.....
Dushore borough,	15,465	130,990	1,309 90	63,539	.....	63,539	254 16	.....
Elkland township,	2,873	121,298	1,212 98	22,182	.....	22,182	88 73	.....
Eaglesmere borough,	2,925	122,724	1,227 24	4,165	.....	4,165	16 66	.....
Forks township,	3,350	189,930	1,899 30	25,357	.....	25,357	101 43	.....
Fox township,	1,711	100,781	1,007 81	2,365	.....	2,365	9 46	.....
Forksville borough,	2,720	23,104	231 04	19,511	.....	19,511	78 05	.....
Hillsgrove township,	7,945	101,754	1,017 54	25,759	.....	25,759	103 04	.....
Laporte borough,	8,190	60,564	605 64	11,669	.....	11,669	46 68	.....
Laporte township,	2,800	104,431	1,044 31	5,545	.....	5,545	22 18	.....
Shrewsbury township,	3,912	143,439	1,434 39	1,611	.....	1,611	6 45	.....
Total,	$115,848	$1,837,212	$18,372 12	$246,588	.....	$246,588	$986 36	$55,831 29

SUSQUEHANNA COUNTY.

Names of Assessment Districts.	Taxables.	Cleared land.	Timber land.	Value of all real estate.	Value of real estate exempt from taxation.	Value of real estate taxable.	Number and value of horses, mares, geldings and mules over the age of four years.		Number and value of neat cattle over the age of four years.	
							No.	Value.	No.	Value.
Apolacon,	141	6,187	5,941	$53,582	$3,200	$50,382	95	$2,375	290	$2,900
Ararat,	213	7,036	4,282	57,905	5,550	52,355	135	3,375	408	4,080
Auburn,	593	23,287	4,983	214,669	18,075	196,594	389	9,725	1,206	12,060
Bridgewater,	506	19,645	5,817	233,401	13,200	220,201	394	9,885	1,224	12,240
Brooklyn,	360	10,821	3,524	122,547	4,210	118,337	250	6,260	796	7,960
Choconut,	167	7,870	3,705	60,216	5,500	54,716	98	2,495	313	3,130
Clifford,	449	16,269	6,057	154,328	7,550	146,778	368	9,255	930	9,300
Dimock,	344	13,120	4,216	117,870	1,850	116,020	192	4,875	830	8,300
Dundaff,	72	741	.....	16,218	450	15,768	25	725	39	390
Forest Lake,	316	11,900	5,064	100,496	7,450	93,046	254	6,505	663	6,630
Forest City,	1,601	.....	475	227,915	43,300	184,615	206	5,150	48	480
Franklin,	227	10,420	4,177	97,715	3,700	94,015	175	4,400	471	4,710
Friendsville,	54	1,236	.....	18,320	3,000	15,320	29	754	47	470
Gibson,	382	14,444	4,494	166,429	22,920	143,509	284	7,100	908	9,080
Great Bend township,	395	11,995	9,067	99,726	4,000	95,726	211	5,275	447	4,470
Great Bend borough,	373	50	.....	68,150	10,450	57,700	41	1,025	12	120
Hallstead,	657	49	.....	99,491	19,575	79,916	69	1,720	15	150
Harford,	480	14,290	5,600	153,918	8,345	145,573	304	7,600	1,107	11,070
Harmony,	351	5,011	12,775	71,875	3,460	68,415	150	3,763	344	3,440
Herrick,	248	9,491	5,249	84,359	10,300	74,059	184	4,660	509	5,090
Hopbottom,	143	474	88	33,955	6,250	27,705	34	850	36	360
Jackson,	340	12,537	3,393	119,788	12,026	107,762	247	6,265	850	8,500
Jessup,	205	9,404	2,570	74,656	4,900	69,756	128	3,260	571	5,710
Lanesboro,	297	1,348	667	59,322	11,500	47,822	78	1,950	81	810
Lathrop,	309	9,425	2,593	72,088	3,000	69,088	226	5,660	562	5,620
Lenox,	513	16,271	8,396	126,473	4,000	122,473	320	8,000	1,173	11,730
Liberty,	359	9,850	6,891	86,475	2,900	83,575	231	5,600	491	4,910
Little Meadows,	87	1,054	304	29,680	12,500	17,180	32	800	56	560
Middletown,	254	10,144	5,674	71,548	3,200	68,348	180	4,505	472	4,720
Montrose,	825	459	.....	272,227	51,400	220,827	190	4,800	66	665
New Milford township,	472	15,100	9,670	172,874	2,000	170,874	292	7,188	1,001	10,010

SUSQUEHANNA COUNTY—Continued.

Names of Assessment Districts.	Taxables	Cleared land.	Timber land.	Value of all real estate.	Value of real estate exempt from taxation.	Value of real estate taxable.	Number and value of horses, mares, geldings and mules over the age of four years.		Number and value of neat cattle over the age of four years.	
							No.	Value.	No.	Value.
New Milford borough,	279	930	113	102,485	9,300	93,185	102	2,790	48	480
Oakland township,	193	4,337	5,784	41,690	900	40,790	135	3,375	302	3,020
Oakland borough,	410	.....	.....	44,034	3,800	40,234	48	1,180	7	70
Rush,	435	15,087	7,212	110,043	5,250	104,793	308	7,700	764	7,640
Silver Lake,	254	13,288	6,393	100,876	3,020	97,856	213	5,325	526	5,260
Springville,	378	15,381	3,349	131,235	4,650	126,585	235	5,930	913	9,130
Susquehanna,	1,454	.....	.....	362,882	114,300	248,582	127	3,200	12	120
Thompson township,	210	7,476	5,278	47,441	950	46,491	136	3,430	513	5,130
Thompson borough,	121	464	169	21,344	4,000	17,344	37	940	53	530
Uniondale,	144	1,788	519	34,250	1,950	32,300	69	1,725	107	1,070
Total,	15,611	328,679	164,489	$4,334,496	$457,881	$3,876,615	7,221	$181,395	19,211	$192,115

SUSQUEHANNA COUNTY—Continued.

Names of Assessment Districts.	Value of salaries and emoluments of office, offices, posts of profit, professions, trades and occupations.	Aggregate value of all property taxable for county purposes at the rate of 9 mills on the dollar.	Aggregate amount of county tax assessed at the rate of 9 mills on the dollar.	Amount of money at interest, including mortgages, judgments, bonds, notes, stocks, etc.	Value of stages, omnibuses, hacks, cabs, etc.	Aggregate value of property taxable for State purposes at 4 mills on the dollar, including money at interest, stages, omnibuses, hacks, cabs, etc.	Aggregate amount of State tax assessed.	Debt of county.
Apolacon,	$850	$56,507	$509 02	$9,840	.....	$9,840	$39 38	.....
Ararat,	450	60,260	543 08	11,455	.....	11,455	45 82	.....
Auburn,	640	219,019	1,972 27	39,716	.....	39,716	158 85	.....
Bridgewater,	375	242,701	2,185 11	47,524	.....	47,524	190 09	.....
Brooklyn,	500	133,057	1,198 40	104,629	$40	104,669	418 67	.....
Choconut,	75	60,416	544 53	8,356	.....	8,356	33 43	.....
Clifford,	475	165,808	1,493 07	48,511	.....	48,511	194 04	.....
Dimock,	.....	129,195	1,163 36	58,791	.....	58,791	235 18	.....
Dundaff,	650	17,533	157 93	11,409	.....	11,409	45 64	.....
Forest Lake,	325	106,506	958 96	39,614	.....	39,614	158 45	.....
Forest City,	35,765	226,010	2,039 12	71,855	.....	71,855	287 43	.....
Franklin,	750	103,875	935 41	15,807	.....	15,807	63 23	.....
Friendsville,	125	16,669	150 20	4,729	.....	4,729	18 89	.....
Gibson,	1,425	161,114	1,450 92	52,702	.....	52,702	210 80	.....
Great Bend township,	1,650	107,121	965 15	7,836	.....	7,836	31 34	.....
Great Bend borough,	4,935	63,780	574 78	44,044	50	44,094	180 17	.....
Hallstead,	9,425	91,211	821 93	46,074	.....	46,074	184 31	.....
Harford,	275	164,518	1,481 67	66,237	.....	66,237	264 96	.....
Harmony,	2,035	77,653	699 66	10,581	.....	10,581	42 32	.....
Herrick,	560	84,369	759 85	18,220	.....	18,220	72 89	.....
Hopbottom,	1,215	30,130	271 65	40,666	.....	40,666	162 66	.....
Jackson,	165	122,692	1,104 63	24,587	.....	24,587	98 35	.....
Jessup,	50	78,776	709 22	30,957	.....	30,957	123 84	.....
Lanesboro,	2,935	53,517	482 20	72,138	.....	72,138	288 54	.....
Lathrop,	225	80,593	725 90	15,871	.....	15,871	63 49	.....
Lenox,	1,050	143,253	1,290 55	106,648	.....	106,648	426 60	.....
Liberty,	.....	94,085	847 31	9,133	.....	9,133	36 53	.....
Little Meadows,	525	19,065	171 88	13,670	.....	13,670	54 68	.....
Middletown,	550	78,123	703 93	9,772	.....	9,772	39 07	.....
Montrose,	11,410	237,702	2,141 38	493,967	735	494,702	1,978 85	.....

SUSQUEHANNA COUNTY—Continued.

Names of Assessment Districts.	Value of salaries and emoluments of office, offices, posts of profit, professions, trades and occupations.	Aggregate value of all property taxable for county purposes at the rate of 9 mills on the dollar.	Aggregate amount of county tax assessed at the rate of 9 mills on the dollar.	Amount of money at interest, including mortgages, judgments, bonds, notes, stocks, etc.	Value of stages, omnibuses, hacks, cabs, etc.	Aggregate value of property taxable for State purposes at 4 mills on the dollar, including money at interest, stages, omnibuses, hacks, cabs, etc.	Aggregate amount of State tax assessed.	Debt of county.
New Milford township,	.....	188,072	1,693 51	27,792	.....	27,792	111 16	.....
New Milford borough,	1,950	98,405	886 31	130,753	.....	130,753	523 01	.....
Oakland township,	1,350	48,535	437 55	18,320	.....	18,320	73 28	.....
Oakland borough,	8,675	50,159	452 73	25,427	.....	25,427	101 70	.....
Rush,	450	120,583	1,086 11	41,819	.....	41,819	167 26	.....
Silver Lake,	.....	108,441	976 42	51,315	.....	51,315	205 26	.....
Springville,	1,800	143,445	1,292 02	48,173	.....	48,173	192 69	.....
Susquehanna,	29,940	281,842	2,540 18	183,866	400	184,266	737 07	.....
Thompson township,	250	55,301	498 23	12,158	.....	12,158	48 63	.....
Thompson borough,	2,000	20,814	187 66	49,762	.....	49,762	199 05	.....
Uniondale,	750	35,845	322 97	19,965	.....	19,965	79 84	.....
Total,	$126,575	$4,376,700	$39,426 76	$2,144,680	$1,225	$2,145,905	$8,587 45	$1,200 00

TIOGA COUNTY.

Names of Assessment Districts.	Taxables.	Cleared land.	Timber land.	Value of all real estate.	Value of real estate exempt from taxation.	Value of real estate taxable.	Number and value of horses, mares, geldings and mules over the age of four years.		Number and value of neat cattle over the age of four years.	
							No.	Value.	No.	Value.
Bloss,	699	10,447	4,623	$218,115	$9,000	$209,115	160	$6,400	135	$2,025
Blossburg,	1,032	1,543	611	469,836	47,300	422,536	174	7,482	38	570
Brookfield,	316	17,724	1,279	331,985	9,000	322,985	207	10,500	795	11,925
Charleston,	591	28,554	2,052	758,598	65,000	693,598	533	21,320	1,244	18,660
Chatham,	391	17,613	2,939	390,598	9,000	381,598	309	12,360	629	9,435
Clymer,	446	15,136	5,643	333,710	5,000	328,710	309	12,050	490	7,350
Covington township,	435	19,265	2,206	411,747	27,500	384,247	260	13,000	677	10,155
Covington borough,	196	548	.....	90,400	7,500	82,900	57	2,635	54	810
Deerfield,	326	14,282	3,214	518,495	79,900	438,595	262	13,100	630	9,450
Delmar,	1,133	43,925	6,075	917,715	11,400	906,315	696	27,840	1,127	16,905
Duncan,	300	8,946	2,718	195,113	20,400	174,713	99	4,040	29	435
Elk,	215	22,513	21,256	214,403	6,000	208,403	136	5,620	91	1,365
Elkland,	381	937	221	297,762	31,000	266,762	87	4,030	76	1,140
Farmington,	276	15,096	2,899	381,888	5,600	376,288	239	9,560	594	8,910
Gaines,	391	22,211	6,954	328,937	9,700	319,237	195	7,800	168	2,520
Hamilton,	569	3,464	1,482	116,993	9,300	107,693	156	8,285	75	1,125
Jackson,	545	20,371	3,977	579,272	7,600	571,672	476	19,040	1,147	17,205
Knoxville,	327	186	50	258,135	37,800	220,335	95	4,800	17	255
Lawrence,	366	9,794	9,618	307,682	5,700	301,982	257	10,280	389	5,835
Lawrenceville,	241	201	.....	143,568	14,100	129,468	47	1,850	23	345
Liberty township,	455	24,092	11,996	425,315	17,500	407,815	347	13,880	569	8,535
Liberty borough,	113	186	.....	71,470	7,300	64,170	67	2,980	36	540
Mansfield,	640	640	59	677,402	242,200	435,202	152	8,056	47	705
Middlebury,	530	20,300	7,386	454,561	10,900	443,661	403	16,936	648	9,720
Morris,	538	28,592	13,242	338,380	17,000	321,380	327	13,080	294	4,410
Nelson township,	29	946	126	25,005	200	24,805	23	920	38	570
Nelson borough,	201	3,536	1,191	143,258	5,550	137,708	140	5,600	165	2,475
Osceola,	248	6,863	958	250,078	15,150	234,928	143	5,720	205	3,075
Richmond,	517	22,525	5,976	688,760	12,000	676,760	431	17,240	1,021	15,315
Roseville,	83	364	38	49,937	5,000	44,937	36	1,495	23	345
Rutland,	301	16,740	2,361	374,241	3,250	370,991	221	9,282	730	10,950

TIOGA COUNTY—Continued.

Names of Assessment Districts.	Taxables.	Cleared land.	Timber land.	Value of all real estate.	Value of real estate exempt from taxation.	Value of real estate taxable.	Number and value of horses, mares, geldings and mules over the age of four years.		Number and value of neat cattle over the age of four years.	
							No.	Value.	No.	Value.
Shippen,	281	18,760	10,130	246,000	5,600	240,400	171	7,182	204	3,060
Sullivan,	478	23,456	2,288	662,736	16,000	646,736	502	21,084	1,144	17,160
Tioga township,	431	21,043	3,456	369,683	7,000	362,683	246	9,840	354	5,310
Tioga borough,	283	169	.....	182,310	11,100	171,210	53	2,805	26	390
Union,	526	20,748	6,053	400,897	12,400	388,497	327	12,426	888	13,320
Ward,	206	16,932	3,710	125,952	3,050	122,902	80	3,360	150	2,250
Wellsboro, 1st ward,	615	962	150	463,963	38,650	425,313	110	4,940	53	795
Wellsboro, 2d ward,	632	1,100	65	673,790	100,600	573,190	169	6,760	91	1,365
Westfield township,	357	12,505	1,215	371,762	13,000	358,762	231	9,240	492	7,380
Westfield borough,	437	615	.....	364,690	54,500	310,190	150	6,000	39	585
Total,	17,080	513,860	148,217	$14,625,142	$1,015,750	$13,609,392	9,083	$380,818	15,645	$234,675

TIOGA COUNTY—Continued.

Names of Assessment Districts.	Value of salaries and emoluments of office, offices, posts of profit, professions, trades and occupations.	Aggregate value of all property taxable for county purposes at the rate of 6 mills on the dollar.	Aggregate amount of county tax assessed at the rate of 6 mills on the dollar.	Amount of money at interest, including mortgages, judgments, bonds, notes, stocks, etc.	Value of stages, omnibuses, hacks, cabs, etc.	Aggregate value of property taxable for State purposes at 4 mills on the dollar, including money at interest, stages, omnibuses, hacks, cabs, etc.	Aggregate amount of State tax assessed.	Debt of county.
Bloss	$47,940	$265,480	$1,592 88	$13,402	$300	$13,702	$54 81	.....
Blossburg	66,120	496,708	2,980 25	38,140	1,000	39,140	156 56	.....
Brookfield	4,175	349,585	2,097 51	9,065	.....	9,065	36 26	.....
Charleston	7,300	740,878	4,445 27	48,885	.....	48,885	195 54	.....
Chatham	4,000	407,393	2,444 36	13,905	.....	13,905	55 62	.....
Clymer	14,300	362,410	2,174 46	18,637	.....	18,637	74 55	.....
Covington township	6,400	413,802	2,482 81	32,802	.....	32,802	131 21	.....
Covington borough	10,530	96,875	581 25	56,870	.....	56,870	227 48	.....
Deerfield	4,300	465,445	2,792 67	37,655	.....	37,655	150 62	.....
Delmar	21,500	972,560	5,835 36	78,335	.....	78,335	313 34	.....
Duncan	17,980	197,168	1,183 01	8,360	.....	8,360	33 44	.....
Elk	10,400	225,788	1,354 73	1,525	.....	1,525	6 06	.....
Elkland	22,660	294,592	1,767 55	183,010	200	183,210	732 84	.....
Farmington	2,575	397,333	2,384 00	18,478	.....	18,478	73 91	.....
Gaines	16,100	345,657	2,073 94	24,250	.....	24,250	97 00	.....
Hamilton	35,975	153,078	918 47	17,542	50	17,592	70 37	.....
Jackson	11,950	619,867	3,719 20	40,460	.....	40,460	161 84	.....
Knoxville	22,950	248,340	1,490 04	108,762	375	109,137	436 55	.....
Lawrence	5,000	323,097	1,938 58	5,072	.....	5,072	20 29	.....
Lawrenceville	15,750	147,413	884 48	14,490	.....	14,490	57 96	.....
Liberty township	8,710	438,940	2,633 64	31,772	.....	31,772	127 09	.....
Liberty borough	7,505	75,195	451 17	18,648	.....	18,648	74 59	.....
Mansfield	39,700	483,663	2,901 98	157,818	800	158,618	634 47	.....
Middlebury	15,350	485,667	2,913 89	45,858	.....	45,858	183 43	.....
Morris	22,700	361,570	2,169 42	23,867	300	24,167	96 67	.....
Nelson township	750	27,045	162 27	.....	.....	.....	.....	.....
Nelson borough	6,350	152,133	912 80	64,573	.....	64,573	258 29	.....
Osceola	9,500	253,223	1,519 34	63,325	.....	63,325	253 30	.....
Richmond	6,000	715,315	4,291 89	63,588	.....	63,588	254 35	.....
Roseville	3,450	56,227	301 36	212	.....	212	85	.....

TIOGA COUNTY—Continued.

Names of Assessment Districts.	Value of salaries and emoluments of office, offices, posts of profit, professions, trades and occupations.	Aggregate value of all property taxable for county purposes at the rate of .... mills on the dollar.	Aggregate amount of county tax assessed at the rate of .... mills on the dollar.	Amount of money at interest, including mortgages, judgments, bonds, notes, stocks, etc.	Value of stages, omnibuses, hacks, cabs, etc.	Aggregate value of property taxable for State purposes at 4 mills on the dollar, including money at interest, stages, omnibuses, hacks, cabs, etc.	Aggregate amount of State tax assessed.	Debt of county.
Rutland,	4,150	395,373	2,372 24	43,723	.....	43,723	174 89	.....
Shippen,	7,550	258,192	1,549 16	1,100	.....	1,100	4 40	.....
Sullivan,	7,900	692,880	4,157 28	23,845	.....	23,845	95 38	.....
Tioga township,	9,000	386,833	2,321 00	18,228	.....	18,228	72 91	.....
Tioga borough,	15,750	190,155	1,140 93	60,820	.....	60,820	243 28	.....
Union,	6,200	420,443	2,522 66	151,793	.....	151,793	607 17	.....
Ward,	5,450	133,962	803 77	242	.....	242	97	.....
Wellsboro, 1st ward,	38,740	469,788	2,818 73	352,670	.....	352,670	1,410 68	.....
Wellsboro, 2d ward,	41,500	622,815	3,736 89	626,758	1,400	628,158	2,512 63	.....
Westfield township,	6,650	382,032	2,292 19	39,028	.....	39,028	156 11	.....
Westfield borough,	30,000	346,775	2,080 65	159,778	330	160,108	640 43	.....
Total,	$640,810	$14,865,695	$89,194 08	$2,717,291	$4,755	$2,722,046	$10,888 14	$72,000 00

UNION COUNTY.

Names of Assessment Districts.	Taxables.	Cleared land.	Timber land.	Value of all real estate.	Value of real estate exempt from taxation.	Value of real estate taxable.	Number and value of horses, mares, geldings and mules over the age of four years.		Number and value of neat cattle over the age of four years.	
							No.	Value.	No.	Value.
Buffalo township,	697	14,999	2,048	$1,168,617	$25,300	$1,143,317	618	$37,705	739	$18,737
East Buffalo township,	463	7,448	1,745	659,801	6,400	653,401	346	19,510	478	12,625
West Buffalo township,	421	10,598	10,341	424,380	4,700	419,680	305	10,210	354	6,262
Gregg township,	343	6,286	2,037	389,885	16,100	373,785	241	12,350	279	6,870
Hartley township,	534	11,923	36,750	391,274	13,520	377,754	338	14,155	345	7,070
Hartleton borough,	97	510	.....	60,726	7,650	53,076	46	2,555	46	1,035
Kelly township,	386	9,981	.....	853,178	17,500	835,678	432	19,005	568	13,085
Lewis township,	369	7,708	18,382	377,157	12,200	364,957	257	8,225	249	3,758
Lewisburg—North ward,	519	48	.....	501,405	48,600	452,805	55	2,262	2	35
South ward,	473	.....	.....	768,775	286,000	482,775	54	2,840	4	100
West ward,	371	15	.....	248,215	14,000	234,215	40	1,490	5	140
Limestone township,	301	10,325	1,226	561,274	5,000	556,274	325	8,513	357	5,600
Mifflinburg, East ward,	333	240	.....	224,851	17,600	207,251	83	2,949	17	291
Mifflinburg, West ward,	316	335	.....	250,713	50,000	200,713	65	3,300	9	185
New Berlin,	232	100	.....	196,685	61,500	135,185	70	2,680	36	590
Union township,	204	5,969	206	262,892	4,400	258,492	176	7,001	243	4,335
White Deer township,	629	11,966	15,896	618,341	25,000	593,341	467	23,018	486	9,413
Total,	6,677	98,451	88,631	$7,958,169	$615,470	$7,342,699	3,918	$177,828	4,217	$90,131

UNION COUNTY—Continued.

Names of Assessment Districts.	Value of salaries and emoluments of office, offices, posts of profit, professions, trades and occupations.	Aggregate value of all property taxable for county purposes at the rate of 3 mills on the dollar.	Aggregate amount of county tax assessed at the rate of 3 mills on the dollar.	Amount of money at interest, including mortgages, judgments, bonds, notes, stocks, etc.	Value of stages, omnibuses, hacks, cabs, etc.	Aggregate value of property taxable for State purposes at 4 mills on the dollar, including money at interest, stages, omnibuses, hacks, cabs, etc.	Aggregate amount of State tax assessed.	Debt of county.
Buffalo township,	$26,900	$1,226,659	$3,679 98	$84,967	.....	$84,967	$339 87	.....
East Buffalo township,	26,600	712,153	2,136 41	59,904	320	60,224	240 90	.....
West Buffalo township,	13,115	449,267	1,347 80	37,547	.....	37,547	150 19	.....
Gregg township,	16,200	409,205	1,227 62	46,292	.....	46,292	185 17	.....
Hartley township,	33,000	431,979	1,295 94	40,421	.....	40,421	161 68	.....
Hartleton borough,	6,425	63,091	189 27	2,974	.....	2,974	11 90	.....
Kelly township,	17,875	885,643	2,656 93	37,452	.....	37,452	149 81	.....
Lewis township,	13,825	390,825	1,172 48	16,870	.....	16,870	67 48	.....
Lewisburg—North ward,	40,325	495,427	1,486 28	80,289	350	80,639	322 56	.....
South ward,	40,225	525,940	1,577 82	242,868	.....	242,868	971 47	.....
West ward,	27,200	263,045	789 14	50,260	100	50,360	201 44	.....
Limestone township,	8,850	579,237	1,737 71	12,515	.....	12,515	50 06	.....
Mifflinburg, East ward,	29,125	239,616	718 85	54,668	275	54,943	219 77	.....
Mifflinburg, West ward,	30,725	234,923	704 77	123,442	250	123,692	494 77	.....
New Berlin,	18,775	157,230	471 69	46,514	220	46,734	186 94	.....
Union township,	12,375	282,203	846 61	38,883	.....	38,883	155 54	.....
White Deer township,	35,425	661,197	1,983 59	57,437	.....	57,437	229 75	.....
Total,	$396,965	$8,007,623	$24,022 89	$1,033,304	$1,515	$1,034,819	$4,139 30	$25,000 00

VENANGO COUNTY.

Names of Assessment Districts.	Taxables	Cleared land.	Timber land.	Value of all real estate.	Value of real estate exempt from taxation.	Value of real estate taxable.	Number and value of horses, mares, geldings and mules over the age of four years.		Number and value of neat cattle over the age of four years.	
							No.	Value.	No.	Value.
Allegheny township	107	4,913	9,346	$270,530	$6,200	$264,330	112	$6,675	126	$2,480
Canal township	285	10,746	3,508	245,420	7,500	237,920	318	15,325	363	7,160
Cooperstown borough	82	250	22	60,460	4,700	55,760	37	1,760	19	345
Clintonville borough	94	656	12	71,935	5,050	66,885	55	2,855	24	420
Clinton township	265	8,614	8,457	693,475	105,000	588,475	241	14,880	258	5,900
Cherrytree township	350	15,021	6,345	413,325	7,400	405,925	335	19,190	450	6,780
Cornplanter township	455	6,313	16,841	644,370	15,500	628,870	247	12,245	254	3,840
Cranberry township	1,009	14,636	27,857	1,845,430	9,500	1,835,930	664	31,560	557	11,295
Emlenton borough	372	.....	.....	568,325	46,500	521,825	86	5,555	16	445
Frenchcreek township	345	10,356	7,947	323,100	7,400	315,700	263	13,010	326	6,745
Franklin—1st ward	1,260	.....	.....	1,999,070	622,600	1,376,470	110	5,180	29	570
2d ward	1,132	.....	.....	2,449,500	320,090	2,129,410	184	14,735	21	420
3d ward	499	345	2	845,725	25,700	820,025	64	2,795	13	245
Irwin township	378	15,402	4,176	442,970	13,000	429,970	365	17,620	487	9,835
Jackson township	202	12,488	2,105	244,925	7,900	237,025	234	11,445	296	4,430
Mineral township	139	6,244	7,232	345,520	7,800	337,720	158	9,015	175	3,675
Oakland township	318	11,952	5,437	339,565	3,700	335,865	366	17,085	401	6,755
Oil Creek township	169	4,773	8,744	395,920	3,000	392,920	177	10,300	184	2,805
Oil City—1st ward	644	.....	.....	942,275	139,700	802,575	26	1,190	.....	.....
2d ward	282	.....	.....	1,228,700	134,000	1,094,700	96	6,520	2	80
3d ward	416	.....	.....	746,370	11,000	735,370	31	1,550	3	150
4th ward	726	.....	.....	1,906,035	180,000	1,726,035	43	4,545	5	120
5th ward	514	.....	.....	677,875	14,000	663,875	93	4,795	2	50
6th ward	376	.....	.....	334,715	3,500	331,215	12	610	8	125
7th ward	527	.....	.....	1,425,275	45,000	1,380,275	31	2,325	13	195
8th ward	638	.....	.....	430,675	49,200	381,475	17	850	9	180
9th ward	331	.....	.....	257,230	20,000	237,230	18	1,050	10	235
Plum township	354	11,535	4,268	330,670	14,500	316,170	355	18,300	357	5,355
Pleasantville borough	230	276	1	225,180	39,500	185,680	111	5,625	33	495
President township	81	5,236	15,525	161,615	2,800	158,815	78	4,495	75	1,425
Pinegrove township	326	11,817	11,688	532,720	7,200	525,520	341	16,965	323	4,940

VENANGO COUNTY—Continued.

Names of Assessment Districts.	Taxables.	Cleared land.	Timber land.	Value of all real estate.	Value of real estate exempt from taxation.	Value of real estate taxable.	Number and value of horses, mares, geldings and mules over the age of four years.		Number and value of neat cattle over the age of four years.	
							No.	Value.	No.	Value.
Polk borough,	131	520	.....	652,625	603,000	49,625	35	1,830	23	345
Richland township,	365	8,009	5,362	368,185	13,000	355,185	311	10,955	363	7,225
Rockland township,	495	10,728	19,063	651,280	12,000	639,280	395	20,610	386	7,695
Rouseville borough,	190	510	.....	151,990	6,400	145,590	35	1,750	16	240
Siverly borough,	426	739	.....	321,505	3,000	318,505	20	875	46	920
Sandycreek township,	259	5,017	6,172	583,560	5,200	578,360	208	10,755	191	3,800
Sugarcreek township,	970	10,993	22,226	1,288,045	47,900	1,240,145	358	14,885	508	10,360
Scrubgrass township,	263	10,472	5,279	319,935	15,500	304,435	290	13,320	317	6,350
Utica borough,	102	792	114	60,160	8,600	51,560	43	2,170	32	580
Victory township,	85	3,470	10,830	111,835	1,500	110,335	82	4,240	83	1,630
West End borough,	105	333	.....	187,970	3,000	184,970	12	800	15	300
Total,	16,297	203,156	208,559	$26,095,990	$2,598,040	$23,497,950	7,057	$362,240	6,819	$126,990

VENANGO COUNTY—Continued.

Names of Assessment Districts	Value of salaries and emoluments of office, offices, posts of profit, professions, trades and occupations.	Aggregate value of all property taxable for county purposes at the rate of 4 mills on the dollar.	Aggregate amount of county tax assessed at the rate of 4 mills on the dollar.	Amount of money at interest, including mortgages, judgments, bonds, notes, stocks, etc.	Value of stages, omnibuses, hacks, cabs, etc.	Aggregate value of property taxable for State purposes at 4 mills on the dollar, including money at interest, stages, omnibuses, hacks, cabs, etc.	Aggregate amount of State tax assessed.	Debt of county.
Allegheny township	$2,150	$275,635	$1,102 53	$8,358	.....	$8,358	$33 43	.....
Canal township	1,050	261,455	1,045 82	19 777	.....	19,777	79 11	.....
Cooperstown borough	5,900	63,765	255 06	132,296	$190	132 486	529 94	.....
Clintonville borough	4,850	75,010	300 04	15,703	200	15,903	63 61	.....
Clinton township	11,155	620,410	2,481 66	45,590	.....	45,590	182 36	.....
Cherrytree township	7,860	439,755	1,759 01	31,733	.....	31,733	126 93	.....
Cornplanter township	18,200	663,155	2,652 64	79,570	.....	79,570	318 28	.....
Cranberry township	39,575	1,918,360	7,673 44	65,443	.....	65,443	261 77	.....
Emlenton borough	23,590	551,415	2,205 68	332,426	$825	333,251	1,333 01	.....
Frenchcreek township	4,970	340,425	1,361 69	35,985	.....	35,985	143 94	.....
Franklin—1st ward	68,855	1,451,075	5,804 29	540,780	200	540,980	2,163 93	.....
2d ward	66,910	2,211,475	8,845 91	453,122	2,195	455,317	1,821 27	.....
3d ward	25,785	848,850	3,395 40	17,429	200	17,629	70 51	.....
Irwin township	6,370	463,795	1,855 18	29,802	.....	29,802	119 21	.....
Jackson township	2,625	255,525	1,022 10	44,881	.....	44,881	179 52	.....
Mineral township	3,575	353,985	1,415 93	10,129	.....	10,129	40 51	.....
Oakland township	6,335	366,040	1,464 16	38,902	.....	38,902	155 61	.....
Oil Creek township	5,400	411,425	1,645 69	15,465	.....	15,465	61 86	.....
Oil City—1st ward	38,960	842,665	3,370 66	106,812	.....	106,812	427 25	.....
2d ward	19,070	1,120,370	4,481 49	48,452	750	49,202	196 81	.....
3d ward	20,950	758,020	3,032 10	98,080	1,400	99,480	397 92	.....
4th ward	58,930	1,789,630	7,158 50	559,785	.....	559,785	2,239 14	.....
5th ward	25,725	694,445	2,777 78	89,643	720	90,363	361 45	.....
6th ward	22,290	354,240	1,416 96	39,010	.....	39,010	156 04	.....
7th ward	32,615	1,415,410	5,661 64	350,273	.....	350,273	1,401 09	.....
8th ward	28,210	410,715	1,642 84	5,070	.....	5,070	20 28	.....
9th ward	16,415	254,980	1,019 90	14,733	.....	14,733	58 93	.....
Plum township	6,620	346,445	1,385 76	26,676	.....	26,676	106 70	.....
Pleasantville borough	12,550	204,350	817 40	44,928	.....	44,928	179 71	.....
President township	1,500	166,235	664 93	8,343	.....	8,343	33 37	.....

VENANGO COUNTY—Continued.

Names of Assessment Districts.	Value of salaries and emoluments of office, offices, posts of profit, professions, trades and occupations.	Aggregate value of all property taxable for county purposes at the rate of 4 mills on the dollar.	Aggregate amount of county tax assessed at the rate of 4 mills on the dollar.	Amount of money at interest, including mortgages, judgments, bonds, notes, stocks, etc.	Value of stages, omnibuses, hacks, cabs, etc.	Aggregate value of property taxable for State purposes at 4 mills on the dollar, including money at interest, stages, omnibuses, hacks, cabs, etc.	Aggregate amount of State tax assessed.	Debt of county.
Pinegrove township,	7,455	554,880	2,219 53	47,216	.....	47,216	188 86	.....
Polk borough,	6,485	58,285	233 14	12,032	.....	12,032	48 13	.....
Richland township,	6,695	380,060	1,520 24	44,220	.....	44,220	176 88	.....
Rockland township,	14,680	682,265	2,729 06	43,689	.....	43,689	174 76	.....
Rouseville borough,	9,885	157,465	629 87	5,800	.....	5,800	23 20	.....
Siverly borough,	17,210	337,510	1,350 04	43,242	.....	43,242	172 97	.....
Sandycreek township,	9,840	602,755	2,411 03	52,949	.....	52,949	211 80	.....
Sugarcreek township,	39,730	1,305,120	5,220 48	38,257	.....	38,257	153 03	.....
Scrubgrass township,	6,200	330,305	1,321 23	32,239	.....	32,239	128 96	.....
Utica borough,	4,995	59,305	237 23	57,726	445	52,181	208 72	.....
Victory township,	945	117,150	468 60	7,301	.....	7,301	29 20	.....
West End borough,	5,500	191,570	766 28	4,687	.....	4,687	18 75	.....
Total,	$718,550	$24,705,730	$98,822 92	$3,692,564	$7,125	$3,699,689	$14,798 75	$220,000 00

WARREN COUNTY.

Names of Assessment Districts.	Taxables.	Cleared land.	Timber land.	Value of all real estate.	Value of real estate exempt from taxation.	Value of real estate taxable.	Number and value of horses, mares, geldings and mules over the age of four years.		Number and value of neat cattle over the age of four years.	
							No.	Value.	No.	Value.
Warren borough—1st ward,	408	.....	.....	$817,275	$265,500	$551,775	36	$2,925	16	$256
2d ward,	317	.....	.....	682,025	100,000	582,025	70	4,540	4	64
3d ward,	353	.....	.....	1,144,790	180,000	964,790	111	7,070	11	176
4th ward,	510	.....	.....	644,200	178,000	466,200	44	2,450	11	176
5th ward,	646	.....	.....	408,575	44,000	364,575	70	3,570	56	896
6th ward,	692	.....	.....	548,727	76,000	472,727	31	1,230	22	352
7th ward,	143	.....	.....	143,800	38,000	105,800	15	1,025	26	416
Youngsville,	348	148	.....	170,689	18,520	152,169	88	2,525	77	1,232
Tidioute,	467	.....	.....	286,793	45,000	241,793	114	4,190	54	764
Columbus,	291	.....	.....	155,672	51,000	104,672	66	2,480	47	752
Clarendon,	291	.....	.....	86,900	9,050	77,850	62	1,680	40	640
Bear Lake,	113	168	.....	53,770	4,000	49,770	53	1,429	31	496
Sugar Grove,	184	706	.....	137,541	13,400	124,141	92	2,555	62	992
Grand Valley,	101	1,454	.....	56,666	4,100	52,566	60	1,800	43	688
Brokenstraw township,	425	8,675	11,961	348,504	41,700	306,804	244	6,470	328	5,273
Conewango,	568	9,018	9,233	311,550	2,350	312,200	273	12,851	495	7,920
Columbus,	236	18,188	4,352	425,893	51,000	374,893	336	13,965	927	14,819
Coryden,	172	5,855	15,820	164,471	40,000	124,471	86	3,410	134	2,144
Cherry Grove,	88	915	24,922	141,009	2,150	138,859	80	4,079	78	1,248
Deerfield,	155	19,328	7,064	144,610	2,200	142,410	147	4,885	169	2,704
Elk,	216	4,791	10,827	153,275	6,365	146,910	192	5,205	311	4,976
Eldred	308	18,976	2,191	189,381	8,700	180,681	235	7,856	415	6,834
Freehold,	355	13,825	7,022	353,435	12,925	340,510	364	11,325	907	14,512
Farmington,	310	16,912	3,239	392,484	.....	392,484	373	12,925	845	13,529
Glade,	368	5,790	8,212	392,338	27,700	364,638	311	8,175	240	2,840
Kinzua,	311	1,679	3,028	386,828	214,900	171,928	125	5,660	74	1,284
Limestone,	113	10,156	3,191	171,370	5,250	166,120	111	5,115	96	1,536
Mead,	280	9,384	20,848	434,422	97,825	336,597	74	3,610	117	1,872
Pine Grove,	482	12,654	9,218	405,898	35,000	370,898	384	18,280	815	13,040
Pleasant,	171	12,398	1,579	237,068	40,775	196,293	128	5,595	153	2,452
Pittsfield,	446	23,527	10,357	439,254	55,680	383,574	324	12,110	543	8,726

WARREN COUNTY—Continued.

Names of Assessment Districts.	Taxables	Cleared land.	Timber land.	Value of all real estate.	Value of real estate exempt from taxation.	Value of real estate taxable.	Number and value of horses, mares, geldings and mules over the age of four years.		Number and value of neat cattle over the age of four years.	
							No.	Value.	No.	Value.
Sugar Grove,	417	21,031	.....	388,333	6,000	382,333	429	12.275	908	14,528
Spring Creek,	434	28,805	1,946	329,320	14,400	314,920	280	8,280	778	12,448
Sheffield,	802	10,016	20,509	457,156	39,250	417,906	173	7,580	188	3,008
South West,	225	19,673	450	234,562	7,300	227,262	200	8,280	174	2,784
Triumph,	212	14,943	60	185,753	1,040	184,713	171	6,165	160	2,560
Watson,	65	9,608	19,080	248,429	4,500	243,929	78	4,420	73	1,168
Total,	11,933	298,623	195,109	$12,275,756	$1,743,580	$10,532,186	6,030	$227,976	9,428	$150,105

WARREN COUNTY—Continued.

Names of Assessment Districts.	Value of salaries and emoluments of office, offices, posts of profit, professions, trades and occupations.	Aggregate value of all property taxable for county purposes at the rate of .... mills on the dollar.	Aggregate amount of county tax assessed at the rate of .... mills on the dollar.	Amount of money at interest, including mortgages, judgments, bonds, notes, stocks, etc.	Value of stages, omnibuses, hacks, cabs, etc.	Aggregate value of property taxable for State purposes at 4 mills on the dollar, including money at interest, stages, omnibuses, hacks, cabs, etc.	Aggregate amount of State tax assessed.	Debt of county.
Warren borough—1st ward,	$33,850	$588,806	$3,532 84	$292,861	.....	$292,861	$1,171 44	.....
2d ward,	28,375	615,004	3,690 02	576,792	$300	577,092	2,308 36	.....
3d ward,	32,450	1,004,486	6,026 91	159,625	5,000	164,625	658 50	.....
4th ward,	32,600	501,426	3,008 55	2,086	.....	2,086	8 34	.....
5th ward,	36,000	405,041	2,430 24	58,208	.....	58,208	232 84	.....
6th ward,	34,050	508,359	3,050 15	4,952	.....	4,952	19 81	.....
7th ward,	10,425	117,666	705 99	9,768	.....	9,768	39 07	.....
Youngsville,	19,300	175,226	1,051 36	70,808	400	71,208	284 83	.....
Tidioute,	26,350	273,097	1,638 58	211,427	150	211,577	846 31	.....
Columbus,	7,500	115,404	692 42	60,267	.....	60,267	241 07	.....
Clarendon,	19,200	99,370	596 22	5,587	250	5,837	23 35	.....
Bear Lake,	6,200	57,886	347 31	28,473	.....	28,473	113 89	.....
Sugar Grove,	11,400	139,088	834 52	47,110	.....	47,110	188 44	.....
Grand Valley,	5,825	60,879	365 27	14,027	300	14,327	57 31	.....
Brokenstraw township,	9,275	327,822	1,966 93	8,334	.....	8,334	33 33	.....
Conewango,	25,900	358,871	2,153 22	23,190	250	23,440	93 76	.....
Columbus,	2,300	405,977	2,435 86	22,445	.....	22,445	89 78	.....
Coryden,	5,775	135,800	814 80	16,192	.....	16,192	64 77	.....
Cherry Grove,	3,150	147,336	884 01	3,950	.....	3,950	15 80	.....
Deerfield,	3,535	153,534	921 20	2,950	.....	2,950	11 80	.....
Elk,	4,100	161,191	967 15	11,112	.....	11,112	44 45	.....
Eldred,	3,550	198,921	1,193 52	8,787	.....	8,787	35 15	.....
Freehold,	4,127	370,474	2,222 84	23,283	.....	23,283	93 13	.....
Farmington,	4,200	423,138	2,538 82	42,171	.....	42,171	168 68	.....
Glade,	19,475	395,128	2,370 76	13,134	.....	13,124	52 50	.....
Kinzua,	17,200	196,072	1,176 43	14,921	.....	14,921	59 68	.....
Limestone,	2,925	175,696	1,054 17	9,090	.....	9,090	36 36	.....
Mead,	18,700	360,779	2,164 67	4,697	.....	4,697	18 79	.....
Pine Grove,	16,700	418,918	2,513 50	67,662	100	67,762	271 04	.....
Pleasant,	8,025	212,365	1,274 19	11,970	.....	11,970	47 88	.....

WARREN COUNTY—Continued.

Names of Assessment Districts.	Value of salaries and emoluments of office, offices, posts of profit, professions, trades and occupations.	Aggregate value of all property taxable for county purposes at the rate of .... mills on the dollar.	Aggregate amount of county tax assessed at the rate of .... mills on the dollar.	Amount of money at interest, including mortgages, judgments, bonds, notes, stocks, etc.	Value of stages, omnibuses, hacks, cabs, etc.	Aggregate value of property taxable for State purposes at 4 mills on the dollar, including money at interest, stages, omnibuses, hacks, cabs, etc.	Aggregate amount of State tax assessed.	Debt of county.
Pittsfield,	12,140	416,550	2,499 30	9,214	.....	9,214	36,86	.....
Sugar Grove,	4,475	413,611	2,481 66	23,663	.....	23,663	94 65	.....
Spring Creek,	27,103	362,751	2,176 50	24,035	.....	24,035	96 14	.....
Sheffield,	56,625	485,119	2,910 71	62,180	600	62,780	251 11	.....
South West,	9,000	247,426	1,484 55	3,214	.....	3,214	12 86	.....
Triumph,	8,000	201,438	1,208 62	3,550	.....	3,550	14 20	.....
Watson,	1,050	250,567	1,503 40	2,842	.....	2,842	11 37	.....
Total,	$570,955	$11,481,222	$68,887 19	$1,954,567	$7,350	$1,961,917	$7,847 65	$31,250 00

WASHINGTON COUNTY.

Names of Assessment Districts.	Taxables.	Cleared land.	Timber land.	Value of all real estate.	Value of real estate exempt from taxation.	Value of real estate taxable.	Number and value of horses, mares, geldings and mules over the age of four years.		Number and value of neat cattle over the age of four years.	
							No.	Value.	No.	Value.
Allen,	441	1,264	.....	$336,965	$8,400	$328,565	73	$4,575	51	$1,020
Amwell,	553	24,964	2,415	2,330,877	28,535	2,302,342	663	44,140	641	16,060
Beallsville,	142	1,042	476	343,480	12,000	331,480	96	3,955	48	1,235
Bentleyville,	144	1,905	20	362,282	15,385	346,897	114	6,830	53	1,300
Burgettstown,	362	2	.....	325,650	4,500	321,150	123	7,975	27	675
Blaine,	203	6,857	420	472,197	550	471,647	176	8,825	128	3,200
Buffalo,	267	10,347	1,300	724,476	9,000	715,476	285	13,318	270	5,920
Canton,	483	7,712	478	1,983,152	6,000	1,977,152	171	9,545	235	5,055
Carroll,	739	8,590	351	1,606,106	15,900	1,590,206	281	13,111	329	8,445
Cecil,	665	13,754	1,272	2,694,164	11,000	2,683,164	494	42,485	745	21,800
Chartiers,	571	13,541	793	2,753,817	150,000	2,603,817	391	26,635	699	20,863
Cross Creek,	253	12,647	2,713	1,790,943	10,800	1,780,143	277	21,770	303	7,735
Canonsburg, East ward,	448	.....	.....	665,503	116,350	549,153	88	4,645	11	280
Canonsburg, West ward,	635	.....	.....	1,000,947	75,000	925,947	90	6,415	5	125
California,	514	.....	.....	795,505	95,000	700,505	80	5,255	14	325
Coal Center,	197	19	.....	191,880	23,600	168,280	22	1,490	11	245
Centerville,	224	5,762	.....	943,774	6,100	937,674	197	10,265	277	6,925
Claysville,	274	42	.....	376,785	59,000	317,785	84	5,245	7	170
Charleroi,	1,568	.....	.....	2,502,980	70,000	2,432,980	168	10,895	16	240
Deemston,	136	5,444	324	761,570	5,100	756,470	146	8,805	142	4,120
Donegal,	459	23,323	1,127	1,485,966	18,300	1,467,666	493	32,665	515	12,595
Donora,	791	.....	.....	2,153,212	69,500	2,083,712	82	4,630	.....	.....
Ellsworth,	112	484	.....	254,110	2,000	252,110	74	8,975	5	185
East Bethlehem,	382	2,900	79	728,377	7,500	720,877	138	9,360	83	2,205
East Finley,	308	17,166	4,044	928,756	3,000	925,756	470	22,265	413	9,730
East Pike Run,	790	7,583	418	1,932,768	27,600	1,905,168	344	19,380	368	9,715
Elco,	217	93	53	243,270	3,600	239,670	43	3,080	13	420
East Washington,	352	.....	.....	1,364,430	15,000	1,349,430	65	6,000	17	455
Fallowfield,	327	11,434	498	1,783,230	9,700	1,773,530	289	12,405	386	9,485
Finleyville,	175	.....	.....	119,039	5,200	113,839	67	2,560	8	190
Houston,	204	.....	.....	368,150	4,500	363,650	50	3,595	15	540

WASHINGTON COUNTY—Continued.

Names of Assessment Districts.	Taxables	Cleared land.	Timber land.	Value of all real estate.	Value of real estate exempt from taxation.	Value of real estate taxable.	Number and value of horses, mares, geldings and mules over the age of four years.		Number and value of neat cattle over the age of four years.	
							No.	Value.	No.	Value.
Hanover,	477	27,201	2,316	1,104,864	15,000	1,089,864	574	45,000	666	14,500
Hopewell,	214	9,884	940	1,055,868	21,500	1,034,368	313	21,990	269	7,470
Independence,	237	13,105	1,843	909,490	17,000	892,490	237	16,940	271	6,765
Jefferson, ½	263	12,143	2,162	955,613	5,300	950,313	315	21,950	437	11,030
Long Branch,	79	1,800	20	166,074	1,500	164,574	48	1,865	57	1,420
Morris,	292	14,692	1,904	1,200,141	15,200	1,184,941	375	21,245	360	9,130
Mt. Pleasant,	575	20,337	1,769	3,211,772	20,150	3,191,622	579	44,930	800	23,515
McDonald,	707	.....	.....	856,335	38,500	817,835	139	9,365	6	160
Midway,	245	17	.....	179,845	2,000	177,845	62	3,245	12	260
Monongahela—1st ward,	503	.....	.....	311,690	.....	311,690	73	3,675	34	915
2d ward,	645	.....	.....	941,350	61,700	879,650	77	5,525	16	340
3d ward,	673	.....	.....	974,000	49,500	924,500	140	11,175	20	545
Nottingham,	272	11,665	750	1,840,925	14,500	1,826,425	334	25,495	389	9,725
North Strabane,	344	15,262	587	2,506,131	17,500	2,488,631	433	31,390	628	17,890
North Franklin,	252	4,198	134	922,409	91,000	831,409	124	9,478	118	3,730
North Charleroi,	187	18	.....	258,095	43,000	215,095	19	750	11	215
Peters,	546	11,803	106	1,901,818	11,525	1,890,293	319	23,460	476	11,900
Robinson,	454	11,787	827	1,092,937	31,500	1,061,437	321	22,500	753	20,285
Roscoe,	338	31	.....	421,575	53,000	368,575	30	2,425	10	315
Stockdale,	160	84	.....	104,225	1,600	102,625	18	975	10	250
South Canonsburg,	286	.....	.....	428,154	18,500	409,654	39	1,620	25	750
South Franklin,	173	11,760	994	1,155,422	7,500	1,147,922	316	21,225	308	8,625
South Strabane,	352	11,763	536	1,891,065	24,000	1,867,065	315	25,670	452	10,985
Speers,	154	510	.....	106,420	3,000	103,420	35	2,580	7	165
Smith,	362	17,900	1,200	1,964,766	9,100	1,955,666	394	26,745	887	22,050
Somerset,	279	16,646	1,465	2,414,130	3,000	2,411,130	480	40,465	432	10,825
Twilight,	174	867	64	114,665	2,390	112,275	79	5,395	48	1,185
Union,	630	8,486	311	1,276,415	20,100	1,256,315	287	12,990	318	7,335
West Alexander,	179	51	.....	139,319	8,800	130,519	81	5,145	19	490
West Brownsville,	209	.....	.....	224,631	20,000	204,631	42	3,350	1	20
West Bethlehem,	616	25,707	2,112	2,836,319	15,000	2,821,319	723	42,040	560	14,055

West Finley,	417	21.146	1.917	1.200,700	5.500	1,195,250	454	25.625	437	8,860
West Middletown,	111	.....	.....	83.600	5,000	78,600	61	3,730	13	415
West Pike Run,	280	10,024	742	1,283.654	11,550	1,272,104	260	12,020	291	7.242
West Washington,	833	.....	.....	954,515	20.000	934,515	117	5,310	24	630
Washington—1st ward,	487	.....	.....	2.456,800	1,142,000	1,314,800	113	11.590	.....	.....
2d ward,	755	.....	.....	1,888,050	214,000	1.674,050	150	8,990	1	30
3d ward,	607	.....	.....	1.448,635	335,500	1,113.135	143	9.145	4	80
4th ward,	309	.....	.....	2.331,500	320,000	2,011,500	91	2,950	.....	.....
5th ward,	467	.....	.....	1,060,053	1,000	1,059.053	68	4.845	17	425
6th ward,	599	20	.....	997.980	25,800	972,180	64	2,865	10	250
Washington Tyler ward,	1.087	.....	.....	1,803,650	50,000	1,753.650	302	9,160	15	485
Total,	29,759	455,782	39,480	$83,299,961	$3,660,835	$79,639,126	15,278	$987,937	15,047	$386,780

Names of Assessment Districts.	Value of salaries and emoluments of office, offices, posts of profit, professions, trades and occupations.	Aggregate value of all property taxable for county purposes at the rate of 3 mills on the dollar.	Aggregate amount of county tax assessed at the rate of 3 mills on the dollar,	Amount of money at interest, including mortgages, judgments, bonds, notes, stocks, etc.	Value of stages, omnibuses, hacks, cabs, etc.	Aggregate value of property taxable for State purposes at 4 mills on the dollar, including money at interest, stages, omnibuses, hacks, cabs, etc.	Aggregate amount of State tax assessed.	Debt of county.
Allen,	$40,655	$374,815	$1,124 45	$18,475	.....	$18,475	$73 90	.....
Amwell,	47,510	2.410,052	7,230 16	161,116	.....	161,116	644 46	.....
Beallsville,	11.550	348,220	1.044 66	284.021	$155	284,176	1,136 70	.....
Bentleyville,	12.725	367,752	1,103 26	35.702	325	36,027	144 11	.....
Burgettstown,	30,765	360,565	1.081 70	65,957	875	66,832	267 33	.....
Blaine,	16,075	499,747	1.499 24	105,373	.....	105,373	421 49	.....
Buffalo,	15,750	750.464	2.251 39	224.340	.....	224.340	897 36	.....
Canton,	39.375	2,031.127	6,093 38	77,165	.....	77,165	308 66	.....
Carroll,	68.265	1.680,027	5.040 08	41,700	.....	41,700	166 80	.....
Cecil,	71.945	2.819.394	8,458 18	196,135	.....	196,135	784 54	.....
Chartiers,	55,905	2,707.220	8,121 66	207.006	.....	207.006	828 02	.....
Cross Creek,	22,880	1,832,528	5,497 58	238,955	.....	238,955	955 82	.....

WASHINGTON COUNTY—Continued.

Names of Assessment Districts.	Value of salaries and emoluments of office, offices, posts of profit, professions, trades and occupations.	Aggregate value of all property taxable for county purposes at the rate of 3 mills on the dollar.	Aggregate amount of county tax assessed at the rate of 3 mills on the dollar.	Amount of money at interest, including mortgages, judgments, bonds, notes, stocks, etc.	Value of stages, omnibuses, hacks, cabs, etc.	Aggregate value of property taxable for State purposes at 4 mills on the dollar, including money at interest, stages, omnibuses, hacks, cabs, etc.	Aggregate amount of State tax assessed.	Debt of county.
Canonsburg, East ward,	40,635	594,713	1,784 14	39,625	.....	39,625	158 50	.....
Canonsburg, West ward,	57,495	989,982	2,969 95	210,439	.....	210,439	841 76	.....
California,	47,525	753,610	2,260 83	105,123	200	105,323	421 29	.....
Coal Center,	18,210	188,225	564 68	26,106	.....	26,106	104 42	.....
Centerville,	19,370	974,234	2,922 70	70,365	.....	70,365	281 46	.....
Claysville,	23,655	346,855	1,040 57	150,672	520	151,192	604 77	.....
Charleroi,	134,985	2,579,100	7,737 30	58,940	1,320	60,260	241 04	.....
Deemston,	11,375	780,770	2,342 31	77,890	.....	77,890	311 56	.....
Donegal,	39,300	1,552,226	4,656 68	105,397	.....	105,397	421 59	.....
Donora,	72,745	2,161,087	6,483 26	32,114	400	32,514	130 06	.....
Ellsworth,	11,375	272,645	817 94	3,518	.....	3,518	14 07	.....
East Bethlehem,	33,525	765,967	2,297 90	56,089	675	56,764	227 06	.....
East Finley,	28,225	985,976	2,957 93	62,188	.....	62,188	248 75	.....
East Pike Run,	74,475	2,608,738	6,026 21	120,954	.....	120,954	483 82	.....
Elco,	19,275	262,445	787 33	1,700	.....	1,700	6 80	.....
East Washington,	36,980	1,392,865	4,178 60	402,173	.....	402,173	1,608 69	.....
Fallowfield,	27,570	1,822,990	5,468 97	288,255	.....	288,255	1,153 02	.....
Finleyville,	15,500	132,089	396 27	16,487	850	17,337	69 35	.....
Houston,	17,815	385,600	1,156 80	45,870	250	46,120	184 48	.....
Hanover,	41,200	1,190,564	3,571 69	121,408	.....	121,408	485 63	.....
Hopewell,	17,750	1,081,578	3,244 73	113,863	.....	113,863	455 45	.....
Independence,	20,605	936,800	2,810 40	291,042	.....	291,042	1,164 17	.....
Jefferson,	22,880	1,006,173	3,018 52	49,200	.....	49,200	196 80	.....
Long Branch,	6,410	174,269	522 81	800	.....	800	3 20	.....
Morris,	25,475	1,240,791	3,722 37	220,012	.....	220,012	880 05	.....
Mt. Pleasant,	52,485	3,312,552	9,937 66	280,964	.....	280,964	1,123 86	.....
McDonald,	66,560	893,920	2,681 76	168,174	.....	168,174	672 70	.....
Midway,	21,350	202,700	608 10	39,288	.....	39,288	157 15	.....
Monongahela—1st ward,	45,920	362,230	1,086 69	4,180	.....	4,180	16 72	.....
2d ward,	62,115	947,630	2,842 89	172,303	850	173,153	692 61	.....
3d ward,	64,190	1,000,410	3,001 23	388,500	.....	388,500	1,554 00	.....

Nottingham,	24,045	1,885,690	5,657 07	104,440	.....	104,440	417 76	.....
North Strabane,	30,620	2,568,531	7,705 59	106,207	.....	106,207	424 83	.....
North Franklin,	20,180	864,797	2,594 39	56,094	.....	56,094	224 37	.....
North Charleroi,	15,725	231,785	695 36	43,575	.....	43,575	174 30	.....
Peters,	47,360	1,973,013	5,919 04	93,331	.....	93,331	373 32	.....
Robinson,	41,800	1,146,022	3,438 07	235,572	.....	235,572	942 29	.....
Roscoe,	32,415	403,730	1,211 19	6,375	.....	6,375	25 50	.....
Stockdale,	14,285	118,135	354 41	9,134	.....	9,134	36 54	.....
South Canonsburg,	25,020	437,044	1,311 13	8,375	.....	8,375	33 50	.....
South Franklin,	17,125	1,194,897	3,584 69	46,840	.....	46,840	187 36	.....
South Strabane,	29,950	1,933,670	5,801 01	238,513	.....	238,513	954 05	.....
Speers,	9,330	115,495	346 49	29,100	.....	29,100	116 40	.....
Smith,	34,235	2,038,696	6,116 09	262,325	.....	262,325	1,049 30	.....
Somerset,	25,400	2,487,820	7,463 46	205,600	.....	205,600	822 40	.....
Twilight,	16,800	135,655	406 97	20,445	.....	20,445	81 78	.....
Union,	55,705	1,332,345	3,997 04	122,800	.....	122,800	491 20	.....
West Alexander,	13,220	149,374	448 12	122,470	.....	122,470	489 88	.....
West Brownsville,	18,960	226,961	680 88	14,400	.....	14,400	57 60	.....
West Bethlehem,	47,160	2,924,574	8,773 72	176,298	.....	176,298	705 19	.....
West Finley,	35,220	1,264,915	3,794 75	95,679	.....	95,679	382 72	.....
West Middletown,	7,820	90,595	271 79	74,069	100	74,169	296 68	.....
West Pike Run,	21,985	1,313,351	3,940 05	126,921	.....	126,921	507 68	.....
West Washington,	83,145	1,023,600	3,070 80	21,000	100	21,100	84 40	.....
Washington—1st ward,	43,970	1,370,360	4,111 08	301,627	600	302,227	1,208 91	.....
2d ward,	81,450	1,764,520	5,293 56	127,785	800	128,585	514 34	.....
3d ward,	57,910	1,180,270	3,540 81	477,766	700	495,671	1,982 68	.....
4th ward,	28,845	2,043,295	6,129 89	479,566	1,800	479,566	1,918 26	.....
5th ward,	43,510	1,107,833	3,323 50	65,600	.....	65,600	262 40	.....
6th ward,	56,325	1,031,620	3,094 86	53,475	.....	53,475	213 90	.....
Washington Tyler ward,	94,045	1,857,340	5,572 02	188,794	.....	188,794	755 18	.....
Total,	$2,683,935	$83,697,578	$251,092 79	$9,303,165	$10,520	$9,319,685	$37,278 74	$748,000 60

WAYNE COUNTY.

Names of Assessment Districts.	Taxables.	Cleared land.	Timber land.	Value of all real estate.	Value of real estate exempt from taxation.	Value of real estate taxable.	Number and value of horses, mares, geldings and mules over the age of four years.		Number and value of neat cattle over the age of four years.	
							No.	Value.	No.	Value.
Berlin,	367	20,200	1,241	$130,276	9,700	$120,576	257	$3,470	457	$3,199
Bethany,	52	680	.....	18,233	1,500	16,733	42	735	55	385
Buckingham,	268	9,055	16,489	142,457	14,000	128,457	288	5,035	541	3,804
Canaan,	108	8,212	583	65,829	695	65,134	109	1,915	242	1,694
Cherry Ridge,	165	2,327	500	102,109	1,700	100,409	210	2,670	375	2,625
Clinton,	238	18,275	112	154,531	3,600	150,931	301	4,960	673	4,746
Dreher,	202	4,200	5,500	63,814	3,000	60,814	162	2,670	177	1,239
Dyberry,	225	11,300	1,204	123,101	3,100	120,001	215	3,485	481	3,367
Damascus,	652	47,118	5,311	323,202	2,500	320,702	691	9,474	1,494	10,480
Hawley,	536	.....	.....	228,088	29,000	199,088	96	1,875	18	126
Honesdale,	967	.....	.....	909,445	274,000	635,445	112	3,095	6	42
Lake,	325	15,879	755	190,938	7,900	183,038	261	5,250	520	3,640
Lebanon,	168	5,898	5,926	115,430	2,500	112,930	210	2,240	465	3,415
Lehigh,	139	137	6,009	56,636	6,575	50,061	31	645	34	238
Manchester,	321	25,492	1,044	126,007	3,600	122,407	288	3,108	587	4,229
Mount Pleasant,	435	32,000	2,079	277,459	17,300	260,159	481	7,980	1,072	7,562
Oregon,	142	7,418	2,672	77,292	2,000	75,292	156	2,307	327	2,310
Palmyra,	217	940	2,766	47,624	1,300	46,324	90	1,510	99	693
Paupack,	158	15,500	2,807	69,197	2,075	67,122	133	1,761	213	1,513
Preston,	365	29,228	291	223,130	21,800	201,330	364	3,676	955	6,685
Prompton,	79	2,274	.....	41,801	5,000	36,801	36	1,150	76	522
Salem,	357	4,548	13,524	200,382	11,800	188,582	357	5,295	821	5,179
Scott,	267	20,946	4,544	107,150	7,305	99,845	244	4,310	770	5,390
South Canaan,	287	11,542	4,043	136,608	10,000	126,608	302	4,750	597	4,195
Starucca,	143	3,490	1,246	53,928	4,380	49,548	112	2,120	260	1,820
Sterling,	215	12,989	1,339	104,040	4,100	99,940	226	3,428	335	2,345
Texas,	965	9,132	.....	330,710	10,000	320,710	171	3,000	165	1,155
Waymart,	112	1,738	.....	58,726	8,000	50,726	48	1,445	72	530
Total,	8,475	320,518	79,985	$4,478,143	$468,430	$4,009,713	5,993	$93,329	11,887	$83,128

WAYNE COUNTY—Continued.

Names of Assessment Districts.	Value of salaries and emoluments of office, offices, posts of profit, professions, trades and occupations.	Aggregate value of all property taxable for county purposes at the rate of 10 mills on the dollar.	Aggregate amount of county tax assessed at the rate of 10 mills on the dollar.	Amount of money at interest, including mortgages, judgments, bonds, notes, stocks, etc.	Value of stages, omnibuses, hacks, cabs, etc.	Aggregate value of property taxable for State purposes at 4 mills on the dollar, including money at interest, stages, omnibuses, hacks, cabs, etc.	Aggregate amount of State tax assessed.	Debt of county.
Berlin,	$3,030	$130,275	$1,302 75	$8,407	.....	$8,407	$33 63	.....
Bethany,	1,173	19,026	190 26	7,650	.....	7,650	30 60	.....
Buckingham,	3,230	140,526	1,405 26	23,820	.....	23,820	95 28	.....
Canaan,	1,480	70,223	702 23	4,587	.....	4,578	18 35	.....
Cherry Ridge,	2,740	108,444	1,084 44	8,330	.....	8,330	33 32	.....
Clinton,	2,805	163,442	1,634 42	17,465	.....	17,465	69 86	.....
Dreher,	3,760	68,483	684 83	12,115	.....	12,115	48 46	.....
Dyberry,	2,480	129,333	1,293 33	14,932	.....	14,932	59 73	.....
Damascus,	9,125	349,781	3,497 81	70,900	.....	70,900	283 60	.....
Hawley,	22,795	223,884	2,238 84	95,632	.....	95,632	382 53	.....
Honesdale,	44,425	683,007	6,830 07	286,835	$1,000	286,835	1,147 34	.....
Lake,	6,645	198,543	1,985 43	85,813	.....	85,813	343 25	.....
Lebanon,	1,115	119,700	1,197 00	26,782	.....	26,782	107 13	.....
Lehigh,	4,815	55,759	557 59	8,402	.....	8,402	33 61	.....
Manchester,	5,060	134,804	1,348 04	9,017	.....	9,017	36 07	.....
Mount Pleasant,	3,800	279,501	2,795 01	74,252	.....	74,252	297 01	.....
Oregon,	1,220	81,129	811 29	19,577	.....	19,577	78 31	.....
Palmyra,	3,840	52,367	523 67	1,810	.....	1,810	7 24	.....
Paupack,	2,185	72,581	725 81	4,904	.....	9,404	19 62	.....
Preston,	4,170	215,861	2,158 61	8,452	.....	8,452	33 80	.....
Prompton,	1,415	39,888	398 88	20,342	.....	20,342	81 37	.....
Salem,	4,285	203,341	2,033 41	23,985	.....	23,985	95 94	.....
Scott,	3,820	113,365	1,133 65	10,935	.....	10,935	43 74	.....
South Canaan,	2,525	138,078	1,380 78	34,552	.....	34,552	138 21	.....
Starucca,	4,650	58,138	581 38	58,975	.....	58,975	235 90	.....
Sterling,	2,065	107,778	1,077 78	18,200	.....	18,200	72 80	.....
Texas,	39,908	364,773	3,647 73	167,308	.....	167,308	669 23	.....
Waymart,	3,115	55,816	558 16	14,285	.....	14,285	57 14	.....
Total,	$191,676	$4,377,846	$43,778 46	$1,137,264	$1,000	$1,138,264	$4,553 07	$15,450 00

WESTMORELAND COUNTY.

Names of Assessment Districts	Taxables.	Cleared land.	Timber land.	Value of all real estate.	Value of real estate exempt from taxation.	Value of real estate taxable.	Number and value of horses, mares, geldings and mules over the age of four years.		Number and value of neat cattle over the age of four years.	
							No.	Value.	No.	Value.
Arnold borough,	347	.....	.....	$687,782	$4,400	$683,382	30	$1,715	11	$290
Arona borough,	108	.....	.....	95,415	7,100	88,315	32	3,035	25	730
Avonmore borough,	263	.....	.....	372,510	3,650	368,860	44	2,060	20	520
Adamsburg borough,	81	.....	.....	47,410	1,810	45,600	23	1,105	10	290
Bolivar borough,	173	.....	.....	240,950	12,000	228,950	88	4,185	18	305
Cokeville borough,	143	.....	.....	79,114	2,500	76,614	21	820	12	230
Derry borough,	140	.....	.....	597,195	65,000	532,195	66	3,045	7	155
Donegal borough,	47	.....	.....	29,958	3,000	26,958	31	1,245	12	173
East Greensburg borough,	286	.....	.....	386,585	3,200	383,385	38	2,185	39	870
Greensburg borough,	1,605	.....	.....	5,752,460	820,800	4,931,660	325	19,470	27	783
Hyde Park borough,	56	.....	.....	66,100	3,200	62,900	9	560	2	25
Irwin borough,	833	.....	.....	1,143,996	80,100	1,063,896	174	6,970	12	300
Jeanette borough,	1,230	.....	.....	2,194,128	20,100	2,174,028	159	11,545	48	833
Ligonier borough,	281	.....	.....	455,550	22,600	432,950	136	4,090	37	612
Ludwick borough,	236	.....	.....	426,050	7,100	418,950	98	8,435	15	555
Livermore borough,	69	.....	.....	38,520	2,500	36,020	22	750	6	145
Latrobe borough,	1,112	.....	.....	2,385,045	160,100	2,224,945	313	17,200	46	960
Mt. Pleasant borough,	1,091	.....	.....	1,681,580	110,200	1,571,380	290	13,790	71	1,820
Manor borough,	183	.....	.....	306,670	5,000	301,670	78	7,325	7	170
Madison borough,	89	.....	.....	112,555	10,000	102,555	38	1,545	18	460
Monessen borough,	848	.....	.....	2,457,292	50,700	2,406,592	107	5,335	10	280
New Kensington borough,	1,165	.....	.....	2,186,275	110,000	2,076,275	108	6,705	....	.....
New Alexandria borough,	91	.....	.....	189,803	10,600	179,203	50	2,290	21	430
New Florence borough,	211	.....	.....	217,740	17,500	200,240	59	3,390	17	320
North Bellevernon borough,	289	.....	.....	267,115	4,200	262,915	54	2,330	9	285
North Irwin borough,	111	.....	.....	163,165	4,100	159,065	13	465	2	40
Penn borough,	194	.....	.....	173,065	8,500	164,565	39	3,180	4	120
Parnassus borough,	562	.....	.....	1,080,245	78,200	1,002,045	36	2,965	15	425
Seward borough,	175	.....	.....	64,723	1,000	63,723	30	1,090	13	210
Suterville borough,	250	.....	.....	160,145	1,500	158,645	24	1,535	17	315
Scottdale borough,	1,134	.....	.....	2,317,095	166,580	2,150,515	141	6,620	31	785

Salem borough,	197	.....	.....	155,465	1,650	153,815	59	4,405	11	285
South Greensburg borough,	219	.....	.....	560,410	9,000	551,410	22	765	31	860
South East Greensburg borough,	201	.....	.....	225,845	5,000	220,845	23	1,370	17	505
South West Greensburg borough,	262	.....	.....	521,915	3,000	518,915	26	755	8	128
Smithton borough,	165	.....	.....	140,875	8,500	132,375	36	1,970	11	215
Vandegrift borough,	639	.....	.....	1,142,570	115,000	1,027,570	78	3,140	....	.....
Vandegrift Heights borough,	607	.....	.....	373,845	2,500	370,845	90	1,340	23	360
Vandegrift, East, borough,	81	.....	.....	55,125	1,000	54,125	8	270	5	120
West Newton borough,	624	.....	.....	888,909	55,000	833,909	78	3,050	25	487
Youngstown borough,	137	.....	.....	81,950	7,500	74,450	40	1,590	13	260
Youngwood borough,	342	.....	.....	316,805	15,500	301,305	12	450	10	185
Total boroughs,	17,477	.....	.....	$30,839,450	$2,020,890	$28,818,560	3,148	$166,085	736	$16,871
Allegheny township,	479	15,070	2,160	$740,756	$3,100	$737,656	418	$13,640	488	$11,733
Bell township,	254	10,874	1,910	549,464	8,700	540,764	188	8,180	222	3,157
Burrell, Upper, township,	124	7,041	870	234,480	5,900	228,580	183	4,232	230	2,793
Burrell, Lower, township,	251	8,904	50	604,577	8,200	596,377	234	9,460	319	6,400
Cook township,	311	14,126	15,188	271,958	17,150	254,808	251	8,977	393	5,186
Donegal township,	305	16,379	11,729	310,159	9,800	300,359	362	12,074	343	4,655
Derry township,	1,781	41,169	10,248	4,016,875	27,600	3,989,275	1,087	53,760	1,153	18,400
Franklin township,	515	18,554	3,118	1,259,699	23,900	1,235,799	579	28,485	546	11,028
Fairfield township,	427	16,350	16,240	495,251	10,400	484,851	373	12,780	483	7,705
Huntingdon, North, township,	2,684	13,918	1,615	2,855,333	23,100	2,832,233	715	33,505	285	7,146
Huntingdon, South, township,	908	21,639	4,353	1,999,177	32,700	1,966,477	761	33,089	756	13,455
Huntingdon, East, township,	1,989	17,845	296	2,936,766	39,100	2,897,666	784	42,465	797	18,724
Hempfield township,	2,204	48,629	2,050	4,888,944	32,800	4,856,144	1,555	98,790	1,609	42,045
Ligonier township,	581	29,587	22,492	895,009	15,710	879,299	580	21,692	815	12,829
Loyalhanna township,	162	9,687	2,440	355,399	4,100	351,299	212	7,060	240	4,329
Mt. Pleasant township,	1,581	26,047	6,890	3,746,359	49,700	3,696,659	1,173	71,349	789	18,367
Penn township,	1,274	18,560	1,050	2,704,239	22,600	2,681,639	646	43,978	698	18,372
Rostraver township,	1,463	18,775	635	3,369,765	28,000	3,341,765	804	44,240	740	14,560
Sewickley township,	145	15,927	470	2,226,320	42,160	2,184,160	554	30,505	533	12,713
Salem township,	646	24,857	1,798	1,821,941	18,500	1,803,441	630	33,805	627	13,421
St. Clair township,	145	5,528	11,799	228,413	7,300	221,113	123	4,540	161	2,415
Unity township,	1,573	29,002	6,140	3,828,098	32,400	3,795,698	1,204	75,047	1,152	26,813
Washington township,	428	17,698	2,900	739,983	18,100	721,883	472	17,560	530	8,825
Total townships,	20,230	446,172	126,441	$41,078,965	$481,020	$40,597,945	13,888	$709,213	13,909	$285,071
Total boroughs,	17,477	.....	.....	30,839,450	2,020,890	28,818,560	3,148	166,085	736	16,871
Grand total,	37,707	446,172	126,441	$71,918,415	$2,501,910	$69,416,505	17,036	$875,298	14,645	$301,942

WESTMORELAND COUNTY—Continued.

Names of Assessment Districts.	Value of salaries and emoluments of office, offices, posts of profit, professions, trades and occupations.	Aggregate value of all property taxable for county purposes at the rate of 3½ mills on the dollar.	Aggregate amount of county tax assessed at the rate of 3½ mills on the dollar.	Amount of money at interest, including mortgages, judgments, bonds, notes, stocks, etc.	Value of stages, omnibuses, hacks, cabs, etc.	Aggregate value of property taxable for State purposes at 4 mills on the dollar, including money at interest, stages, omnibuses, hacks, cabs, etc.	Aggregate amount of State tax assessed.	Debt of county.
Arnold borough,	$34,215	$719,602	$2,518 61	$21,880	.....	$21,880	$87 52	.....
Arona borough,	7,730	99,810	349 33	12,360	.....	12,360	49 44	.....
Avonmore borough,	27,505	398,945	1,396 31	25,070	$180	25,250	101 00	.....
Adamsburg borough,	3,805	50,800	177 80	31,580	.....	31,580	126 32	.....
Bolivar borough,	14,375	247,815	867 35	15,902	125	16,027	64 10	.....
Cokeville borough,	7,200	84,864	297 01	10,000	.....	10,000	40 00	.....
Derry borough,	67,155	602,550	2,108 93	64,178	620	64,798	259 19	.....
Donegal borough,	3,270	31,646	110 76	4,842	.....	4,842	19 36	.....
East Greensburg borough,	20,445	406,885	1,424 10	82,207	.....	82,207	328 83	.....
Greensburg borough,	190,425	5,142,338	17,998 18	1,339,633	3,250	1,342,883	5,371 53	.....
Hyde Park borough,	4,565	68,050	238 18	2,350	.....	2,350	9 40	.....
Irwin borough,	73,500	1,144,666	4,006 33	198,817	1,210	200,027	800 11	.....
Jeanette borough,	130,295	2,316,701	8,108 45	78,706	600	79,306	317 22	.....
Ligonier borough,	29,695	467,347	1,635 71	212,777	1,590	214,367	857 47	.....
Ludwick borough,	23,085	451,025	1,578 59	74,012	.....	74,012	296 05	.....
Livermore borough,	4,860	41,775	146 21	53,339	240	53,579	214 32	.....
Latrobe borough,	113,240	2,356,345	8,247 21	362,032	1,690	363,722	1,454 89	.....
Mt. Pleasant borough,	102,160	1,689,150	5,912 03	352,987	1,680	354,667	1,418 67	.....
Manor borough,	17,270	326,435	1,142 52	130,180	440	130,620	522 48	.....
Madison borough,	7,010	111,570	390 49	9,275	.....	9,275	37 10	.....
Monessen borough,	86,490	2,498,697	8,745 44	73,677	450	74,127	296 51	.....
New Kensington borough,	104,820	2,187,800	7,657 30	33,982	1,020	35,002	140 01	.....
New Alexandria borough,	7,990	189,913	664 69	111,889	.....	111,889	447 56	.....
New Florence borough,	12,880	216,830	758 90	38,282	260	38,542	154 17	.....
North Bellevernon borough,	25,610	291,140	1,018 99	60,439	.....	60,439	241 76	.....
North Irwin borough,	8,250	167,820	587 37	33,950	.....	33,950	135 80	.....
Penn borough,	15,605	183,470	642 14	8,900	.....	8,900	35 60	.....
Parnassus borough,	44,890	1,050,325	3,676 14	151,170	300	151,470	605 88	.....
Seward borough,	9,080	74,103	259 36	8,512	210	8,722	24 89	.....
Suterville borough,	14,570	175,095	612 83	12,625	80	12,705	50 82	.....

Scottdale borough,	114,460	2,272,380	7,953 33	334,046	1,300	335,346	1,341 38	.....
Salem borough,	9,110	167,615	586 65	16,410	520	16,930	67 72	.....
South Greensburg borough,	16,500	569,535	1,993 37	2,280	.....	2,280	9 12	.....
South East Greensburg borough,	13,555	236,275	827 01	41,886	.....	41,886	167 54	.....
South West Greensburg borough,	20,960	540,758	1,892 65	30,094	.....	30,094	120 38	.....
Smithton borough,	13,640	148,200	518 70	15,370	150	15,520	62 08	.....
Vandegrift borough,	78,535	1,109,245	3,882 36	24,640	.....	24,640	98 56	.....
Vandegrift Heights borough,	51,805	424,350	1,485 22	15,190	160	15,350	61 40	.....
Vandegrift, East, borough,	4,760	59,275	207 46	600	.....	600	2 40	.....
West Newton borough,	48,960	886,406	3,102 42	345,785	1,080	346,865	1,387 46	.....
Youngstown borough,	8,450	84,750	296 62	21,016	360	21,376	85 50	.....
Youngwood borough,	34,180	336,120	1,176 42	13,315	100	13,415	53 66	.....
Total boroughs,	$1,626,905	$30,628,421	$107,199 47	$4,476,185	$17,615	$4,493,800	$17,975 20	No debt.
Allegheny township,	$22,680	$785,709	$2,749 98	$80,794	.....	$80,794	$323 18	.....
Bell township,	9,535	561,636	1,965 73	31,321	.....	31,321	125 28	.....
Burrell, Upper, township,	3,570	239,175	837 11	13,425	.....	13,425	53 70	.....
Burrell, Lower, township,	13,240	625,477	2,189 17	96,743	.....	96,743	386 97	.....
Cook township,	10,350	279,321	977 62	400,102	.....	400,102	1,600 41	.....
Donegal township,	8,780	325,868	1,139 54	23,978	.....	23,978	95 91	.....
Derry township,	103,485	4,164,920	14,577 22	199,711	$510	200,221	800 88	.....
Franklin township,	38,960	1,314,272	4,599 95	225,293	180	225,473	901 89	.....
Fairfield township,	18,750	524,086	1,834 30	86,858	.....	86,858	347 43	.....
Huntingdon, North, township,	159,710	3,032,594	10,614 08	195,628	.....	195,628	782 51	.....
Huntingdon, South, township,	40,640	2,053,661	7,187 81	355,797	.....	355,797	1,423 19	.....
Huntingdon, East, township,	119,600	3,078,455	10,774 59	202,038	160	202,198	808 79	.....
Hempfield, township,	131,275	5,128,254	17,948 89	585,639	.....	585,639	2,342 56	.....
Ligonier township,	22,065	935,885	3,275 60	80,613	.....	80,613	322 45	.....
Loyalhanna township,	5,690	368,378	1,289 32	50,359	.....	50,359	201 44	.....
Mt. Pleasant township,	79,105	3,865,480	13,529 18	300,429	.....	300,429	1,201 72	.....
Penn township,	79,065	2,823,054	9,880 69	250,725	.....	250,725	1,002 90	.....
Rostraver township,	116,675	3,517,240	12,310 34	615,181	.....	615,181	2,460 72	.....
Sewickley township,	87,165	2,314,543	8,100 90	158,512	325	158,837	635 35	.....
Salem township,	21,515	1,872,182	6,552 64	153,190	.....	153,190	612 76	.....
St. Clair township,	4,740	232,808	814 83	5,307	100	5,407	21 63	.....
Unity township,	105,440	4,002,998	14,010 49	328,156	1,380	329,536	1,318 14	.....
Washington township,	19,150	767,418	2,685 96	68,885	.....	68,885	275 54	.....
Total townships,	$1,221,185	$42,813,414	$149,845 94	$4,508,684	$2,655	$4,511,339	$18,045 35	.....
Total boroughs,	1,626,905	30,628,421	107,199 47	4,476,185	17,615	4,493,800	17,975 20	.....
Grand total,	$2,848,890	$73,441,835	$257,045 41	$8,984,869	$20,270	$9,005,139	$36,020 55	No debt.

WYOMING COUNTY.

Names of Assessment Districts.	Taxables	Cleared land.	Timber land.	Value of all real estate.	Value of real estate exempt from taxation.	Value of real estate taxable.	Number and value of horses, mares, geldings and mules over the age of four years.		Number and value of neat cattle over the age of four years.	
							No.	Value.	No.	Value.
Braintrim township,	142	2,468	1,039	$72.520	$2,850	$69,670	86	$2,610	162	$1,620
Clinton township.	137	5,040	1,573	116,830	1,400	115,430	134	3,590	330	3,300
Eaton township,	302	9,090	8,206	211,215	10,050	201,165	260	6,455	364	3,640
Exeter township,	42	1,573	478	35,150	600	34,550	51	1,015	34	340
Factoryville borough,	239	531	72	157,330	20,000	137,330	75	1,855	42	420
Falls township,	325	7,834	3,444	226,606	4,100	222,506	235	5,644	351	3,510
Forkstown township,	262	4,770	9,158	95,185	5,400	89,785	217	5,025	165	1,650
Laceyville borough,	143	125	.....	68,515	8,000	60,515	30	870	3	30
Lemon township,	177	6,404	2,398	140,846	2,000	138,846	166	4,194	227	2,270
Mehoopany township,	260	6,358	2,896	190,919	7,500	183,419	149	3,496	219	2,190
Meshoppen borough,	122	300	90	104,800	10,000	94,800	58	1,490	12	160
Meshoppen township,	175	5,870	2,560	131,045	1,000	130,045	105	2,380	260	2,600
Monroe township,	275	6,691	5,118	128,373	6,500	121,873	219	5,412	275	2,750
Nicholson borough,	266	250	300	169,880	30,000	139,880	77	1,835	36	370
Nicholson township,	291	10,106	3,560	197,835	8,000	189,835	249	6,595	532	5,320
Northmoreland township,	214	5,945	7,917	186,130	4,000	182,130	199	4,755	223	2,230
North Branch township,	112	3,245	2,166	64,800	1,400	63,400	83	2,235	137	1,370
Noxen township,	379	2,031	9,322	161,065	16,000	145,065	150	4,125	109	1,090
Overfield township,	254	3,925	1,579	103,820	3,000	100,820	137	3,440	191	1,910
Tunkhannock borough—1st ward,	296	125	.....	235,220	50,000	185,220	47	1,565	8	80
2d ward,	255	200	.....	191,005	40,000	151,005	46	1,770	4	40
Tunkhannock township,	444	9,075	6,650	293,465	8,000	285,465	291	6,990	576	5,760
Washington township,	220	7,488	3,207	167,140	6,000	161,140	170	4,425	427	4,270
Windham township,	220	5,475	7,882	158,965	3,100	155,865	159	2,570	155	1,550
Total,	5,552	104,919	79,615	$3,608,659	$248,900	$3.359,759	3,293	$84,341	4,842	$48,470

WYOMING COUNTY—Continued.

Names of Assessment Districts.	Value of salaries and emoluments of office, offices, posts of profit, professions, trades and occupations.	Aggregate value of all property taxable for county purposes at the rate of 8 mills on the dollar.	Aggregate amount of county tax assessed at the rate of 8 mills on the dollar.	Amount of money at interest, including mortgages, judgments, bonds, notes, stocks, etc.	Value of stages, omnibuses, hacks, cabs, etc.	Aggregate value of property taxable for State purposes at 4 mills on the dollar, including money at interest, stages, omnibuses, hacks, cabs, etc.	Aggregate amount of State tax assessed.	Debt of county.
Braintrim township,	$1,770	$75,670	$605 36	$65,960	.....	$65,960	$263 84	.....
Clinton township,	700	123,020	984 16	3,405	.....	3,405	13 62	.....
Eaton township,	1,430	212,690	1,701 52	30,740	.....	30,740	122 96	.....
Exeter township,	325	36,230	289 84	34,300	.....	34,600	137 20	.....
Factoryville borough,	4,595	144,200	1,153 60	32,970	.....	32,970	131 88	.....
Falls township,	2,870	234,530	1,876 24	38,750	.....	38,750	155 00	.....
Forkstown township,	5,380	101,840	814 72	15,545	.....	15,545	62 18	.....
Laceyville borough,	5,260	66,675	533 40	22,080	.....	22,080	88 32	.....
Lemon township,	1,015	146,325	1,170 60	31,225	.....	31,225	124 90	.....
Mehoopany township,	3,295	192,400	1,539 20	69,000	.....	69,000	276 00	.....
Meshoppen borough,	5,725	102,175	817 40	87,555	$50	87,555	350 22	.....
Meshoppen township,	1,550	136,575	1,092 60	21,730	.....	21,730	86 92	.....
Monroe township,	2,340	132,375	1,059 00	18,745	.....	18,745	74 98	.....
Nicholson borough,	7,715	149,800	1,198 40	66,680	.....	66,680	266 72	.....
Nicholson township,	550	202,300	1,618 40	17,505	.....	17,505	70 02	.....
Northmoreland township,	835	189,950	1,519 60	26,435	.....	26,435	105 74	.....
North Branch township,	525	67,530	540 24	4,265	.....	4,265	17 06	.....
Noxen township,	8,490	158,770	1,270 16	12,805	.....	12,805	51 22	.....
Overfield township,	825	106,995	855 96	24,425	.....	24,425	97 70	.....
Tunkhannock borough—1st ward,	7,560	194,425	1,555 40	93,945	170	94,115	376 46	.....
2d ward,	7,975	160,790	1,286 32	188,060	.....	188,060	752 24	.....
Tunkhannock township,	6,390	304,605	2,436 84	49,480	.....	49,480	197 92	.....
Washington township,	1,715	171,550	1,372 40	26,035	.....	26,035	104 14	.....
Windham township,	1,925	161,910	1,295 28	23,005	.....	23,005	92 02	.....
Total,	$80,760	$3,573,330	$28,586 64	$1,004,595	$220	$1,004,815	$4,019 26	$26,000 00

YORK COUNTY.

Names of Assessment Districts.	Taxables.	Cleared land.	Timber land.	Value of all real estate.	Value of real estate exempt from taxation.	Value of real estate taxable.	Number and value of horses, mares, geldings and mules over the age of four years.		Number and value of neat cattle over the age of four years.	
							No.	Value.	No.	Value.
Carroll township,	328	7,286	7,693	$349,183	$6,050	$343,133	317	$8,788	400	$8,045
Chanceford township,	941	19,458	9,391	698,544	7,750	690,794	786	25,882	556	8,896
Codorus township,	734	16,753	2,803	762,729	31,500	731,229	693	29,465	1,098	25,149
Conewago township,	669	11,026	3,680	471,846	11,800	460,046	421	16,697	369	8,004
Dover township,	875	22,385	2,841	1,061,003	13,000	1,048,003	723	37,206	893	21,996
East Hopewell township,	338	8,689	3,096	345,052	18,300	326,752	371	12,637	224	4,515
East Manchester township,	511	9,929	1,307	691,648	10,600	681,048	377	24,705	383	10,204
Fairview township,	744	15,622	5,199	893,253	24,400	868,853	700	34,247	788	19,659
Fawn township,	506	12,123	3,749	453,736	24,550	429,186	508	20,730	645	12,932
Franklin township,	374	7,965	3,151	374,899	4,200	370,699	319	8,107	364	7,066
Heidelberg township,	355	7,707	1,668	568,472	12,500	555,972	379	18,395	534	12,700
Hellam township,	714	11,605	6,387	1,106,567	34,000	1,072,567	571	21,970	546	10,859
Hopewell township,	460	13,207	2,411	564,020	16,600	547,420	530	23,480	448	10,225
Jackson township,	654	11,962	1,704	816,789	14,350	802,439	520	25,166	544	13,442
Lower Chanceford township,	719	14,752	9,792	583,252	7,950	575,302	524	24,095	544	13,435
Lower Windsor township,	884	12,902	2,550	661,218	20,450	640,768	560	31,010	635	10,430
Manchester township,	545	10,209	171	955,749	8,530	947,219	467	25,090	507	15,600
Manheim township,	490	12,563	2,282	444,086	7,600	436,486	501	22,440	800	20,480
Monaghan township,	315	5,571	1,611	282,220	11,750	270,470	252	8,395	262	4,685
Newberry township,	770	14,788	3,078	596,440	23,800	572,640	497	17,557	514	9,386
North Codorus township,	783	17,269	1,971	925,540	22,550	902,990	729	33,840	968	21,922
North Hopewell township,	410	9,204	1,883	318,395	22,150	296,245	329	13,404	242	4,830
Paradise township,	432	11,603	926	545,139	6,700	538,439	426	18,475	556	12,516
Peach Bottom township,	659	11,241	4,312	519,007	17,700	501,307	427	17,081	446	14,055
Penn township,	853	8,757	523	999,802	10,600	989,202	461	21,780	545	12,195
Shrewsbury township,	725	16,400	2,460	752,803	12,250	740,553	668	28,699	861	17,226
Springetsbury township,	588	8,766	963	945,498	14,300	931,198	433	20,765	529	13,045
Springfield township,	530	14,971	1,875	727,117	18,270	708,847	553	27,105	793	15,860
Spring Garden township,	499	3,770	178	785,249	7,100	778,149	217	13,680	160	4,620
Warrington township,	604	14,842	5,830	511,079	8,000	503,079	562	16,900	588	11,259
Washington township,	469	15,112	1,723	608,876	21,075	587,801	586	26,970	776	18,730

West Manchester township,	1,079	12,640	327	1,814,590	39,700	1,774,890	558	33,330	683	16,430
West Manheim township,	500	10,537	1,267	504,840	18,600	486,240	483	16,540	568	11,510
Windsor township,	924	14,662	2,473	851,827	6,400	845,427	623	12,460	608	12,160
York township,	1,020	14,994	1,215	917,630	13,160	904,470	455	36,040	698	13,960
Cross Roads borough,	56	859	203	50,708	.....	50,708	52	1,844	28	645
Dallastown borough,	442	233	.....	239,952	26,150	213,802	85	1,635	9	135
Detta borough,	274	240	.....	222,900	11,200	211,700	102	3,245	12	300
Dillsburg borough,	318	196	.....	263,900	17,500	246,400	124	3,845	35	696
Dover borough,	197	303	.....	165,315	15,600	149,715	69	2,795	21	630
East Prospect borough,	110	145	.....	75,020	3,300	71,720	50	3,155	12	290
Fawn Grove borough,	77	767	126	59,667	3,250	56,417	62	2,100	40	990
Franklintown borough,	103	125	10	42,143	1,875	40,268	27	880	12	225
Felton borough,	96	284	82	44,205	4,500	39,705	27	1,000	15	278
Glen Rock borough,	470	238	.....	329,665	16,870	312,795	76	2,415	5	115
Goldsboro borough,	168	205	.....	99,010	6,125	92,885	27	1,245	10	210
Hanover borough—1st ward,	551	92	.....	578,710	70,900	507,810	85	5,100	2	45
2d ward,	1,031	243	.....	983,950	46,500	937,450	177	7,560	11	275
3d ward,	441	32	.....	384,632	22,855	361,777	62	3,460	2	40
4th ward,	271	107	.....	305,255	10,000	295,255	44	2,205	12	280
Jefferson borough,	155	269	.....	104,326	12,150	92,176	74	2,915	33	660
Lewisberry borough,	109	.....	.....	62,922	5,200	57,722	40	1,745	11	220
Loganville borough,	123	480	30	98,018	7,900	90,118	59	2,770	40	1,005
Manchester borough,	232	278	12	143,017	12,550	130,467	47	2,050	18	406
New Freedom borough,	235	1,108	99	198,795	7,500	191,295	92	3,980	48	960
New Salem borough,	88	301	.....	57,720	1,500	56,220	26	865	16	320
North York borough,	437	72	.....	307,715	9,550	298,165	53	2,865	7	200
Railroad borough,	81	540	60	71,277	5,500	65,777	35	1,545	31	575
Red Lion borough,	554	176	.....	382,090	27,200	354,890	137	3,375	12	185
Seven Valley borough,	155	697	110	134,534	5,300	129,234	50	3,140	45	976
Shrewsbury borough, North ward,	90	111	10	58,339	.....	58,339	17	875	6	120
Shrewsbury borough, South ward,	142	147	.....	104,960	20,000	84,960	40	1,285	9	190
Spring Grove borough,	296	141	.....	422,605	63,000	359,605	59	4,255	2	50
Stewartstown borough,	268	157	11	184,189	28,500	155,689	94	3,345	9	225
Wellsville borough,	128	84	.....	69,345	3,400	65,945	36	1,915	12	265
Winterstown borough,	85	1,250	140	80,624	6,500	74,124	60	1,718	33	660
Wrightsville borough—1st ward,	389	29	.....	227,695	40,000	187,695	23	1,135	....	.....
2d ward,	209	.....	.....	182,248	12,000	170,248	30	1,435	....	.....
3d ward,	233	15	.....	158,360	5,000	153,360	25	1,675	1	25
Yoe borough,	165	30	.....	106,745	15,700	91,045	32	1,005	7	140
York Haven borough,	214	75	150	205,165	8,000	197,165	36	1,325	....	.....
York—1st ward,	858	.....	.....	1,717,595	426,000	1,291,595	120	6,460	....	.....
2d ward,	679	.....	.....	2,054,145	317,000	1,737,145	127	8,860	1	50
3d ward,	445	.....	.....	1,493,500	288,900	1,204,600	130	11,320	....	.....
4th ward,	632	.....	.....	1,374,925	172,550	1,202,375	24	1,475	....	.....
5th ward,	616	.....	.....	643,121	93,000	550,121	120	4,630	....	.....
6th ward,	1,063	.....	.....	1,457,740	126,000	1,331,740	98	6,650	8	310
7th ward,	892	.....	.....	954,775	20,900	933,875	54	2,700	....	.....
8th ward,	1,607	.....	.....	1,304,694	381,000	923,694	69	4,075	2	50
9th ward,	2,243	.....	.....	1,862,454	81,500	1,780,954	145	7,475	5	120
10th ward,	916	.....	.....	708,295	43,000	665,295	48	2,195	....	.....
11th ward,	1,657	.....	.....	1,584,144	37,446	1,546,698	155	7,700	....	.....
12th ward,	1,718	145	.....	1,760,393	322,500	1,437,893	179	7,395	11	295
13th ward,	455	.....	.....	318,711	1,520	317,191	83	3,320	6	120
Total,	44,155	441,424	103,543	$48,848,311	$3,412,626	$45,435,685	21,012	$935,088	20,674	$461,307

YORK COUNTY—Continued.

Names of Assessment Districts.	Value of salaries and emoluments of office, offices, posts of profit, professions, trades and occupations.	Aggregate value of all property taxable for county purposes at the rate of 4 mills on the dollar.	Aggregate amount of county tax assessed at the rate of 4 mills on the dollar.	Amount of money at interest, including mortgages, judgments, bonds, notes, stocks, etc.	Value of stages, omnibuses, hacks, cabs, etc.	Aggregate value of property taxable for State purposes at 4 mills on the dollar, including money at interest, stages, omnibuses, hacks, cabs, etc.	Aggregate amount of State tax assessed.	Debt of county.
Carroll township,	$13,475	$373,441	$1,493 76	$52,407	.....	$52,407	$209 63	.....
Chanceford township,	41,040	766,612	3,066 45	99,532	.....	99,532	398 13	.....
Codorus township,	33,900	819,743	3,278 97	229,900	$50	229,950	919 80	.....
Conewago township,	20,620	505,367	2,021 47	61,770	.....	61,770	247 08	.....
Dover township,	32,930	1,140,135	4,560 54	204,335	.....	204,335	817 34	.....
East Hopewell township,	12,910	356,814	1,427 26	59,613	.....	59,613	238 45	.....
East Manchester township,	20,610	736,567	2,946 26	190,027	25	190,052	760 21	.....
Fairview township,	26,795	949,554	3,798 22	92,820	.....	92,820	371 28	.....
Fawn township,	23,895	486,743	1,946 97	93,018	.....	93,018	372 07	.....
Franklin township,	11,745	397,617	1,590 47	40,090	.....	40,090	160 36	.....
Heidelberg township,	16,330	603,397	2,413 59	104,902	.....	104,902	419 60	.....
Hellam township,	36,380	1,141,776	4,567 00	286,255	.....	286,255	1,145 02	.....
Hopewell township,	20,175	601,300	2,405 20	151,485	.....	151,485	605 94	.....
Jackson township,	26,060	867,107	3,468 42	121,465	.....	121,465	485 86	.....
Lower Chanceford township,	32,870	645,702	2,582 81	77,830	.....	77,830	311 32	.....
Lower Windsor township,	61,340	743,548	2,974 19	190,602	150	190,752	763 00	.....
Manchester township,	25,320	1,013,229	4,052 91	122,018	.....	122,018	488 07	.....
Manheim township,	17,775	497,181	1,988 72	156,027	.....	156,027	624 11	.....
Monaghan township,	13,475	297,025	1,188 10	28,832	.....	28,892	115 56	.....
Newberry township,	29,220	628,803	2,515 21	46,278	.....	46,278	185 11	.....
North Codorus township,	33,485	992,237	3,968 95	175,985	.....	175,985	703 94	.....
North Hopewell township,	17,555	332,034	1,328 13	49,837	.....	49,837	199 35	.....
Paradise township,	15,879	585,309	2,341 23	112,697	100	112,797	451 18	.....
Peach Bottom township,	28,010	560,453	2,241 81	72,298	.....	72,298	289 19	.....
Penn township,	34,890	1,058,067	4,232 27	260,155	.....	260,155	1,040 62	.....
Shrewsbury township,	28,305	814,783	3,259 13	147,295	.....	147,295	589 18	.....
Springetsbury township,	26,755	991,763	3,967 05	278,130	.....	278,130	1,112 52	.....
Springfield township,	24,545	776,357	3,105 42	103,620	.....	103,620	414 48	.....
Spring Garden township,	21,380	817,829	3,271 31	137,147	.....	137,147	548 59	.....
Warrington township,	21,750	552,988	2,211 95	76,598	.....	76,598	306 39	.....
Washington township,	18,945	652,446	2,609 78	97,585	.....	97,535	390 14	.....

West Manchester township,	42,590	1,867,240	7,468 96	160,317	.....	160,317	641 26	.....
West Manheim township,	20,775	535,065	2,140 26	142,645	.....	142,645	570 58	.....
Windsor township,	56,560	926,607	3,706 43	232,313	.....	232,313	929 25	.....
York township,	53,155	1,007,625	4,030 50	227,250	.....	227,250	909 00	.....
Cross Roads borough,	3,410	56,607	226 43	17,845	.....	17,845	71 38	.....
Dallastown borough,	28,070	243,642	974 56	93,732	.....	93,732	374 93	.....
Detta borough,	20,130	235,375	941 50	36,583	.....	36,583	146 33	.....
Dillsburg borough,	19,485	270,426	1,081 70	103,555	470	104,025	416 10	.....
Dover borough,	12,390	165,530	662 12	97,865	75	97,940	391 76	.....
East Prospect borough,	7,310	82,475	329 90	33,468	175	33,643	134 57	.....
Fawn Grove borough,	3,160	62,667	250 67	65,467	.....	65,467	261 87	.....
Franklintown borough,	4,010	45,383	181 53	9,628	.....	9,628	38 51	.....
Felton borough,	6,080	47,063	188 25	9,740	.....	9,740	38 96	.....
Glen Rock borough,	27,870	343,195	1,372 78	141,017	175	141,192	564 77	.....
Goldsboro borough,	9,605	103,945	415 78	35,108	.....	35,108	140 43	.....
Hanover borough—1st ward,	34,335	547,290	2,189 16	267,952	100	268,052	1,072 20	.....
2d ward,	61,855	1,007,140	4,028 56	428,977	1,670	430,647	1,722 59	.....
3d ward,	24,725	390,002	1,560 01	171,342	.....	171,342	685 36	.....
4th ward,	14,425	312,165	1,248 66	162,395	.....	162,395	649 58	.....
Jefferson borough,	8,815	104,566	418 26	41,685	.....	41,685	166 74	.....
Lewisberry borough,	7,770	67,457	269 83	19,575	.....	19,575	78 30	.....
Loganville borough,	7,525	101,418	405 67	71,702	200	71,902	287 60	.....
Manchester borough,	11,655	144,578	578 31	83,345	220	83,565	334 26	.....
New Freedom borough,	13,390	209,625	838 50	27,217	125	27,342	109 36	.....
New Salem borough,	4,305	61,710	246 84	30,898	.....	30,898	123 59	.....
North York borough,	26,855	328,085	1,312 34	30,542	.....	30,542	122 17	.....
Railroad borough,	5,150	73,047	292 19	75,108	.....	75,108	300 43	.....
Red Lion borough,	43,070	401,520	1,606 08	133,045	.....	133,045	532 18	.....
Seven Valley borough,	9,035	142,385	569 54	41,683	.....	41,683	166 73	.....
Shrewsbury borough, North ward,	4,625	63,959	255 83	22,957	.....	22,957	91 82	.....
Shrewsbury borough, South ward,	7,880	94,315	377 26	42,070	.....	42,070	168 28	.....
Spring Grove borough,	19,520	383,430	1,533 72	78,795	660	79,455	317 78	.....
Stewartstown borough,	13,735	172,994	691 97	73,323	415	73,738	294 95	.....
Wellsville borough,	5,860	73,985	295 94	16,687	.....	16,687	66 75	.....
Winterstown borough,	3,605	80,107	320 42	33,393	.....	33,393	133 57	.....
Wrightsville borough—1st ward,	19,420	208,250	833 00	22,037	.....	22,037	88 14	.....
2d ward,	12,655	184,338	737 35	17,348	.....	17,348	69 39	.....
3d ward,	14,025	169,085	676 34	195,940	.....	195,940	783 76	.....
Yoe borough,	15,445	107,635	430 54	33,237	.....	33,237	132 94	.....
York Haven borough,	14,350	212,840	851 36	11,970	.....	11,970	47 88	.....
York—1st ward,	54,645	1,352,700	5,410 80	545,745	.....	545,745	2,182 98	.....
2d ward,	35,985	1,782,040	7,128 16	1,280,505	.....	1,280,505	5,122 02	.....
3d ward,	24,560	1,240,480	4,961 92	56,925	600	57,525	230 10	.....
4th ward,	37,600	1,241,450	4,965 80	242,892	.....	242,892	971 56	.....
5th ward,	26,165	590,916	2,363 66	85,490	1,970	87,460	349 84	.....
6th ward,	69,780	1,408,480	5,633 92	650,783	500	651,083	2,604 33	.....
7th ward,	44,815	981,390	3,925 56	283,100	.....	283,100	1,132 40	.....
8th ward,	62,905	990,724	3,962 89	268,132	.....	268,132	1,072 52	.....
9th ward,	114,130	1,902,679	7,610 71	359,820	.....	359,820	1,439 28	.....
10th ward,	45,180	712,670	2,850 68	23,813	.....	23,813	95 25	.....
11th ward,	86,185	1,640,583	6,562 33	313,032	.....	313,032	1,252 12	.....
12th ward,	87,035	1,532,618	6,130 47	311,315	.....	311,315	1,245 26	.....
13th ward,	24,125	344,756	1,379 02	19,953	.....	19,953	79 81	.....
Total,	$2,230,104	$49,062,184	$196,248 52	$11,901,624	$7,680	$11,909,304	$47,637 04	$704,500 00

CONSOLIDATED AND COMPARATIVE STATEMENT compiled from the annual reports made by the County Commissioners to the Secretary of Internal Affairs of the Commonwealth of Pennsylvania for the years A. D. 1903 and 1904.

Names of Counties.	Taxables.	Cleared land.	Timber land.	Value of all real estate.	Value of real estate exempt from taxation.	Value of real estate taxable.	Number and value of horses, mares, geldings and mules over the age of four years.		Number and value of neat cattle over the age of four years.	
							No.	Value.	No.	Value.
Adams,	12,156	263,982	49,409	$11,692,605	$521,125	$11,171,480	9,782	$358,901	9,358	$194,298
Allegheny,	314,504	318,314	25,461	779,389,505	97,342,905	682,046,600	34,469	2,389,640	17,641	406,450
Armstrong,	19,029	300,788	80,340	11,365,826	457,006	10,908,820	7,878	226,732	8,320	110,007
Beaver,	18,993	214,883	53,555	29,549,357	2,029,896	27,519,461	7,184	296,669	7,770	132,563
Bedford,	11,097	328,573	260,410	8,723,760	555,300	8,168,460	7,077	323,127	7,637	140,614
Berks,	58,349	422,369	87,046	83,944,226	7,088,545	76,855,681	21,557	1,114,994	29,875	683,621
Blair,	26,100	140,415	148,247	34,479,744	3,980,555	30,499,189	6,013	288,097	5,779	128,921
Bradford,	22,281	508,206	131,374	21,889,180	2,015,810	19,873,370	11,566	382,430	22,677	340,850
Bucks,	26,821	345,758	19,616	37,781,275	3,978,048	33,803,227	16,271	949,534	18,549	556,500
Butler,	21,042	379,609	89,268	22,672,725	1,353,065	21,319,660	10,798	461,313	12,101	201,641
Cambria,	31,529	168,416	242,406	34,544,240	2,452,460	32,091,780	8,769	380,420	7,218	144,920
Cameron,	2,524	9,104	222,764	1,236,105	231,170	1,004,935	676	11,355	640	7,680
Carbon,	14,620	50,475	115,075	6,198,295	975,331	5,222,964	2,805	61,723	1,923	18,452
Centre,	13,004	201,339	133,766	12,922,170	2,011,905	10,910,265	7,238	316,664	7,102	116,264
Chester,	33,552	390,945	44,850	55,331,824	3,883,555	51,448,269	19,386	909,558	34,690	902,225
Clarion,	9,689	294,286	61,764	8,525,362	795,476	7,729,886	6,315	241,574	7,542	114,169
Clearfield,	24,122	528,111	159,583	18,310,109	1,209,377	17,100,732	7,529	343,721	7,678	111,575
Clinton,	11,123	78,052	360,497	7,277,611	1,086,750	6,190,861	3,470	160,853	3,115	64,106
Columbia,	13,972	182,285	65,130	12,192,296	980,822	11,211,474	7,295	272,160	5,218	93,122
Crawford,	25,209	433,988	166,226	20,150,987	588,350	19,562,637	12,339	481,653	23,505	373,079
Cumberland,	15,739	240,741	87,615	28,982,269	2,723,425	21,258,844	9,851	459,830	9,459	224,321
Dauphin,	40,343	203,107	101,100	58,790,506	6,510,146	52,280,360	9,366	506,516	9,067	193,804
Delaware,	25,943	.....	.....	57,209,242	5,733,645	51,475,597	7,413	346,510	10,950	249,882
Elk,	10,439	138,058	348,981	4,997,832	509,105	4,488,727	2,840	85,915	2,613	26,200
Erie,	33,405	439,788	52,284	45,956,018	3,914,522	42,041,496	12,184	627,055	22,181	446,486
Fayette,	30,979	366,576	156,489	55,890,003	1,442,980	54,447,023	11,508	534,436	7,868	151,325
Forest,	2,666	234,249	49,977	2,381,258	139,725	2,241,533	1,588	49,568	1,289	12,975
Franklin,	17,974	310,686	100,052	19,588,612	1,281,575	18,307,037	11,378	454,852	11,221	195,506
Fulton,	3,363	111,583	160,228	1,972,471	.....	1,972,471	2,570	83,968	2,308	43,524

Greene,	9,245	344,286	.....	23,817,150	904,050	22,913,100	6,686	362,697	6,570	148,420
Huntingdon,	11,794	221,987	242,161	8,740,450	1,850,595	6,889,855	5,820	182,237	5,310	98,838
Indiana,	17,230	420,362	97,916	12,732,180	814,138	11,918,042	8,618	303,961	9,167	121,172
Jefferson,	20,339	262,173	180,426	12,983,096	889,000	12,094,006	6,534	231,431	6,540	87,201
Juniata,	5,472	141,381	71,734	4,591,537	265,220	4,326,317	3,328	74,840	2,647	37,735
Lackawanna,	77,657	107,142	22,374	39,395,915	4,423,332	34,972,583	10,441	383,100	6,131	95,190
Lancaster,	48,697	511,883	59,048	90,474,034	5,478,898	84,995,136	27,462	1,432,370	32,840	768,405
Lawrence,	20,606	200,263	7,273	25,978,496	2,411,775	23,566,721	6,666	301,886	7,962	141,895
Lebanon,	16,383	160,488	58,768	32,983,902	1,879,290	31,104,612	7,941	451,622	8,844	205,796
Lehigh,	36,759	178,585	21,577	49,409,395	3,300,530	46,108,865	10,143	492,741	9,548	230,226
Luzerne,	99,797	330,572	156,959	120,480,857	2,490,993	117,989,864	17,095	865,709	7,219	190,638
Lycoming,	28,649	218,750	553,479	21,069,335	1,922,625	19,146,710	9,827	357,406	9,421	147,507
McKean,	14,903	549,416	33,722	8,231,897	530,160	7,701,737	4,923	128,490	5,141	51,415
Mercer,	25,526	348,814	38,570	32,024,099	1,932,340	39,091,759	10,658	605,583	13,505	339,814
Mifflin,	8,606	145,396	127,850	8,879,101	442,957	8,436,144	3,697	212,920	3,167	76,870
Monroe,	7,911	108,514	155,979	7,073,828	508,865	6,564,963	3,926	161,640	3,925	74,060
Montgomery,	42,167	1 25,843	11,974	94,016,395	7,705,920	86,310,475	19,207	1,063,715	21,983	543,565
Montour,	5,047	59,934	14,523	8,261,325	3,456,400	4,804,925	2,332	118,907	2,026	40,968
Northampton,	41,842	187,964	22,516	53,232,319	6,258,815	46,973,504	10,896	590,235	10,538	257,874
Northumberland,	31,002	188,771	79,812	31,448,527	2,914,754	28,533,773	8,917	657,727	6,491	155,597
Perry,	9,228	171,134	150,493	7,772,363	642,069	7,130,294	5,063	328,243	4,404	93,897
Philadelphia,	374,298	189,236	.....	1,324,420,229	164,027,519	1,160,392,710	....	1,681,313	....	.....
Pike,	3,738	31,505	316,178	2,052,265	159,478	1,892,787	1,552	54,455	1,680	17,320
Potter,	10,551	148,411	523,651	11,026,843	533,853	10,492,990	4,930	179,040	6,459	97,192
Schuylkill,	61,484	199,267	33,631	49,964,793	4,216,505	45,748,288	13,291	493,814	7,435	148,700
Snyder,	6,354	131,247	73,599	4,636,161	290,040	4,346,121	4,065	174,260	3,731	65,450
Somerset,	19,887	287,322	349,521	16,030,991	931,610	15,099,381	8,688	457,495	9,856	197,587
Sullivan,	3,355	127,906	145,861	1,745,504	103,835	1,641,669	2,056	47,616	2,521	32,079
Susquehanna,	15,611	328,679	164,489	4,331,496	457,881	3,876,615	7,221	181,395	19,211	192,115
Tioga,	17,080	513,860	148,217	14,625,142	1,015,750	13,609,392	9,083	380,818	15,645	234,675
Union,	6,677	98,451	88,631	7,958,169	615,470	7,342,699	3,918	177,828	4,217	90,131
Venango,	16,297	203,156	208,559	26,095,990	2,598,040	23,497,950	7,057	362,240	6,819	126,990
Warren,	11,933	298,623	195,109	12,275,766	1,743,580	10,532,186	6,030	227,976	9,428	150,105
Washington,	29,759	455,782	39,480	83,299,961	3,660,835	79,639,126	15,278	987,937	15,047	386,580
Wayne,	8,475	320,518	79,985	4,478,143	468,430	4,009,713	5,993	93,329	11,887	83,128
Westmoreland,	17,707	446,172	126,441	71,918,415	2,501,910	69,416,505	17,036	875,298	14,645	301,942
Wyoming,	5,532	104,919	79,615	3,608,659	248,900	3,359,759	3,393	84,341	4,842	48,470
York,	44,155	441,424	103,543	48,848,311	3,412,626	45,435,685	21,012	935,088	20,674	461,307
Total,	2,122,340	16,914,822	8,357,167	$3,869,861,452	$393,801,652	$3,476,059,800	627,898	$29,821,471	672,779	$12,925,934

CONSOLIDATED AND COMPARATIVE STATEMENT—Continued.

Names of Counties.	Value of salaries and emoluments of office, offices, posts of profit, professions, trades and occupations.	Aggregate value of all property taxable for county purposes at the rate of .... mills on the dollar.	Aggregate amount of county tax assessed at the rate of .... mills on the dollar.	Amount of money at interest, including mortgages, judgments, bonds, notes stocks, etc.	Value of stages, omnibuses, hacks, cabs, etc.	Aggregate value of property taxable for State purposes at 4 mills on the dollar, including money at interest, stages, omnibuses, hacks, cabs, etc.	Aggregate amount of State tax assessed.	Debt of county.
Adams,	$387,362	$12,112,041	$36,336 12	$2,376,263	$3.890	$2.380.153	$9,520 61	$19.000 00
Allegheny,	65.628.660	750,471,350	1,125,707 17	140,810.230	103.980	140.914.210	563.656 84	4,543,558 77
Armstrong,	436.720	11,682,279	70,093 67	1.727.402	4.275	1.731.677	6,926 70	24.462 17
Beaver,	2,213.840	30.162.533	120.094 70	3.465,663	7,120	3.472,783	13.931 88	160,000 00
Bedford,	404,186	9,036.387	54.174 23	1,832.027	5,425	1.837,452	7,349 79	39,000 00
Berks,	5.099,590	83.753,886	251.261 65	17,226,056	10.470	17.236.526	68.946 10	291.100 00
Blair,	2,408,823	33.325,030	99.975 62	2,848.637	5.520	2,854.157	11,416 70	65,500 00
Bradford,	437.605	21,034.255	115.688 40	3,119.603	930	3,120.533	12.482 13	100,000 00
Bucks,	2,919.050	38.228.311	114.692 22	9,758,396	7.040	9,765.436	39.061 88	No debt.
Butler,	875.110	22.857,724	80.002 03	5.044,857	10,178	5,055,035	20.220 14	114.000 00
Cambria,	2,914,590	35,531.710	177.658 55	2.543.345	15,405	2,558,750	10,235 00	No debt.
Cameron,	79.555	1.103.525	18,759 92	310.814	.....	310.814	1,243 28	34,000 00
Carbon,	565.655	5.868.794	70.425 57	1.100.158	1,160	1.101,318	4,405 27	90,500 00
Centre,	504.350	11,847.543	35.562 66	2,625,227	4.220	2.629.447	10,517 76	No debt.
Chester,	3.517,810	56.777,862	141,944 68	12,798,084	15.240	12,813,324	51.253 13	50.350 00
Clarion,	425,156	8.510,785	42.554 00	1.537.281	6.262	1,543,543	6.174 17	110,000 00
Clearfield,	2.153.637	19,709.665	78,838 62	1,356.673	19.329	1,376.002	5,503 97	123,000 00
Clinton,	377,900	6,793.720	47.555 99	1,294.758	2,190	1,296.948	5.187 80	111.500 00
Columbia,	1.054.615	12,631.371	50.525 47	1,568,096	3,435	1.571,531	6.285 89	187,600 00
Crawford,	598.925	21.016.294	126.097 76	3,689,387	9.565	3,698.952	14.795 80	No debt.
Cumberland,	1.080,632	23.023.627	69.070 90	4,238,088	4,400	4,242,488	16.969 98	No debt.
Dauphin,	3.115.370	56,096.050	252.432 22	6.421.857	3.150	6,425,007	25,700 02	617.000 00
Delaware,	2.774,750	*54,846.739	191,991 86	9,293.421	8.060	9,301.481	37.205 88	285.000 00
Elk,	396.220	4,997.062	34.979 42	521.781	3,790	525.571	2.102 27	No debt.
Erie,	2,885,755	46,000.792	115.001 98	7,610.935	7.790	7.618,725	30.474 90	No debt.
Fayette,	2,653,800	57,786.584	260.036 91	6,460,075	12.115	6,472.190	25.888 68	107,612 00
Forest,	79.325	2,383,401	23.834 01	206,157	1,673	207,830	831 35	No debt.
Franklin,	496,956	19,454.351	77,817 41	4.119,808	4,335	4,124.143	16.496 59	8.430 48
Fulton,	62.945	2.162.908	8.651 62	242.984	80	243.064	972 26	4,000 00
Greene,	302.548	23,726.765	94,907 06	2,180.287	.....	2.180,287	8,721 14	2,235 88

Huntingdon	433,215	7,604,145	91,250 68	1,374,785	1,918	1,376,703	5,506 62	105,335 92
Indiana	397,001	12,740,176	63,700 88	2,279,377	9,060	2,288,437	9,153 75	33,450 00
Jefferson	967,358	13,379,936	93,659 93	1,963,347	6,000	1,969,347	7,877 36	115,000 00
Juniata	102,767	4,541,659	27,249 93	573,702	320	574,022	2,296 10	93,670 00
Lackawanna	2,588,175	*38,039,048	323,403 07	6,784,941	3,965	6,788,906	27,155 69	590,000 00
Lancaster	.....	87,195,911	261,587 83	20,482,877	9,740	20,492,617	81,970 47	697,700 00
Lawrence	1,494,055	25,504,557	89,265 95	3,557,298	11,405	3,568,703	14,274 81	No debt.
Lebanon	1,086,905	32,848,935	65,039 98	4,102,510	2,740	4,105,250	16,321 00	58,250 00
Lehigh	3,903,860	50,735,692	91,324 20	10,375,329	720	10,376,049	41,504 17	No debt.
Luzerne	9,767,168	128,813,379	446,527 36	12,719,821	.....	12,719,821	50,879 26	280,000 00
Lycoming	2,250,978	21,902,601	109,536 03	4,728,829	11,200	4,740,029	18,959 91	431,271 86
McKean	578,360	8,460,002	42,300 03	3,296,814	.....	3,296,814	13,187 26	No debt.
Mercer	998,750	32,035,906	112,125 82	2,958,530	16,870	2,975,400	11,901 60	No debt.
Mifflin	408,521	9,134,455	36,539 19	843,874	1,900	845,774	3,383 04	55,000 00
Monroe	597,685	7,398,348	36,991 74	1,303,431	7,627	1,311,058	5,244 23	71,100 00
Montgomery	4,649,860	91,967,615	183,935 23	23,722,735	22,280	23,744,815	94,979 26	475,000 00
Montour	185,580	5,150,380	15,452 10	564,483	1,855	566,338	2,265 17	11,200 00
Northampton	4,595,443	52,417,056	157,251 17	11,230,527	6,825	11,237,352	44,949 41	59,105 37
Northumberland	1,856,232	31,203,329	93,632 45	3,747,890	7,561	3,755,451	15,022 64	214,200 00
Perry	518,860	8,071,294	40,356 47	712,185	2,825	715,010	2,860 04	166,536 40
Philadelphia	.....	1,162,074,023	16,863,029 03	386,329,590	126,715	386,456,305	1,545,825 15	51,002,845 25
Pike	112,581	2,077,143	14,540 01	284,408	3,775	288,183	1,152 76	No debt.
Potter	185,030	10,954,272	43,817 12	871,651	.....	871,651	3,486 61	101,500 00
Schuylkill	2,322,625	†48,713,427	292,353 62	4,870,705	12,175	4,882,880	19,531 52	414,900 00
Snyder	273,035	4,858,866	19,435 46	534,150	1,100	535,250	2,141 80	30,000 00
Somerset	859,540	16,614,003	99,684 01	3,490,432	4,862	3,495,294	13,981 18	No debt.
Sullivan	115,848	1,837,212	18,372 12	246,588	.....	246,588	986 36	55,831 29
Susquehanna	126,575	4,376,700	39,426 76	2,144,680	1,225	2,145,905	8,587 45	12,000 00
Tioga	640,810	14,865,695	89,194 08	2,717,291	4,755	2,722,046	10,888 14	72,000 00
Union	396,965	8,007,623	24,022 89	1,033,304	1,515	1,034,819	4,139 30	25,000 00
Venango	718,550	24,705,730	98,822 92	3,692,564	7,125	3,699,689	14,798 75	220,000 00
Warren	570,955	11,481,222	68,887 19	1,954,567	7,350	1,961,917	7,847 65	31,250 00
Washington	2,683,935	83,697,578	251,092 79	9,309,165	10,520	9,319,685	37,278 74	748,000 00
Wayne	191,676	4,377,846	43,778 46	1,137,264	1,000	1,138,264	4,553 07	15,450 00
Westmoreland	2,848,090	73,441,835	257,045 41	8,984,869	20,270	9,005,139	36,020 55	No debt.
Wyoming	80,760	3,573,330	28,586 64	1,004,595	220	1,004,815	4,019 26	26,000 00
York	2,230,104	49,062,184	196,248 52	11,901,624	7,680	11,909,304	47,637 04	704,500 00
Total	$157,989,312	$3,076,796,517	$24,816,139 58	$816,134,262	$616,125	$816,750,387	$3,267,044 23	$63,913,715 76

*In addition to this amount, $370 was assessed on hacks and cabs, for county purposes.

†In addition to this amount, $12,175 was assessed on value of stages, hacks and cabs on account of being taxed for county, as well as State purposes.

‡In addition to this amount, $8,060 was assessed on hacks and cabs, for county purposes.

TABULAR STATEMENT showing the entire amount of taxes collected or worked out for the maintenance of State, county, city, ward, borough and township governments; the total amount collected for the support of the poor; the total amount collected for the construction and repairs of streets, roads and bridges; the amount collected for school purposes; the amount collected on personal property, on occupations and licenses; the amount collected on the real estate of railroad corporations; the amount collected on the real estate of corporations other than railroads, including limited partnerships, in the several counties of the Commonwealth of Pennsylvania, between the first day of June, 1903, and the thirty-first day of May, 1904, made pursuant to the act of Assembly, approved the ninth day of May, A. D. 1889.

ADAMS COUNTY.

Names of Assessment Districts.	First Division. Showing the amount of taxes collected in the county for all purposes.					Second Division. Showing a specific return of all taxes on the subjects named.				
	No. 1. Amount of taxes collected for the support of the poor.	No. 2. Amount of taxes collected for the construction and repairs of streets, roads and bridges.	No. 3. Amount of taxes collected for schools and school purposes, not including any appropriation received from the State.	No. 4. Amount of taxes collected for any purpose not embraced in columns 1, 2 and 3, whether the same be State, county or local taxes.	No. 5. Total amount of taxes collected for all purposes, as set forth in the four preceding columns.	No. 6. Amount of taxes collected on personal property.	No. 7. Amount of taxes collected on occupations.	No. 8. Amount of taxes collected on licenses of all kinds, including wholesale and retail liquor licenses.	No. 9. Amount of taxes collected on the real estate of railroad corporations.	No. 10. Amount of taxes collected on the real estate of corporations other than railroads, including limited partnerships.
Arendtsville borough,	.....	$384 52	$549 00	$492 69	$1,426 21	$218 97	$75 15	$319 95	.....	.....
Bendersville borough,	.....	449 15	376 09	610 15	1,435 39	347 84	32 80	249 56	.....	.....
Berwick borough,	.....	47 40	461 14	1,164 76	1,673 30	895 54	52 91	460 29	.....	.....
Berwick township,	.....	380 91	475 95	710 81	1,567 67	178 35	34 12	10 05	.....	.....
Biglerville borough,	.....	129 30	327 25	272 51	729 06	276 20	29 66	.....	.....	.....
Butler township,	.....	1,688 07	1,583 83	1,509 80	4,781 70	513 48	100 26	243 94	.....	.....
Conowago township,	.....	667 51	559 78	1,885 16	3,112 45	370 35	113 58	25 44	.....	4 00
Cumberland township,	.....	2,038 85	1,453 23	2,118 09	5,610 17	658 78	84 20	20 16	.....	404 21
East Berlin borough,	.....	261 19	807 56	1,277 83	2,346 58	548 77	113 89	775 91	.....	.....
Fairfield borough,	.....	614 12	443 97	855 97	1,914 06	305 75	121 80	281 04	.....	.....

Franklin township,	.....	2,561 08	2,344 62	2,666 31	7,512 01	1,035 65	122 15	198 56	.....	.....
Freedom township,	.....	789 37	442 94	$97 60	1,930 91	214 25	34 88	18 50	.....	.....
Germany township,	.....	436 31	506 11	1,142 48	2,084 90	320 44	27 04	22 95	.....	.....
Gettysburg borough—1st ward,	.....	3,736 89	3,238 63	2,742 02	9,717 54	1,368 69	525 64	787 64	27 20	181 90
2d ward,	.....	3,273 78	2,837 28	2,121 65	8,232 71	870 02	504 56	1,106 50	42 50	310 00
3d ward,	.....	1,956 37	1,695 52	908 94	4,560 83	177 28	384 62	731 76	.....	73 10
Hamilton township,	.....	552 58	832 99	1,269 76	2,655 33	293 65	28 10	8 50	.....	.....
Hamiltonban township,	.....	1,675 03	1,634 40	1,437 22	4,746 65	230 85	134 70	69 77	37 20	14 45
Highland township,	.....	741 87	505 62	673 27	1,920 76	128 48	28 71	14 60	.....	.....
Huntingdon township,	.....	1,970 07	1,366 78	1,648 23	4,985 08	530 93	168 45	46 48	.....	.....
Latimore township,	.....	2,045 66	1,215 08	1,720 31	4,981 05	503 20	97 40	45 38	.....	.....
Liberty township,	.....	849 75	907 70	913 51	2,670 96	212 25	53 77	21 10	4 05	.....
Littlestown borough,	.....	1,587 61	1,348 92	1,470 59	4,407 12	553 63	271 20	905 42	.....	28 80
McSherrytown borough—1st ward,	.....	593 04	140 00	473 56	1,206 60	127 71	87 87	638 82	.....	.....
2d ward,	.....	877 70	156 60	682 02	1,715 72	186 29	147 53	235 03	.....	19 50
Menallen township,	.....	2,268 85	2,014 94	1,558 17	5,841 96	532 89	91 41	53 88	.....	160 60
Mount Joy township,	.....	1,206 43	1,099 74	1,703 39	4,009 56	339 40	53 62	31 43	.....	.....
Mt. Pleasant township,	.....	1,311 91	1,054 10	2,121 77	4,487 78	398 90	77 81	370 53	.....	.....
New Oxford borough,	.....	662 94	1,172 64	1,136 76	2,972 39	367 54	144 85	583 87	.....	.....
Oxford township,	.....	773 89	390 00	1,276 90	2,440 79	134 90	50 49	21 55	.....	.....
Reading township,	.....	2,726 92	1,694 71	1,858 63	6,280 26	512 30	108 13	146 18	.....	.....
Straban township,	.....	2,266 99	1,375 52	2,071 73	5,714 24	505 45	118 95	55 45	.....	.....
Tyrone township,	.....	1,476 32	1,164 74	1,321 97	3,963 03	385 16	70 40	33 50	.....	.....
Union township,	.....	852 92	1,257 05	1,939 96	4,049 93	411 50	41 08	22 56	.....	.....
York Springs borough,	.....	118 30	831 53	541 26	1,491 09	222 37	90 97	517 13	.....	.....
Total,	.....	$43,973 60	$38,266 41	$46,935 78	$129,175 79	$14,877 76	$4,222 70	$8,873 43	$110 95	$1,226 26

Paid for bridges and repairs $5,223.60.

Almshouse orders, $14,800.00.

ALLEGHENY COUNTY.

Names of Assessment Districts.	First Division. Showing the amount of taxes collected in the county for all purposes.					Second Division. Showing a specific return of all taxes on the subjects named.				
	No. 1.	No. 2.	No. 3.	No. 4.	No. 5.	No. 6.	No. 7.	No. 8.	No. 9.	No. 10.
	Amount of taxes collected for the support of the poor.	Amount of taxes collected for the construction and repairs of streets, roads and bridges.	Amount of taxes collected for schools and school purposes, not including any appropriation received from the State.	Amount of taxes collected for any purpose not embraced in columns 1, 2 and 3, whether the same be State, county or local taxes.	Total amount of taxes collected for all purposes, as set forth in the four preceding columns.	Amount of taxes collected on personal property.	Amount of taxes collected on occupations.	Amount of taxes collected on licenses of all kinds, including wholesale and retail liquor licenses.	Amount of taxes collected on the real estate of railroad corporations.	Amount of taxes collected on the real estate of corporations other than railroads, including limited partnerships.
Pittsburg—1st ward	$7,539 40	$30,840 89	$45,071 84	$361,226 07	$444,678 20	$4,944 08	$283 70	$58,018 63		$59,055 96
2d ward	9,112 04	37,469 75	47,965 75	441,422 58	535,970 12	3,241 88	256 20	43,137 43		63,542 50
3d ward	17,237 32	71,240 84	89,619 14	702,023 64	880,120 94	6,613 46	119 85	77,205 03		91,275 10
4th ward	12,704 43	52,075 54	75,178 33	500,197 72	640,156 02	6,375 93	358 19	43,379 93		51,315 18
5th ward	218 94	8,951 14	11,338 16	71,455 45	91,963 69	115 56	737 80	37,232 78		1,487 97
6th ward	3,176 11	13,081 20	31,468 03	158,488 28	206,223 62	1,832 53	1,208 62	19,252 18		6,491 37
7th ward	1,526 38	6,315 45	14,847 89	80,289 05	102,978 77	113 68	772 31	16,917 03		1,649 76
8th ward	1,588 05	6,688 24	15,312 26	85,632 53	109,221 08	347 45	1,114 18	14,482 29		1,316 54
9th ward	2,852 33	11,627 21	19,941 19	158,648 89	193,069 62	8,134 89	430 44	38,814 73		28,657 12
10th ward	1,618 89	6,479 10	10,528 69	75,516 35	94,143 03	10,248 55	338 30	17,340 13		13 716 88
11th ward	2,667 31	11,230 82	17,418 87	132,785 08	164,102 08	174 16	1,6[illegible]8 03	18,617 68		2,409 06
12th ward	4,532 89	18,489 50	34,832 23	241,812 77	299,667 39	16,553 81	1,285 63	43,191 13		35,443 16
13th ward	3,083 60	13,390 78	50,389 95	156,081 07	222,945 40	416 85	2,136 22	12,588 13		4,557 97
14th ward	9,050 37	39,104 65	96,239 11	430,674 05	575,068 18	1,837 26	3,985 99	39,085 03		58,917 10
15th ward	2,898 58	11,791 74	18,587 80	143,740 34	177,018 46	353 14	638 78	33,721 78		16,346 29
16th ward	3,684 90	15,190 20	51,613 06	190,020 91	260,509 07	4,512 72	1,915 22	28,980 93		9,938 79
17th ward	3,191 53	13,466 90	28,452 25	176,887 58	221,998 26	338 64	2,101 03	32,447 73		15,819 58
18th ward	3,484 47	14,374 07	45,872 38	163,603 26	227,334 18	326 50	1,283 16	23,961 38		29,057 00
19th ward	9,096 62	39,840 37	89,598 48	224,708 67	363,244 14	1,604 00	4,624 77	40,249 88	281,650 11	12,372 20
20th ward	14,338 74	61,359 96	97,917 79	656,231 73	829,848 22	1,419 91	8,963 42	18,300 19		16,683 97
21st ward	6,475 56	28,525 29	98,256 30	347,220 16	480,477 31	3,195 68	4,440 91	24,220 13		22,672 17
22d ward	7,909 43	34,017 50	97,118 82	391,844 18	530,889 93	1,516 36	1,149 12	2,590 83		16,867 00

23d ward,	4,008 68	17,146 97	50,694 67	208,748 02	280,598 34	680 74	2,340 65	28,214 68		27,241 46
24th ward,	1,803 91	7,492 52	22,054 95	84,731 49	116,082 87	115 29	862 84	26,713 78		16,457 39
25th ward,	2,677 31	5,196 97	20,867 63	124,325 32	153,067 23	655 55	854 93	58,912 88		16,735 65
26th ward,	1,927 25	7,936 75	20,722 87	87,847 06	118,433 13	462 44	851 79	26,282 73		6,367 94
27th ward,	1,140 93	4,856 54	21,657 57	47,955 34	75,610 38	430 63	1,116 05	10,6 2 23		1,249 68
28th ward,	1,588 05	6,549 40	12,459 15	72,701 56	93,298 16	272 62	672 61	22,630 48		8,881 23
29th ward,	1,464 71	6,055 56	11,225 41	124,951 34	143,697 02	1,739 62	515 95	27,192 28		16,288 18
30th ward,	1,125 51	4,636 31	9,591 62	53,202 12	68,555 56	72 20	376 13	17,724 83		2,130 09
31st ward,	878 83	3,861 96	13,829 81	42,585 87	61,156 47	258 87	914 35	11,575 03		826 98
32d ward,	1,464 71	6,291 13	24,222 07	58,917 38	90,895 29	122 90	1,205 39	9,712 83		2,132 51
33d ward,	755 48	2,895 50	7,569 30	26,640 34	37,860 62	8 85	75 99	4,867 68		3,607 62
34th ward,	724 65	2,955 21	10,525 86	31,544 65	45,750 37	557 85	202 56	9,246 08		5,303 09
35th ward,	416 29	2,860 06	11,471 02	25,737 36	40,484 73	95 20	422 45	3,785 88		1,362 10
36th ward,	447 12	3,083 90	11,828 88	41,781 21	57,141 11	287 45	562 18	11,986 48		1,080 91
37th ward,	1,233 44	5,402 62	21,504 87	44,627 54	72,768 47	261 35	1,102 71	3,171 83		3,576 47
38th ward,	462 54	2,044 89	9,088 22	20,575 28	32,170 93	37 19	509 49	5,012 03		188 96
Total,	$150,107 30	$634,817 43	$1,366,882 22	$6,987,392 24	$9,139,199 19	$80,335 79	$52,277 94	$942,456 71	$47,469 85	$682,472 53
Allegheny—1st ward,	$9,655 08	$17,693 89	$44,096 22	$206,665 80	$278,110 99	$2,606 13	$1,237 01	$26,884 17	$8,561 60	$15,370 22
2d ward,	14,316 70	26,873 04	87,901 69	330,385 86	459,477 29	2,547 62	4,664 29	29,313 07	12,996 00	14,304 49
3d ward,	8,438 32	15,667 45	64,703 99	207,660 69	295,870 45	602 72	2,773 93	43,790 72	.....	11,494 08
4th ward,	8,580 54	15,838 01	39,526 50	212,511 88	276,456 93	1,653 28	1,381 25	53,876 12	1,243 62	25,628 10
5th ward,	9,260 03	16,968 47	52,128 05	249,705 82	288,062 37	4,941 74	1,471 69	30,496 77	1,341 36	27,974 94
6th ward,	6,858 11	12,732 67	42,120 65	272,131 60	333,843 03	3,160 53	2,075 45	34,185 57	1,884 60	16,045 65
7th ward,	2,496 73	4,672 91	17,275 56	79,970 31	104,415 51	2,218 61	911 94	23,417 02	.....	11,251 26
8th ward,	2,101 68	3,832 25	10,226 65	48,344 02	64,50460	3,387 82	492 32	9,694 72	662 47	20,769 43
9th ward,	2,875 98	5,313 75	16,202 53	83,869 65	108,261 91	5,464 11	869 38	25,088 02	3,362 92	35,888 38
10th ward,	3,128 82	6,058 16	24,023 46	63,517 39	96,727 83	209 25	1,018 05	5,303 92	11 20	3,821 88
11th ward,	4,946 06	9,284 69	30,402 16	117,579 64	162,212 55	675 08	1,627 52	16,781 87	446 85	1,950 98
12th ward,	1,809 30	3,456 43	13,465 40	47,806 41	66,537 58	265 56	827 56	8,467 12	.....	1,252 23
13th ward,	1,809 34	3,340 87	12,040 52	45,417 01	62,607 74	112 60	821 44	8,576 72	166 07	1,489 00
14th ward,	758 50	1,492 71	6,632 98	23,453 64	32,337 83	233 50	296 16	7,378 12	.....	658 75
15th ward,	1,904 15	3,740 08	18,569 91	42,203 76	66,417 90	77 73	589 22	4,219 22	304 20	6,283 94
Total,	$78,939 38	$146,965 38	$479,316 27	$1,990,623 48	$2,695,844 51	$28,185 68	$20,757 21	$318,473 15	$30,981 09	$193,883 33
McKeesport—1st ward,	$1,160 29	$2,710 68	$14,793 15	$36,550 35	$55,214 47	$643 14	$481 79	$15,102 25	$13 92	$2,886 03
2d ward,	1,439 66	3,462 38	18,356 57	30,108 81	53,367 42	1,917 32	667 87	3,098 85	2 69	1,501 96
3d ward,	1,320 89	3,177 47	16,846 86	32,864 81	54,210 03	483 55	726 67	8,814 70	.....	848 09
4th ward,	2,308 97	5,557 76	29,468 50	53,386 08	90,721 31	426 89	311 39	11,686 25	800 28	17,258 84
5th ward,	1,189 57	2,862 45	15,181 56	28,267 65	47,501 23	2,134 48	539 25	4,873 55	556 83	1,699 47
6th ward,	1,792 16	4,312 66	22,865 53	41,876 70	70,847 05	678 13	964 44	9,182 50	170 82	8,689 71
7th ward,	1,539 63	3,701 30	19,623 15	28,655 80	53,519 88	991 14	658 19	167 40	.....	2,159 26
8th ward,	1,059 55	2,549 99	13,516 47	21,530 00	38,656 01	138 39	452 52	2,463 10	57 50	5,017 86
9th ward,	352 29	851 21	4,508 93	6,386 35	12,098 78	64 05	194 13	22 50	.....	853 00
10th ward,	562 92	1,353 89	4,138 41	10,313 25	16,368 47	77 17	359 78	184 10	53 73	705 59
11th ward,	509 12	1,215 25	6,484 74	9,344 58	17,553 69	196 24	276 61	68 10	59 45	1,336 86
Total.	$13,235 05	$31,755 04	$165,783 87	$299,284 38	$510,058 34	$7,750 50	$5,632 64	$55,643 30	$1,715 22	$42,956 67
Aleppo township,	$182 44	$656 06	$1,214 93	$548 65	$2,602 08	$213 54	$273 54	$24 50	.....	$71 51
Braddock township,	351 44	1,264 49	2,341 65	906 37	4,803 95	177 75	366 86	4 80	.....	625 56
Bethel township,	884 64	2,889 43	3,538 08	3,210 58	10,522 73	1,583 49	303 77	17 15	$193 81	754 60

ALLEGHENY COUNTY—Continued.

Names of Assessment Districts.	First Division. Showing the amount of taxes collected in the county for all purposes.					Second Division. Showing a specific return of all taxes on the subjects named.				
	No. 1.	No. 2.	No. 3.	No. 4.	No. 5.	No. 6.	No. 7.	No. 8.	No. 9.	No. 10.
	Amount of taxes collected for the support of the poor.	Amount of taxes collected for the construction and repairs of streets, roads and bridges.	Amount of taxes collected for schools and school purposes, not including any appropriation received from the State.	Amount of taxes collected for any purpose not embraced in columns 1, 2 and 3, whether the same be State, county or local taxes.	Total amount of taxes collected for all purposes, as set forth in the four preceding columns.	Amount of taxes collected on personal property.	Amount of taxes collected on occupations.	Amount of taxes collected on licenses of all kinds, including wholesale and retail liquor licenses.	Amount of taxes collected on the real estate of railroad corporations.	Amount of taxes collected on the real estate of corporations other than railroads, including limited partnerships.
Baldwin township,	3,496 81	25,406 97	23,309 15	10,933 81	63,146 74	2,311 04	4,062 96	1,894 25	3,625 78	6,272 77
Chartiers township,	1,852 55	493 78	14,808 51	4,183 19	21,338 03	413 42	842 18	121 65	126 23	4,030 51
Collier township,	417 08	5,105 62	6,251 78	4,969 80	16,744 28	1,183 91	2,040 50	856 30	6 85	4,006 85
Crescent township,	271 52	1,881 90	1,266 66	980 92	4,401 00	582 10	336 71	75 25	58 62	950 64
East Deer township,	871 08	3,135 09	4,644 58	2,173 48	10,824 23	453 49	953 62	91 35	6 27	4,536 98
Elizabeth township,	1,472 05	8,258 86	16,714 36	4,826 06	31,271 33	1,896 84	5,205 49	343 90	49 71	8,908 93
Fawn township,	244 81	1,696 47	652 49	618 64	3,212 41	196 30	234 36	2 70	.....	119 01
Finley township,	899 08	4,733 18	4,495 43	2,751 05	12,878 74	1,194 09	699 49	144 65	.....	866 40
Forward township,	1,211 61	323 27	4,849 10	4,062 84	10,446 82	1,446 90	665 45	338 50	3 90	4,491 24
Franklin township,	346 86	2,155 44	1,387 31	1,034 39	4,924 00	360 77	122 56	23 60	.....	1 31
Hampton township,	710 43	2,079 55	3,297 38	2,088 56	8,175 92	671 78	566 54	213 80	24 17	122 70
Harmer township,	455 11	2,428 58	2,722 15	1,294 16	6,900 00	409 57	446 21	58 00	68 16	412 32
Harrison township,	1,080 84	4,617 31	10,100 37	3,796 16	19,594 68	578 03	2,773 86	1,217 00	.....	6,709 87
Indiana township,	532 93	3,695 15	1,954 16	2,196 30	8,378 54	1,132 00	542 13	329 60	9 33	287 33
Jefferson township,	3,048 27	10,972 54	16,255 62	12,988 67	43,265 10	3,877 26	3,090 88	4,214 15	1,669 13	15,755 94
Kilbuck township,	170 58	727 79	227 44	546 92	1,672 73	230 90	212 58	.....	.....	109 65
Leet township,	2,150 34	16,323 38	11,468 34	14,551 62	44,493 68	10,403 22	2,043 99	214 40	58 50	1,519 60
Lincoln township,	205 27	1,424 38	1,095 68	636 86	3,362 19	328 02	371 55	2 50	95 44	443 34
Lower St. Clair township,	1,170 14	4,995 15	10,926 90	4,378 33	21,470 52	493 91	2,300 20	1,620 10	293 32	789 27
McCandless township,	638 02	1,443 67	1,061 53	2,101 21	5,244 43	942 62	261 94	27 40	.....	10 27
Marshall township,	381 65	1,628 43	2,162 76	1,277 98	5,450 82	441 72	167 77	138 80	.....	429 20
Mifflin township,	2,776 03	19,253 76	33,323 99	10,023 04	65,376 82	2,431 68	6,529 83	2,430 70	2,130 85	3,869 19

Moon township,	701 07	5,795 48	2,336 89	2,226 19	11,059 63	788 32	471 98	220 90	5 61	672 81
Neville township,	1,265 36	759 11	2,530 35	3,390 62	7,945 44	860 47	119 91	15 50	73 31	3,330 31
North Fayette township,	1,765 58	6,346 03	4,113 17	5,700 18	17,924 16	1,982 28	1,581 59	585 40	.....	2,909 64
North Versailles township,	1,558 64	10,796 89	18,686 93	4,597 14	35,639 60	1,227 00	5,732 83	620 50	1,128 88	6,378 73
O'Hara township,	1,480 08	5,330 85	5,923 17	7,792 31	20,526 41	4,481 06	1,625 20	538 70	54 00	511 00
Ohio township,	497 34	3,447 60	1,657 50	1,313 03	6,915 47	518 76	334 32	5 00	.....	.....
Patton township,	1,069 41	5,275 83	4,990 65	2,787 84	14,123 73	773 63	609 41	44 80	405 91	1,056 60
Penn township,	1,822 07	7,771 81	6,071 73	5,255 45	20,921 06	1,830 51	1,450 48	105 30	61 06	943 43
Pine township,	463 04	1,358 12	1,080 32	1,193 54	4,095 02	374 12	202 59	13 60	.....	84 88
Plum township,	1,118 73	4,775 84	2,984 90	3,983 16	12,862 63	1,991 60	771 75	28 20	15 24	496 13
Reserve township,	850 60	7,031 27	6,237 41	2,558 30	16,677 58	595 86	1,074 85	400 15	.....	533 45
Richland township,	578 30	1,695 53	1,926 74	1,547 50	5,748 07	462 03	300 59	94 95	32 46	211 70
Robinson township,	1,156 04	4,163 01	5,396 49	3,290 37	14,005 91	1,377 58	981 05	317 75	41 95	2,906 98
Ross township,	1,696 76	3,844 61	4,523 07	5,132 28	15,196 72	1,289 61	862 75	712 25	.....	744 79
Scott township,	1,889 04	13,098 96	12,595 50	6,458 23	34,041 83	2,099 83	104 27	879 65	748 06	8,289 41
Sewickley township,	362 74	2,273 08	846 36	955 74	4,437 92	339 80	129 63	.....	.....	1,431 98
Shaler township,	1,749 46	7,457 30	10,486 82	6,885 90	26,579 48	1,567 83	1,919 70	2,180 05	72 34	1,438 26
Snowden township,	524 29	2,237 58	2,097 73	2,535 40	7,395 00	1,137 51	378 56	455 20	357 69	1,768 41
South Fayette township,	1,772 96	6,387 08	9,462 34	5,832 97	23,455 35	1,661 09	1,872 78	968 85	207 91	9,268 98
South Versailles township,	124 57	699 11	1,331 64	556 69	2,712 01	70 88	113 25	246 49	9 12	8,733 58
Springdale township,	762 10	4,258 70	5,069 88	2,170 49	12,261 17	457 32	1,984 29	243 70	22 10	3,176 59
Sterrett township,	380 92	2,132 57	6,194 61	774 79	9,482 89	81 00	495 08	.....	.....	136 52
Stone township,	2,551 76	10,888 72	11,909 54	7,892 58	33,242 60	527 46	925 43	2,356 25	457 48	11,892 36
Union township,	248 42	2,351 63	2,655 07	1,516 97	6,772 09	467 07	1,030 52	572 85	100 43	664 65
Upper St. Clair township,	822 36	3,760 70	3,525 66	2,859 41	11,028 13	2,059 76	818 81	177 20	216 40	3,361 28
Versailles township,	584 98	1,714 72	3,897 10	1,629 54	7,826 34	535 00	618 98	12 90	20 24	9 0 17
West Deer township,	669 60	3,302 90	1,785 35	1,752 51	7,510 36	693 49	430 31	23 10	15 11	179 91
Wilkins township,	1,143 73	4,880 94	4,575 89	2,705 66	13,306 22	543 88	1,251 87	38 80	3 68	1,737 55
Total,	$55,491 53	$261,426 22	$324,963 16	$192,374 48	$834,255 39	$64,749 10	$63,040 75	$26,293 00	$12,500 60	$141,145 72
Aspinwall borough,	$924 69	$246 69	$8,622 23	$12,199 04	$21,992 65	$404 66	$2,447 36	$113 20	$607 35	$1,385 70
Avalon borough,	1,654 17	440 73	15,418 83	32,003 12	49,606 85	6,669 22	4,704 18	103 30	.....	161 92
Bellevue borough,	2,718 20	724 71	25,348 01	50,946 89	79,737 81	3,717 93	7,421 01	210 01	7 30	1,502 59
Ben Avon borough,	726 92	193 85	4,722 93	14,009 59	19,653 29	813 94	1,230 21	17 00	.....	608 89
Brackenridge borough,	420 89	112 54	6,731 76	8,868 67	16,133 86	233 62	2,795 64	2,789 40	.....	1,606 24
Braddock borough,	5,009 01	1,337 86	53,486 12	84,985 06	144,818 05	3,776 66	15,189 89	18,641 55	508 86	11,404 90
Bridgeville borough,	440 19	117 60	4,400 84	6,076 77	11,035 40	433 69	1,739 58	1,036 20	125 45	1,623 09
Carnegie borough,	2,703 65	718 16	32,317 02	40,743 69	76,482 52	3,001 86	8,103 97	5,873 70	582 00	6,801 52
Cheswick borough,	191 30	51 01	1,529 55	3,810 95	5,582 81	415 98	249 99	1,750 00	2 31	234 65
Corapolis borough,	1,581 65	421 87	14,753 73	26,436 73	43,193 98	2,068 44	3,861 22	2,204 70	114 21	1,441 31
Crafton borough,	2,048 34	535 63	22,493 34	20,939 71	46,017 02	2,945 51	5,064 04	342 10	175 92	658 85
Duquesne borough,	3,453 06	922 04	50,701 64	53,256 23	108,332 97	1,720 10	12,404 11	7,949 75	256 11	43,155 68
East McKeesport borough,	391 37	104 41	6,264 66	4,325 22	11,085 66	367 50	799 78	337 00	.....	156 42
East Pittsburg borough,	1,395 21	372 71	2,204 25	22,128 39	26,100 56	143 90	2,302 32	2,916 20	480 41	16,944 44
Edgewood borough,	1,631 75	434 94	10,871 75	22,497 25	35,435 69	1,799 50	1,675 87	43 40	23 30	6,415 07
Elizabeth borough,	621 21	165 89	8,282 80	20,847 61	29,917 51	738 05	2,306 74	316 60	140 99	4,181 76
Elliott borough,	956 06	255 04	11,471 85	11,084 26	23,767 21	636 57	2,669 18	931 30	.....	1,377 33
Emsworth borough,	494 59	132 06	4,606 35	4,941 00	10,174 00	251 38	1,166 53	80 60	.....	316 30
Esplen borough,	698 43	186 28	8,373 15	10,216 22	19,474 08	266 78	2,482 80	1,144 30	1,260 17	851 91
Etna borough,	1,930 62	515 48	12,877 18	57,195 05	72,518 33	803 28	4,557 14	2,557 15	340 47	18,680 17
Glasport borough,	1,215 12	325 00	14,588 96	20,100 53	36,229 61	382 25	3,204 70	349 33	176 48	16,566 32
Glenfield borough,	326 34	87 12	2,610 66	2,490 18	5,514 24	263 24	754 65	67 00	32 68	96 72
Greentree borough,	481 73	128 69	1,283 24	6,299 30	8,192 96	805 68	490 63	16 00	78 15	499 85
Hays borough,	289 05	77 29	3,859 70	5,089 39	9,315 43	238 47	1,418 90	1,611 80	117 67	278 29
Haysville borough,	53 44	192 17	355 88	298 11	899 60	15 23	128 86	.....	31 13	239 25

ALLEGHENY COUNTY—Continued.

Names of Assessment Districts.	First Division. Showing the amount of taxes collected in the county for all purposes.					Second Division. Showing a specific return of all taxes on the subjects named.				
	No. 1. Amount of taxes collected for the support of the poor.	No. 2. Amount of taxes collected for the construction and repairs of streets, roads and bridges.	No. 3. Amount of taxes collected for schools and school purposes, not including any appropriation received from the State.	No. 4. Amount of taxes collected for any purpose not embraced in columns 1, 2 and 3, whether the same be State, county or local taxes.	No. 5. Total amount of taxes collected for all purposes, as set forth in the four preceding columns.	No. 6. Amount of taxes collected on personal property.	No. 7. Amount of taxes collected on occupations.	No. 8. Amount of taxes collected on licenses of all kinds, including wholesale and retail liquor licenses.	No. 9. Amount of taxes collected on the real estate of railroad corporations.	No. 10. Amount of taxes collected on the real estate of corporations other than railroads, including limited partnerships.
Homestead borough,	4,516 47	1,205 89	48,204 04	93,135 61	147,062 01	1.934 55	16,361 96	16,000 85	587 19	13,957 51
Ingram borough,	785 89	209 13	6,523 41	8,465 77	15,984 20	1,561 36	1,467 62	180 40	49 84	145 88
Knoxville borough,	1,726 39	460 13	12,630 41	17,091 93	31,908 86	734 22	3,082 30	1,430 75	.....	9,918 68
McKees Rocks borough,	2,950 41	786 76	23,592 66	44,412 34	71,742 17	795 92	7,622 51	8,305 60	1,784 49	6,089 59
Millvale borough,	1,705 78	455 25	15,919 40	43,507 63	61,588 06	1,040 09	7,121 77	7,520 30	29 31	3,480 45
Montooth borough,	206 97	606 76	3,861 20	2,114 18	6,789 11	75 38	1,132 04	.....	7 34	235 58
Mt. Oliver borough,	643 56	171 75	6,865 28	10,643 26	18,323 85	1,093 15	1,620 33	3.129 35	4 11	817 98
Munhall borough,	2,805 59	748 42	29,930 00	23,575 42	57,059 43	773 34	1,451 65	355 55	4 49	49,356 75
North Braddock borough,	4,198 82	1,120 19	44,769 72	59,216 83	109,305 56	5,900 90	6,301 60	283 10	520 90	57,025 22
Oakdale borough,	298 04	79 55	3,966 75	5,896 41	10,240 75	1,959 91	1,671 79	219 25	94 07	456 05
Oakmont borough,	1,350 32	359 95	14,391 16	25,293 83	41,395 26	2,727 20	3,551 14	180 10	221 88	2,281 61
Osborne borough,	364 35	97 24	971 32	6,874 20	8,307 11	1,793 09	430 40	.....	.....	.....
Pitcairn borough,	818 33	218 56	10,895 30	13,453 70	25,385 89	553 22	3,357 40	446 20	.....	3,035 02
Port Vue borough,	360 91	96 51	1,443 12	7,070 73	3.671 27	326 93	272 09	29 85	55 53	638 39
Rankin borough,	2,133 57	569 93	32,751 25	30,896 11	66,350 86	492 61	6,533 87	568 50	321 53	37,664 62
Sewickley borough,	3,077 01	800 34	26,655 20	41,765 25	72,297 80	8,475 22	6,034 77	683 55	125 69	1,796 53
Sharpsburg borough,	2,599 74	693 39	17,332 85	38,980 03	59,606 01	2,197 83	6,509 55	3,991 75	176 06	1,529 70
Sheraden borough,	2,033 49	541 77	21,685 40	31,905 97	56,166 63	457 69	5,095 12	388 35	205 32	4.466 79
Spring Garden borough,	271 66	72 85	2,182 14	4,198 58	6,725 23	368 70	692 93	833 80	108 18	125 92
Swissvale borough,	3,037 81	810 17	25,297 34	10,070 48	39,215 80	2,826 94	2,748 00	216 40	560 95	5,311 60
Tarentum borough,	1,441 47	385 23	24,992 37	30,462 32	57,281 39	1,618 90	8,695 74	1,335 30	116 65	6,083 17
Turtle Creek borough,	1,921 35	512 58	20.488 36	35,781 68	58,703 97	512 94	5,279 12	779 00	.....	23.441 35

Verona borough,	698 28	186 46	9,206 50	11,282 24	21,473 48	288 94	2,895 42	336 00	1,914 00	619 42
Versailles borough,	311 72	83 17	4,156 85	3,451 19	8,002 93	71 99	960 32	80 30	779 24	1,876 00
West Elizabeth borough,	281 07	75 00	3,187 59	4,102 24	7,645 90	395 73	1,601 28	168 20	182 39	1,170 26
West Homestead borough,	1,076 20	287 08	12,917 30	14,868 51	29,149 09	349 31	1,558 92	895 35	87 53	17,447 82
West Liberty borough,	528 51	141 00	7,042 29	8,257 20	15,969 00	947 93	1,353 79	774 60	257 46	2,617 00
Wilmerding borough,	1,848 42	493 35	29,591 76	31,445 86	63,379 39	295 66	6,713 95	2,865 30	91 69	33,655 91
Wilkinsburg borough,	8,689 15	2,317 44	69,482 19	14,618 88	224,107 66	8,897 01	19,480 43	1,954 30	359 50	6,722 66
Total,	$85,038 27	$23,385 62	$859,209 53	$1,338,417 34	$2,306,050 76	$82,039 53	$220,758 11	$105,354 28	$13,716 27	$428,231 72

RECAPITULATION.

Pittsburg,	$150,107 30	$634,817 43	$1,366,882 22	$6,987,392 24	$9,739,199 19	$80,335 79	$52,277 94	$342,456 71	$281,650 11	$682,452 53
Allegheny,	78,939 38	146,965 38	479,316 27	1,990,623 48	2,695,844 51	28,185 68	20,757 21	318,473 15	30,981 09	193,883 33
McKeesport,	13,235 05	31,755 04	165,783 87	299,284 58	510,058 34	7,750 50	5,632 64	55,643 30	1,715 22	42,9.6 67
Townships,	55,491 53	261,426 22	324,963 16	192,374 48	834,255 39	64,749 10	63,040 75	26,293 00	12,500 60	141,145 72
Boroughs,	85,038 27	23,385 62	859,209 53	1,338,417 34	2,306,050 76	82,039 53	220,758 11	105,354 28	13,716 27	428,231 72
Total,	$382,811 53	$1,098,349 69	$3,196,155 05	$10,808,091 92	$15,485,408 19	$263,060 60	$362,466 65	1,448,220 44	$340,563 29	1,488,669 97

ARMSTRONG COUNTY.

Names of Assessment Districts.	First Division. Showing the amount of taxes collected in the county for all purposes.					Second Division. Showing a specific return of all taxes on the subjects named.				
	No. 1.	No. 2.	No. 3.	No. 4.	No. 5.	No. 6.	No. 7.	No. 8.	No. 9.	No. 10.
	Amount of taxes collected for the support of the poor.	Amount of taxes collected for the construction and repairs of streets, roads and bridges.	Amount of taxes collected for schools and school purposes, not including any appropriation received from the State.	Amount of taxes collected for any purpose not embraced in columns 1, 2 and 3, whether the same be State, county or local taxes.	Total amount of taxes collected for all purposes, as set forth in the four preceding columns.	Amount of taxes collected on personal property.	Amount of taxes collected on occupations.	Amount of taxes collected on licenses of all kinds, including wholesale and retail liquor licenses.	Amount of taxes collected on the real estate of railroad corporations.	Amount of taxes collected on the real estate of corporations other than railroads, including limited partnerships.
Apollo borough,	$550 25	$1,341 00	$3,235 00	$3,360 14	$8,486 39	$365 00	$541 00	.....	$225 00	$910 00
Atwood borough,	85 00	78 12	268 12	452 15	883 39	112 15	56 10	.....	.....	.....
Applewood borough,	97 12	45 00	234 60	683 00	1,059 72	98 00	45 12	.....	.....	.....
Bethel township,	131 75	551 12	537 48	1,112 25	2,332 60	126 12	141 00	.....	.....	.....
Boggs township,	214 00	682 00	685 00	1,010 00	2,591 00	115 00	99 12	.....	.....	.....
Burrell township,	231 12	654 40	592 41	1,004 12	2,482 05	175 40	157 42	.....	.....	.....
Brady's Bend township,	513 46	1,213 00	463 20	926 00	3,115 66	422 00	154 24	.....	112 00	.....
Cowanshannock township,	585 00	503 20	1,251 00	1,572 03	3,911 23	501 10	245 00	$200 00	186 15	.....
Dayton borough,	276 13	316 14	382 14	696 13	1,670 54	155 00	48 00	.....	76 14	.....
Elderton borough,	125 65	171 00	325 00	273 31	894 96	165 13	115 11	.....	.....	.....
East Franklin township,	313 00	402 25	601 10	1,800 00	3,116 35	211 25	214 00	100 00	.....	.....
Freeport borough,	705 35	1,006 12	1,973 60	3,000 00	6,685 07	498 30	410 20	1,750 00	133 00	$197 15
Ford City borough,	2,000 00	980 00	6,000 00	9,487 36	18,467 36	1,864 20	863 65	2,200 00	.....	.....
Gilpin township,	355 75	1,238 00	812 50	2,313 25	4,719 50	831 00	211 00	1,600 00	205 20	215 20
Hovey township,	115 00	112 16	410 10	364 05	1,001 31	98 00	107 17	.....	.....	.....
Kittanning township,	386 40	380 00	810 00	1,925 00	3,501 40	361 10	195 00	.....	.....	.....
Kittanning borough,	1,912 16	1,680 00	8,023 00	9,688 00	21,303 16	2,501 00	1,673 40	2,800 00	371 75	1,428 00
Kiskiminetas township,	839 00	645 15	1,925 00	1,692 25	5,101 40	336 12	265 00	.....	126 25	.....
Leechburg borough,	1,438 50	1,628 00	4,000 00	2,718 00	9,784 50	626 00	301 15	.....	126 00	128 00
Madison township,	506 25	735 00	627 00	2,146 20	4,014 45	414 16	247 16	.....	73 40	.....
Manorville borough,	.....	648 50	461 14	814 00	1,923 64	187 12	120 08	.....	133 05	116 25
Mahoning township,	536 75	424 80	816 00	1,500 00	3,277 55	616 32	361 15	.....	.....	601 10

Manor township,	663 13	925 00	1,412 00	2,412 16	5,412 29	765 18	112 25	250 00	.....	.....
North Buffalo township,	456 00	715 00	586 12	1,650 12	3,407 24	536 10	380 00	.....	.....	.....
Pine township,	136 41	112 25	311 16	381 40	941 22	81 00	63 10	700 00	.....	.....
Perry township,	278 00	682 10	624 12	897 25	2,481 47	179 40	159 15	.....	625 00	.....
Parks township,	293 18	712 00	600 00	1,239 00	2,844 18	102 00	144 10	.....	.....	.....
Plumcreek township,	549 80	480 10	1,110 12	3,013 00	5,153 02	702 12	220 00	.....	.....	.....
Parker City,	602 00	321 00	2,000 00	1,005 32	3,928 32	451 12	281 16	1,900 00	135 00	100 00
Queenstown borough,	98 00	78 00	105 00	175 00	456 00	71 00	77 20	.....	.....	.....
Red Bank township,	516 14	315 25	1,100 00	2,210 15	4,141 54	584 31	197 14	.....	98 00	.....
Rayburn township,	175 00	365 60	816 00	820 00	2,176 60	455 00	210 00	1,100 00	147 00	.....
Rural Valley borough,	202 12	260 00	314 12	780 00	1,556 24	370 20	136 40	400 00	65 50	.....
South Bend township,	411 10	812 00	562 00	1,534 13	3,319 23	297 10	137 10	.....	31 40	45 20
Sugarcreek township,	265 22	535 16	600 00	1,313 00	2,713 38	512 00	155 50	.....	.....	.....
South Buffalo township,	442 35	337 25	910 12	2,200 00	3,889 72	602 12	188 46	.....	53 25	23 18
South Bethlehem borough,	185 00	100 00	122 00	360 00	767 00	65 20	51 00	.....	.....	.....
Valley township,	304 04	336 40	450 00	875 00	1,965 44	310 00	211 15	100 00	.....	.....
West Franklin township,	556 00	712 11	762 00	1,810 10	3,840 21	516 00	312 20	.....	.....	.....
Washington township,	478 13	526 00	995 00	1,900 00	3,899 13	602 00	356 45	.....	.....	.....
Wayne township,	615 00	676 13	1,112 25	2,575 15	4,978 53	400 00	237 11	.....	.....	.....
Worthington borough,	211 12	176 00	521 00	911 12	1,819 24	78 40	195 00	.....	.....	.....
West Kittanning borough,	141 24	105 25	342 00	568 00	1,156 49	231 11	111 10	.....	.....	.....
Wick borough,	400 16	362 46	1,253 60	1,362 05	3,378 27	701 00	355 25	.....	.....	.....
Total,	$19,896 78	$25,080 02	$71,042 00	$78,529 19	$174,547 99	$19,391 83	$10,771 89	$13,100 00	$2,923 19	$3,764 08

BEAVER COUNTY.

Names of Assessment Districts.	First Division. Showing the amount of taxes collected in the county for all purposes.					Second Division. Showing a specific return of all taxes on the subjects named.				
	No. 1.	No. 2.	No. 3.	No. 4.	No. 5.	No. 6.	No. 7.	No. 8.	No. 9.	No. 10.
	Amount of taxes collected for the support of the poor.	Amount of taxes collected for the construction and repairs of streets, roads and bridges.	Amount of taxes collected for schools and school purposes, not including any appropriation received from the State.	Amount of taxes collected for any purpose not embraced in columns 1, 2 and 3, whether the same be State, county or local taxes.	Total amount of taxes collected for all purposes, as set forth in the four preceding columns.	Amount of taxes collected on personal property.	Amount of taxes collected on occupations.	Amount of taxes collected on licenses of all kinds, including wholesale and retail liquor licenses.	Amount of taxes collected on the real estate of railroad corporations.	Amount of taxes collected on the real estate of corporations other than railroads, including limited partnerships.
Aliquippa borough,	$348 44	$1,742 10	$2,438 94	$1,106 74	$5,636 22	$533 90	$416 40	$695 69	.....	$2,501 12
Baden borough,	204 92	1,023 81	1,842 86	954 10	4,025 69	734 08	321 75	49 13	$30 60	.....
Beaver borough,	1,617 86	16,176 47	8,897 05	8,799 86	35,491 24	6,235 58	2,154 75	482 44	.....	591 82
Beaver Falls borough,	4,378 26	39,391 21	30,637 61	14,763 66	89,170 74	10,556 48	7,987 60	6,278 05	856 18	13,364 68
Bridgewater borough,	419 10	418 96	2,932 75	1,418 22	5,189 03	1,340 14	1,138 20	392 70	24 67	218 12
Big Beaver township,	498 81	2,094 87	1,496 27	1,905 36	5,995 31	1,133 85	348 47	215 66	.....	94 83
Borough township,	352 31	704 40	880 50	1,355 56	3,292 77	241 61	198 20	13 80	15 30	125 80
Brighton township,	530 37	1,855 93	1,060 53	1,717 21	5,164 04	400 49	57 16	.....	.....	83 31
College Hill borough,	490 74	3,925 67	2,944 25	1,799 35	9,160 01	1,122 42	700 40	234 65	44 55	455 58
Chippewa township,	347 47	1,109 28	781 66	1,173 85	3,412 26	378 46	44 63	.....	.....	.....
Conway borough,	219 05	1,314 06	876 04	671 01	3,080 16	208 16	176 05	42 15	.....	.....
Daugherty township,	313,32	939 90	1,409 85	1,079 24	3,742 31	449 36	141 45	.....	.....	398 24
Darlington township,	634 12	1,743 39	1,267.92	2,217 35	5,862 78	713 39	243 82	7 75	.....	82 11
Darlington borough,	62 46	218 48	426 97	322 07	1,029 98	303 10	145 09	220 17	9 42	.....
Economy township,	580 91	1,741 17	1,441 17	1,904 02	5,667 27	618 50	212 75	78 25	.....	21 15
Eastvale borough,	83 19	748 06	748 06	273 77	1,853 08	299 06	248 05	14 40	30 97	420 20
Fallston borough,	246 11	984 15	1,722 26	767 73	3,720 55	368 77	291 00	44 89	127 87	988 20
Freedom borough,	763 39	9,148 14	5,336 41	2,695 42	17,943 36	3,168 86	2,123 73	966 14	737 61	303 60
Frankfort Springs borough,	53 33	100 92	213 02	239 79	607 06	154 60	51 43	23 11	.....	.....
Franklin township,	408 32	1,631 96	2,855 94	1.424 70	6,320 96	832 85	165 37	27 28	.....	.....
Greene township,	469 47	1,758 06	1,640 86	1,537 73	5,406 12	550 39	144 56	9 50	.....	163 02
Glasgow borough,	34 69	103 98	242 66	117 77	499 10	122 34	101 85	12 25	4 20	11 20

Georgetown borough,	65 25	130 15	455 52	220 48	871 40	197 60	148 53	11 50	.....	.....
Hanover township,	623 95	2,337 47	2,025 80	1,965 35	6,952 56	586 26	122 37	12 03	.....	3 30
Harmony township,	651 98	.....	.....	2,227 30	2,879 28	.....	124 80	229 76	.....	2,409 68
Hopewell township,	630 48	5,353 69	1,889 53	2,146 84	10,020 54	1,230 72	397 38	254 31	64 32	144 15
Hookstown borough,	69 64	137 98	416 46	310 23	934 31	295 21	148 80	46 19	.....	.....
Industry township,	290 84	1,744 42	726 84	967 62	3,669 72	332 74	157 50	58 58	.....	.....
Independence township,	358 86	1,792 39	1,254 67	1,183 15	5,889 07	469 57	120 63	6 44	.....	67 81
Moon township,	905 37	2,714 52	3,166 94	3,100 80	9,887 63	1,104 68	367 24	216 54	12 39	4,065 52
Marion township	222 13	666 30	666 30	708 61	2,263 34	169 06	20 75	.....	.....	.....
Monaca borough,	917 53	13,760 10	7,338 72	3,399 23	25,415 58	3,161 15	2,271 38	1,981 87	54 00	2,442 96
New Brighton borough,	3,085 84	30,838 27	23,128 70	9,875 13	66,927 94	7,883 34	2,754 23	2,657 32	264 89	4,335 17
New Sewickley township,	861 14	2,580 75	3,441 00	2,786 42	9,669 31	1,123 79	360 80	37 84	.....	23 10
North Sewickley township,	576 89	1,729 85	2,018 16	1,889 61	6,214 51	974 19	410 29	134 76	.....	178 20
New Galilee borough	90 51	316 55	633 11	387 09	1,427 26	355 09	206 26	51 72	29 00	60 75
Ohio township,	516 94	2,057 68	1,292 46	1,611 48	5,478 56	616 58	159 30	19 39	13 91	7 77
Patterson township,	156 10	390 06	936 15	477 90	1,960 21	226 56	213 75	2 95	.....	101 25
Patterson Heights borough,	105 53	949 50	685 75	316 59	2,057 37	292 44	232 93	9 97	.....	.....
Pulaski township,	203 54	508 35	915 03	613 86	2,240 78	390 19	298 92	38 99	.....	271 13
Rochester borough,	2,366 79	21,290 13	16,558 99	7,807 79	48,023 70	5,753 62	5,018 50	3,520 05	478 50	961 00
Rochester township,	661 42	2,083 22	3,305 37	2,190 40	8,240 41	1,053 62	633 90	49 43	148 10	1,748 41
Raccoon township,	406 18	1,839 36	919 68	1,259 26	4,424 48	451 67	151 03	12 28	.....	.....
South Beaver township,	567 47	1,418 71	1,702 46	1,795 78	5,484 42	388 47	86 88	.....	.....	.....
White township,	238 90	955 19	955 19	763 82	2,913 10	261 90	178 20	.....	.....	954 12
Total,	$27,629 92	$184,469 61	$146,526 41	$96,189 28	$454,815 22	$57,784 84	$35,997 08	$19,159 93	$2,886 48	$37,497 30

BEDFORD COUNTY.

Names of Assessment Districts.	First Division. Showing the amount of taxes collected in the county for all purposes.					Second Division. Showing a specific return of all taxes on the subjects named.				
	No. 1. Amount of taxes collected for the support of the poor.	No. 2. Amount of taxes collected for the construction and repairs of streets, roads and bridges.	No. 3. Amount of taxes collected for schools and school purposes, not including any appropriation received from the State.	No. 4. Amount of taxes collected for any purpose not embraced in columns 1, 2 and 3, whether the same be State, county or local taxes.	No. 5. Total amount of taxes collected for all purposes, as set forth in the four preceding columns.	No. 6. Amount of taxes collected on personal property.	No. 7. Amount of taxes collected on occupations.	No. 8. Amount of taxes collected on licenses of all kinds, including wholesale and retail liquor licenses.	No. 9. Amount of taxes collected on the real estate of railroad corporations.	No. 10. Amount of taxes collected on the real estate of corporations other than railroads, including limited partnerships.
Bedford borough,	.....	$5,563 11	$6,658 68	$10,638 66	$20,860 45	$1,874 89	$915 52	$2,444 27	$126 85	.....
Bedford township,	.....	4,937 97	3,423 00	15,539 52	23,900 49	1,061 43	366 80	162 79	.....	$308 51
Bloomfield township,	.....	759 69	1,783 52	1,632 41	4,175 62	317 13	112 40	25 89	.....	.....
Broad Top township,	.....	4,856 20	5,145 96	3,527 33	13,529 49	826 12	1,176 70	506 64	42 00	6,974 98
Coaldale borough,	.....	235 13	451 24	651 70	1,338 07	69 32	144 95	400 00	.....	.....
Colerain township,	.....	2,405 63	1,462 36	2,462 35	6,330 34	539 35	99 75	8 66	.....	.....
Cumberland Valley township,	.....	1,440 04	1,922 88	2,159 19	5,522 11	811 51	136 56	19 36	.....	.....
Everett borough,	.....	3,895 59	4,655 18	3,513 43	12,064 20	1,113 59	899 00	559 48	.....	616 98
Harrison township,	.....	1,317 17	1,321 29	1,206 62	3,845 08	311 69	126 44	45 74	.....	16 44
Hopewell borough,	.....	.....	975 49	1,014 45	1,989 94	156 28	185 88	559 35	25 20	32 00
Hopewell township,	.....	1,947 07	1,750 54	1,766 44	5,464 05	488 84	325 22	1,100 18	6 28	219 72
Hyndman borough,	.....	1,240 37	1,226 40	1,793 02	4,259 79	252 54	392 45	584 80	5 70	22 23
Juniata township,	.....	2,106 09	1,159 83	1,897 31	5,163 23	404 00	133 00	138 02	.....	.....
Kimmell township,	.....	1,169 92	821 91	926 97	2,918 80	311 21	120 18	21 98	.....	.....
King township,	.....	999 75	682 45	1,336 14	3,018 34	366 47	59 60	10 76	.....	.....
Liberty township,	.....	2,013 52	1,670 92	1,761 08	5,445 52	245 40	289 48	.....	.....	1,605 83
Lincoln township,	.....	531 02	854 00	450 33	1,835 35	237 75	78 65	9 45	.....	.....
Londonderry township,	.....	1,960 03	1,344 27	1,665 61	4,969 91	419 02	240 35	17 66	51 30	805 90
Mann township,	.....	386 48	505 98	519 19	1,411 65	406 78	113 85	25 98	.....	.....
Mann's Choice borough,	.....	233 33	620 28	715 28	1,568 89	154 64	101 00	222 80	.....	.....
Monroe township,	.....	1,891 17	1,593 94	1,858 92	5,344 03	801 26	168 35	60 24	.....	.....
Napier township,	.....	3,147 28	1,717 27	3,988 15	8,852 70	824 36	248 06	1,026 05	.....	.....

New Paris borough,	.....	34 73	622 00	285 22	941 95	61 85	52 71	44 34	.....	.....
Pleasantville borough,	.....	135 68	393 47	316 12	845 27	142 13	73 71	27 23	.....	.....
Providence, East,	.....	1,976 59	1,993 80	1,416 22	5,386 61	525 07	186 88	20 93	.....	.....
Providence, West,	.....	3,012 85	1,662 26	2,814 40	7,489 51	1,062 35	303 70	6 24	.....	149 10
Rainsburg borough,	.....	143 40	398 07	289 06	820 50	87 63	68 60	19 65	.....	.....
Saxton borough,	.....	815 42	2,117 20	1,570 97	4,503 59	326 60	267 60	287 47	206 40	.....
Schellsburg borough,	.....	305 58	579 99	675 45	1,561 02	234 50	75 74	44 26	.....	.....
Snake Spring township,	.....	1,440 32	1,037 17	1,711 80	4,189 29	333 41	86 41	2 60	.....	.....
Southampton township,	.....	1,263 98	836 83	922 44	3,023 25	501 29	166 43	34 03	.....	.....
St. Clairsville borough,	.....	55 54	178 05	206 06	439 65	112 70	23 66	10 16	.....	.....
St. Clair, East,	.....	1,859 41	1,162 50	1,959 14	4,981 05	655 60	160 08	110 07	.....	.....
St. Clair, West,	.....	.....	1,038 45	1,328 34	2,366 79	305 99	56 92	10 48	.....	.....
Union township,	.....	665 41	565 02	489 25	1,719 68	152 32	85 69	30 18	.....	199 20
Woodbury borough,	.....	546 03	377 00	575 19	1,498 22	121 68	59 76	55 38	.....	.....
Woodbury township,	.....	1,107 14	1,279 85	2,491 95	4,878 94	372 02	66 99	5 86	.....	.....
Woodbury, South,	.....	2,118 23	2,209 04	3,756 98	8,084 25	871 71	252 34	310 90	.....	.....
Mechanics, Ind., school district,	.....	.....	376 44	.....	376 44	.....	.....	.....	.....	.....
Leysburg, Ind., school district,	.....	.....	92 05	.....	92 05	.....	.....	.....	.....	.....
New Enterprise, school district,	.....	.....	405 04	.....	405 04	.....	.....	.....	.....	.....
Total,	*	$56,516 87	$59,071 62	$81,832 69	$197,421 18	$17,859 83	$8,421 41	$8,969 88	$463 73	$10,950 89

*Paid for support of poor, $11,000.00.

BERKS COUNTY.

Names of Assessment Districts.	First Division. Showing the amount of taxes collected in the county for all purposes.					Second Division. Showing a specific return of all taxes on the subjects named.				
	No. 1. Amount of taxes collected for the support of the poor.	No. 2. Amount of taxes collected for the construction and repairs of streets, roads and bridges.	No. 3. Amount of taxes collected for schools and school purposes, not including any appropriation received from the State.	No. 4. Amount of taxes collected for any purpose not embraced in columns 1, 2 and 3, whether the same be State, county or local taxes.	No. 5. Total amount of taxes collected for all purposes, as set forth in the four preceding columns.	No. 6. Amount of taxes collected on personal property.	No. 7. Amount of taxes collected on occupations.	No. 8. Amount of taxes collected on licenses of all kinds, including wholesale and retail liquor licenses.	No. 9. Amount of taxes collected on the real estate of railroad corporations.	No. 10. Amount of taxes collected on the real estate of corporations other than railroads, including limited partnerships.
Albany,	.....	$2,349 57	$2,107 96	$2,211 53	$6,669 06	$544 67	$63 00	$649 24	.....	.....
Amity,	.....	4,022 48	2,116 56	3,097 18	9,236 22	831 85	108 90	707 89	$15 48	$6 54
Alsace,	.....	1,509 33	973 74	1,005 18	3,488 25	238 90	45 15	304 21	5 21	37 50
Alsace, Lower,	.....	1,722 05	972 12	1,612 33	4,306 50	478 99	57 60	831 42	25 61	247 24
Bern,	.....	3,213 99	1,971 93	3,307 53	8,493 45	545 71	80 02	436 48	11 25	253 00
Bern, Upper,	.....	1,364 14	1,146 51	1,680 25	4,190 90	589 38	46 65	400 68	.....	.....
Bernville,	.....	338 86	736 08	577 07	1,652 01	212 80	46 20	479 14	.....	.....
Bethel,	.....	2,670 31	2,774 97	3,048 25	8,493 53	604 87	109 20	1,088 71	.....	.....
Brecknock,	.....	1,990 28	1,033 88	1,493 71	4,517 87	336 82	38 85	133 09	.....	.....
Bechtelsville,	.....	639 65	340 71	487 15	1,467 51	117 97	40 66	492 86	1 80	17 24
Birdsboro,	.....	4,089 08	7,511 82	5,405 83	17,006 73	1,893 08	277 72	1,271 09	.....	4,262 64
Boyertown,	.....	3,408 54	5,503 38	4,274 83	13,186 75	1,519 64	231 60	1,538 46	36 00	232 42
Caernarvon,	.....	2,310 13	1,090 02	1,395 23	4,795 38	170 29	55 77	274 67	.....	.....
Centre,	.....	1,452 17	1,770 68	2,449 45	5,672 30	385 55	64 95	265 60	.....	36 00
Centreport,	.....	102 75	197 21	275 14	575 10	125 02	15 30	27 06	.....	.....
Colebrookdale,	.....	3,206 17	2,433 25	2,082 65	7,722 07	414 30	111 90	376 50	2 33	.....
Cumru,	.....	16,939 77	9,834 13	7,738 79	34,512 69	1,429 88	506 10	1,247 69	182 60	962 41
Douglass,	.....	3,681 78	1,615 21	1,321 19	6,618 18	202 71	72 00	333 90	6 41	136 42
District,	.....	1,475 66	598 07	679 19	2,752 92	93 03	29 25	221 26	.....	.....
Earl,	.....	1,799 46	1,806 88	966 68	4,573 02	335 50	49 95	220 48	.....	.....
Exeter,	.....	4,561 37	2,493 56	4,814 94	11,869 87	729 22	214 35	2,737 83	37 41	826 25
Fleetwood,	.....	1,556 15	1,843 96	1,840 25	5,240 36	655 60	135 52	990 46	.....	399 00

Greenwich,	.....	2,385 33	2,409 29	2,359 57	7,154 19	457 06	70 35	705 13	6 90	2 40
Heidelberg,	.....	2,207 26	2,528 16	3,976 76	8,712 18	698 94	121 65	1,527 79	.....	2,041 32
Heidelberg, North,	.....	1,656 70	1,224 64	1,568 53	4,449 87	225 78	22 65	159 38	.....	.....
Heidelberg, Lower,	.....	6,616 75	5,665 11	6,148 41	18,430 27	1,228 73	268 05	1,271 33	14 65	17 62
Hereford,	.....	3,233 00	1,573 06	2,059 13	6,865 19	432 59	74 17	538 73	.....	22 20
Hamburg,	.....	4,126 50	4,993 63	3,819 13	12,939 26	1,238 25	241 50	2,489 27	271 74	384 35
Jefferson,	.....	1,236 40	1,193 07	1,691 61	4,121 08	358 88	33 75	278 76	.....	.....
Kutztown,	.....	2,882 48	3,211 09	3,523 59	9,617 16	1,582 58	200 40	1,722 15	.....	12 40
Longswamp,	.....	2,779 49	3,251 29	3,064 22	9,095 00	561 89	177 60	1,042 62	14 24	142 21
Lenhartsville,	.....	.....	139 00	169 12	308 12	8 02	19 50	449 79	.....	.....
Maidencreek,	.....	3,805 46	1,745 47	3,246 26	8,797 19	419 46	160 12	567 56	21 24	522 86
Maxatawny,	.....	4,274 78	2,400 14	6,410 66	13,085 58	1,903 83	178 95	1,056 35	19 22	621 72
Marion,	.....	2,752 65	3,101 21	3,096 78	7,950 64	492 40	89 40	365 73	.....	.....
Muhlenberg,	.....	2,761 04	2,145 34	4,270 67	9,177 05	903 87	214 20	993 80	331 34	645 63
Mt. Penn,	.....	1,218 09	1,218 09	926 18	3,362 36	58 49	54 75	262 54	46 40	135 00
Ontelaunee,	.....	1,796 84	1,663 28	2,263 19	5,723 31	469 37	83 85	687 23	67 21	488 70
Oley,	.....	5,552 22	1,867 76	6,666 03	14,086 01	2,734 83	144 15	590 39	.....	32 40
Penn,	.....	3,283 94	1,274 02	2,269 36	6,827 32	531 34	63 00	444 16	.....	.....
Perry,	.....	2,393 41	1,907 53	2,890 46	7,191 40	606 43	114 15	444 57	42 70	165 24
Pike,	.....	1,496 43	799 34	865 53	3,161 30	191 61	31 05	352 27	.....	.....
Richmond,	.....	4,561 37	2,301 31	3,608 41	10,471 09	700 69	111 75	684 20	.....	191 64
Ruscombmanor,	.....	2,093 55	1,359 46	1,168 80	4,621 81	192 31	64 50	330 61	.....	.....
Rockland,	.....	3,313 73	1,276 45	1,463 24	6,053 42	330 73	63 00	247 32	.....	1 73
Robeson,	.....	6,542 56	3,348 58	3,487 09	13,378 23	818 90	193 35	891 55	23 51	76 42
Spring,	.....	4,398 41	12,932 02	7,912 45	25,242 88	1,235 03	409 20	1,457 86	27 42	1,376 32
Tulpehocken,	.....	2,309 71	2,611 48	3,322 64	8,243 83	640 14	115 05	889 58	.....	.....
Tulpehocken, Upper,	.....	1,535 62	1,407 52	1,574 27	4,517 41	250 78	67 65	394 11	.....	.....
Tilden,	.....	2,278 39	1,400 12	1,560 85	5,239 36	248 47	52 65	264 33	162 32	214 44
Topton,	.....	959 99	609 56	1,019 10	2,588 65	275 18	68 10	757 61	14 00	562 24
Union,	.....	2,299 78	1,704 59	1,663 97	5,668 34	397 06	82 50	187 67	32 41	62 70
Widsor,	.....	1,487 54	747 74	1,424 80	3,660 08	217 06	26 10	135 31	7 42	21 36
Washington,	.....	3,190 35	1,397 98	2,379 49	6,967 82	626 10	114 45	881 36	3 61	37 51
Womelsdorf,	.....	1,284 53	3,333 79	2,360 13	6,978 45	879 17	170 10	1,547 70	.....	.....
West Leesport,	.....	898 52	437 02	721 22	2,059 76	273 88	52 95	471 36	.....	.....
City of Reading,	.....	92,350 00	202,000 00	173,488 76	467,838 76	39,626 51	8,943 52	126,961 10	15,236 25	68,370 60
Total,	*	$250,366 51	$331,050 77	$320,207 76	$901,625 04	$74,332 05	$15,298 75	$167,079 94	$16,666 68	$83,556 76

*Poor are maintained as county charges, $50,000.00.

BLAIR COUNTY.

Names of Assessment Districts.	First Division. Showing the amount of taxes collected in the county for all purposes.					Second Division. Showing a specific return of all taxes on the subjects named.				
	No. 1. Amount of taxes collected for the support of the poor.	No. 2. Amount of taxes collected for the construction and repairs of streets, roads and bridges.	No. 3. Amount of taxes collected for schools and school purposes, not including any appropriation received from the State.	No. 4. Amount of taxes collected for any purpose not embraced in columns 1, 2 and 3, whether the same be State, county or local taxes.	No. 5. Total amount of taxes collected for all purposes, as set forth in the four preceding columns.	No. 6. Amount of taxes collected on personal property.	No. 7. Amount of taxes collected on occupations.	No. 8. Amount of taxes collected on licenses of all kinds, including wholesale and retail liquor licenses.	No. 9. Amount of taxes collected on the real estate of railroad corporations.	No. 10. Amount of taxes collected on the real estate of corporations other than railroads, including limited partnerships.
Altoona city,*	.....	$167,454 64	$122,488 98	$408,585 98	$698,529 60	$4,946 35	$33,397 68	$68,653 92	$33,871 50	$12,084 15
Allegheny township,	.....	3,309 78	4,031 13	1,752 99	9,093 90	538 75	951 64	122 46	64 26	1,125 38
Antis township,	.....	3,068 45	5,237 88	3,021 23	11,327 56	668 63	1,202 85	23 44	959 54	195 30
Bellwood borough,	.....	19,217 93	3,976 14	7,382 04	30,576 11	484 36	1,321 72	991 64	162 03	286 72
Blair township,	.....	1,626 82	1,997 80	1,460 24	5,084 86	286 97	455 36	11 15	143 28	62 32
Catharine township,	.....	1,042 97	1,493 97	1,170 90	3,707 84	213 06	289 56	61 43	74 36	387 84
Duncansville borough,	.....	853 51	3,241 54	3,869 87	7,964 92	201 00	1,113 60	641 19	28 50	921 83
Frankstown township,	.....	4,886 65	3,320 07	2,137 46	10,344 18	877 50	632 80	83 85	65 25	489 87
Freedom township,	.....	1,902 44	1,916 57	884 58	4,703 59	346 48	674 50	81 04	13 60	78 54
Gaysport borough,	.....	791 95	1,126 60	2,974 31	4,892 86	208 77	613 01	251 57	.....	312 00
Greenfield township,	.....	1,967 53	2,750 34	1,307 51	6,025 38	593 75	827 20	205 05	.....	108 75
Hollidaysburg borough,	.....	4,923 28	8,792 86	22,880 70	36,596 84	2,595 14	2,541 22	1,757 39	21 00	782 60
Huston township,	.....	1,073 82	2,341 65	1,610 22	5,025 69	286 48	435 93	42 29	.....	155 20
Juniata borough,	.....	11,408 68	7,633 40	11,574 37	20,616 45	194 30	1,823 54	749 52	198 90	616 14
Juniata township,	.....	794 18	1,042 25	393 50	2,229 93	151 19	246 70	7 35	12 96	76 05
Logan township,	.....	10,449 96	26,297 62	9,784 08	46,531 66	1,113 72	5,668 87	320 96	4,380 41	3,775 95
Martinsburg borough,	.....	480 64	1,637 92	2,345 23	4,463 79	224 89	517 72	385 69	.....	92 56
Newry borough,	.....	105 74	346 35	771 29	1,223 38	246 65	183 92	79 06	.....	13 20
North Woodbury township,	.....	2,495 94	2,503 09	2,128 44	7,127 47	543 50	538 48	50 32	.....	.....
Roaring Spring borough,	.....	1,291 11	4,612 42	4,639 10	10,542 63	374 85	1,121 50	257 33	.....	1,503 75
Snyder township,	.....	3,290 69	3,247 10	1,581 47	8,119 26	451 85	1,110 32	38 04	113 36	1,061 10
Taylor township,	.....	3,663 62	3,096 27	1,890 68	8,650 57	471 20	556 95	57 07	.....	31 91

Tyrone township,	.....	2,521 35	1,897 92	1,821 04	6,220 32	366 89	373 71	48 80	190 05	213 10
Tyrone borough,	.....	12,322 02	19,549 29	29,483 51	61,354 82	1,276 06	5,171 20	3,010 85	523 60	2,708 13
Williamsburg borough,	.....	679 71	3,281 71	2,746 43	6,707 85	506 53	923 71	320 68	.....	214 20
Woodbury township,	.....	2,532 06	2,724 88	2,078 34	7,335 28	514 51	560 43	56 67	.....	754 82
Total,	.....	$264,155 47	$240,585 76	$530,275 51	$1,076,229 76	$18,743 36	$63,254 12	$78,338 76	$40,822 60	$28,051 39

*County charge,	$37,000 00
Industrial Farm Home expenses,	4,213 02
Total,	$41,213 02

BRADFORD COUNTY.

Names of Assessment Districts.	First Division. Showing the amount of taxes collected in the county for all purposes.					Second Division. Showing a specific return of all taxes on the subjects named.				
	No. 1.	No. 2.	No. 3.	No. 4.	No. 5.	No. 6.	No. 7.	No. 8.	No. 9.	No. 10.
	Amount of taxes collected for the support of the poor.	Amount of taxes collected for the construction and repairs of streets, roads and bridges.	Amount of taxes collected for schools and school purposes, not including any appropriation received from the State.	Amount of taxes collected for any purpose not embraced in columns 1, 2 and 3, whether the same be State, county or local taxes.	Total amount of taxes collected for all purposes, as set forth in the four preceding columns.	Amount of taxes collected on personal property.	Amount of taxes collected on occupations.	Amount of taxes collected on licenses of all kinds, including wholesale and retail liquor licenses.	Amount of taxes collected on the real estate of railroad corporations.	Amount of taxes collected on the real estate of corporations other than railroads, including limited partnerships.
Asylum township,	$519 41	$2,420 95	$1,383 40	$2,418 87	$6,742 63	$299 67	$43 10	$39 97	.....	.....
Albany township,	444 93	3,846 37	3,022 83	2,176 60	9,490 73	616 62	79 35	18 16	.....	.....
Athens township,	1,157 41	2,697 59	4,291 45	5,896 47	14,042 92	1,082 61	119 84	144 79	$76 96	.....
Athens borough,	1,718 56	13,948 50	13,710 60	10,303 90	39,681 56	807 61	1,534 43	2,172 35	182 90	.....
Armenia township,	124 30	413 35	578 69	591 25	1,707 59	107 85	6 43	9 01	.....	.....
Alba borough,	76 83	306 54	153 27	624 47	1,161 11	19 89	33 48	267 48	.....	.....

BRADFORD COUNTY—Continued.

Names of Assessment Districts.	First Division. Showing the amount of taxes collected in the county for all purposes.					Second Division. Showing a specific return of all taxes on the subjects named.				
	No. 1.	No. 2.	No. 3.	No. 4.	No. 5.	No. 6.	No. 7.	No. 8.	No. 9.	No. 10.
	Amount of taxes collected for the support of the poor.	Amount of taxes collected for the construction and repairs of streets, roads and bridges.	Amount of taxes collected for schools and school purposes, not including any appropriation received from the State.	Amount of taxes collected for any purpose not embraced in columns 1, 2 and 3, whether the same be State, county or local taxes.	Total amount of taxes collected for all purposes, as set forth in the four preceding columns.	Amount of taxes collected on personal property.	Amount of taxes collected on occupations.	Amount of taxes collected on licenses of all kinds, including wholesale and retail liquor licenses.	Amount of taxes collected on the real estate of railroad corporations.	Amount of taxes collected on the real estate of corporations other than railroads, including limited partnerships.
Barclay township,	166 68	3,323 25	2,880 15	926 37	7,296 45	59 79	172 38	181 66	.....	.....
Burlington township,	508 62	3,011 71	2,209 71	2,379 37	8,109 41	267 87	19 88	10 86	.....	.....
Burlington borough,	77 98	152 00	259 37	761 77	1,251 12	214 36	27 50	231 55	.....	.....
Burlington, West, township,	511 32	3,031 08	1,362 42	2,385 36	7,290 18	255 17	37 44	13 71	.....	.....
Canton township,	911 71	6,069 35	3,038 77	4,475 02	14,494 85	893 66	171 89	92 07	.....	$165 30
Canton borough,	706 49	3,759 08	5,491 36	5,084 23	15,041 16	1,004 76	524 91	1,103 03	.....	.....
Columbia township,	899 71	3,595 53	2,397 02	4,396 01	11,288 27	619 32	88 60	231 13	.....	.....
Franklin township,	307 36	411 19	611 04	1,442 21	2,771 80	159 75	21 27	28 63	.....	.....
Granville township,	601 17	2,178 67	1,852 39	2,785 54	7,417 77	516 85	61 60	28 15	1 75	.....
Herrick township,	473 58	2,050 23	1,419 39	2,248 62	6,191 82	413 66	41 58	21 58	.....	.....
Litchfield township,	555 75	1,850 65	1,725 79	2,581 69	6,713 88	415 78	33 00	11 16	.....	.....
LeRaysville borough,	178 27	474 52	949 04	1,383 67	2,985 50	331 33	138 15	319 15	.....	.....
LeRay township,	473 46	3,298 36	1,589 24	2,233 97	7,595 03	345 59	88 33	45 14	.....	.....
Monroe township,	532 12	9,376 67	2,125 76	2,670 82	14,705 37	390 17	129 86	140 23	.....	.....
Monroe borough,	139 34	1,485 13	1,295 91	1,256 99	4,177 37	214 57	140 29	478 95	.....	.....
New Albany borough,	137 62	457 10	548 52	1,341 56	2,484 80	210 22	133 47	566 14	.....	.....
Orwell township,	619 74	3,095 10	2,584 96	2,910 80	9, 210 60	566 33	87 12	59 32	.....	.....
Overton township,	137 51	1,277 85	912 75	804 55	3,132 66	183 52	92 50	144 37	.....	.....
Pike township,	717 93	5,380 95	3,446 66	3,357 68	12,903 22	499 58	72 03	42 18	.....	.....
Rome township,	510 74	4,444 86	1,530 91	2,458 30	8,944 81	479 64	26 24	12 44	.....	.....
Rome borough,	111 67	260 01	371 45	765 88	1,509 01	259 75	42 88	55 76	.....	.....
Ridgebury township,	663 44	1,772 07	2,963 66	3,219 13	8,618 30	479 13	64 98	138 59	.....	.....

Smithfield township,	956 91	3,186 45	3,823 74	4,624 91	12,592 01	722 54	92 13	171 42	.....	.....
Springfield township,	908 79	4,237 31	1,361 99	4,310 65	10,818 74	682 58	82 62	49 48	.....	.....
South Creek township,	451 76	5,257 46	1,202 92	2,229 14	9,141 28	363 40	83 19	147 16	.....	.....
South Waverly borough,	369 77	1,964 54	3,539 05	1,764 33	7,637 69	108 69	401 79	52 77	45 90	.....
Sylvania borough,	83 01	83 56	305 60	693 11	1,165 28	136 87	30 24	220 79	.....	.....
Sheshequin township,	961 34	4,482 34	1,684 00	4,673 71	11,861 39	674 93	56 78	128 20	.....	.....
Standing Stone,	440 27	1,838 63	950 00	2,241 85	5,470 75	283 26	36 19	154 34	11 62	.....
Sayre borough,	2,390 56	20,731 80	17,488 68	14,833 12	55,444 16	490 20	2,262 97	3,851 12	1,325 36	4,261 20
Tuscarora township,	526 93	2,922 70	1,402 90	2,412 14	7,264 67	394 80	49 20	14 76	7 00	.....
Terry township,	426 49	2,837 33	1,702 38	2,043 83	7,010 03	405 73	61 57	25 36	.....	.....
Towanda township,	470 75	4,194 09	783 11	2,359 18	7,807 13	378 49	98 34	24 00	.....	.....
Towanda borough,	2,638 23	14,526 24	13,778 45	17,740 32	48,683 24	1,805 00	1,396 35	4,624 08	14 17	720 45
Towanda, North, township,	243 29	2,036 45	579 56	1,166 17	4,025 47	167 69	77 80	24 37	12 67	.....
Troy township,	956 06	5,826 40	1,273 60	4,608 80	12,664 86	822 90	77 78	20 69	14 00	.....
Troy borough,	875 43	3,787 25	3,204 60	7,218 57	15,085 85	2,392 36	432 90	1,110 81	.....	.....
Ulster township,	622 79	2,665 23	2,086 69	3,265 52	8,640 23	343 29	117 39	417 16	7 59	.....
Warren township,	691 48	4,441 20	2,111 20	3,326 02	10,569 90	500 50	46 19	51 15	.....	.....
Windham township,	622 96	3,860 45	1,162 30	3,062 61	8,708 32	492 50	61 92	23 70	.....	.....
Wilmot township,	554 65	4,798 30	1,476 40	2,685 76	9,515 11	480 92	60 76	38 40	.....	.....
Wyalusing township,	728 74	10,209 17	1,941 18	3,725 53	16,604 62	888 02	153 23	61 98	30 80	.....
Wyalusing borough,	274 74	1,622 08	1,279 42	2,052 65	5,228 89	288 42	231 47	604 30	9 05	.....
Wysox township,	780 14	14,897 08	1,817 72	4,218 90	21,713 84	703 51	146 79	374 99	42 00	.....
Wells township,	642 19	2,625 00	2,425 00	3,147 56	8,839 75	232 33	64 68	124 63	.....	.....
Total,	$31,600 93	$207,419 72	$132,087 00	$172,285 48	$543,393 13	$25,474 98	$10,154 81	$18,923 27	$1,781 77	$5,146 95

BUCKS COUNTY.

Names of Assessment Districts.	First Division. Showing the amount of taxes collected in the county for all purposes.					Second Division. Showing a specific return of all taxes on the subjects named.				
	No. 1. Amount of taxes collected for the support of the poor.	No. 2. Amount of taxes collected for the construction and repairs of streets, roads and bridges.	No. 3. Amount of taxes collected for schools and school purposes, not including any appropriation received from the State.	No. 4. Amount of taxes collected for any purpose not embraced in columns 1, 2 and 3, whether the same be State, county or local taxes.	No. 5. Total amount of taxes collected for all purposes, as set forth in the four preceding columns.	No. 6. Amount of taxes collected on personal property.	No. 7. Amount of taxes collected on occupations.	No. 8. Amount of taxes collected on licenses of all kinds, including wholesale and retail liquor licenses.	No. 9. Amount of taxes collected on the real estate of railroad corporations.	No. 10. Amount of taxes collected on the real estate of corporations other than railroads, including limited partnerships.
Attleboro borough,	.....	$989 01	$1,258 74	$470 81	$2,718 56	$32 45	$249 40	$92 57	.....	$55 82
Bristol borough—1st ward,	.....	.....	.....	2,753 92	2,753 92	1,035 61	1,261 50	.....	$10 73	532 15
2d ward,	.....	*18,694 92	*12,040 53	*6,070 98	*36,806 43	719 27	1,747 30	*3,659 89	7 25	856 95
3d ward,	.....	.....	.....	861 16	861 16	239 43	977 30	.....	159 50	84 10
4th ward,	.....	.....	.....	637 05	637 05	22 16	1,073 00	.....	123 25	606 82
Bristol township,	.....	4,059 90	2,685 31	2,569 75	9,314 96	730 56	487 05	162 95	112 62	58 65
Bedminster township,	.....	3,474 31	3,960 00	3,601 53	11,035 84	1,834 38	459 42	575 73	.....	59 98
Bensalem township,	.....	4,983 88	4,779 20	9,023 34	18,786 42	3,481 33	844 90	2,509 09	28 90	931 38
Bridgeton township,	.....	639 03	548 96	751 35	1,939 34	312 49	259 20	129 75	.....	14 40
Buckingham township,	.....	6,640 43	4,208 80	4,802 21	15,651 44	1,581 08	736 95	611 30	.....	74 37
Chalfant borough,	.....	818 52	900 45	1,270 88	2,989 85	281 02	180 50	524 26	28 50	9 97
Doylestown borough—1st ward,	.....	.....	.....	2,258 11	2,258 11	917 41	652 80	.....	.....	206 40
2d ward,	.....	*11,326 17	*7,975 59	*7,375 24	*26,677 00	3,690 54	561 60	*2,686 30	.....	630 00
3d ward,	.....	.....	.....	2,788 41	2,788 41	1,519 76	762 00	.....	36 00	132 00
Doylestown township,	.....	3,960 00	2,800 27	3,281 35	9,981 62	967 79	439 60	119 78	.....	204 89
Durham township,	.....	4,028 26	2,379 57	2,118 55	8,526 38	466 58	703 12	539 68	5 06	1,588 91
Falls township,	.....	4,126 95	4,064 55	5,702 96	13,894 46	3,362 57	512 00	279 67	28 31	147 32
Haycock township,	.....	2,781 06	1,251 47	1,391 85	5,424 38	914 63	282 15	266 20	.....	.....
Hilltown township,	.....	3,846 36	4,142 05	5,016 67	13,005 08	2,093 27	561 60	433 18	.....	72 11
Hulmeville borough,	.....	864 34	518 17	772 29	2,154 80	201 64	210 60	247 51	.....	174 52
Langhorne borough.	.....	2,649 75	1,953 02	3,035 70	7,638 47	1,631 91	493 50	396 30	19 68	286 65
Langhorne Manor borough,	.....	1,186 10	1,067 49	1,033 58	3,287 17	596 45	89 70	.....	.....	150 65

Makefield, Lower,	.....	4,123 75	3,558 88	2,387 99	10,070 62	1,221 98	446 60	5 18	58 96	62 70
Makefield, Upper,	.....	2,922 80	2,404 73	1,817 29	7,144 82	726 63	347 40	54 28	.....	14 85
Middletown township,	.....	4,233 35	3,090 55	3,017 99	10,341 89	1,156 99	345 25	124 85	128 36	223 65
Milford township,	.....	6,399 00	3,445 00	3,944 29	13,788 29	1,666 21	984 40	1,017 08	.....	65 55
Morrisville borough,	.....	4,250 81	4,385 18	2,062 76	10,698 75	304 67	1,451 25	768 28	294 78	1,083 75
New Britain township,	.....	3,350 00	2,900 00	3,066 44	9,316 44	1,373 56	306 00	275 14	.....	33 07
Newhope borough,	.....	1,875 03	2,243 15	1,692 02	5,810 20	445 19	819 00	556 24	87 10	500 50
Newtown borough,	.....	3,686 64	4,608 30	4,806 72	13,101 66	2,116 48	917 40	922 71	29 70	330 00
Newtown township,	.....	2,011 64	915 51	2,576 23	5,503 38	1,677 70	193 63	12 92	47	12 06
Nockamixon township,	.....	3,072 14	1,728 43	2,003 45	6,804 02	889 62	575 00	679 07	.....	.....
Northampton township,	.....	5,842 44	4,003 22	3,940 46	13,786 12	1,418 24	460 70	270 73	31 02	196 43
Perkasie borough,	.....	7,477 19	5,822 60	3,676 88	16,976 67	852 22	1,881 30	1,225 88	18 00	482 40
Plumstead township,	.....	3,051 47	3,158 63	4,264 94	10,475 04	1,779 42	486 20	672 35	.....	42 90
Quakertown borough—1st ward,	.....	.....	.....	1,558 74	1,558 74	881 34	647 90	.....	.....	24 02
2d ward,	.....	*9,848 31	*8,765 63	3,633 34	*22,247 28	500 80	1,103 60	*2,058 29	36 42	317 75
3d ward,	.....	.....	.....	1,398 56	1,398 56	559 55	874 20	.....	57 73	258 85
Rockhill, East,	.....	3,097 59	2,433 82	1,704 76	7,236 17	755 94	491 55	321 85	21 96	187 05
Rockhill, West,	.....	3,378 70	1,407 18	2,043 69	6,829 57	509 89	333 00	637 80	.....	.....
Richland township,	.....	2,439 02	2,358 56	2,407 31	7,204 89	876 29	559 00	247 15	3 20	65 50
Richland borough,	.....	585 83	684 81	1,071 36	2,342 00	439 97	198 00	275 65	.....	.....
Sellersville borough,	.....	3,468 24	3,749 39	2,686 04	9,903 67	820 95	1,038 20	787 16	5 80	631 47
Silverdale borough,	.....	297 00	401 93	274 87	973 80	84 30	100 80	25 46	.....	.....
Solebury township,	.....	5,352 00	4,014 00	4,041 41	13,407 41	1,573 89	730 80	450 90	.....	187 20
Southampton township,	.....	3,050 31	4,043 65	2,901 17	9,995 13	973 00	507 60	214 76	115 65	45 90
Springfield township,	.....	7,195 01	3,738 90	3,019 25	13,953 16	1,306 80	822 90	541 06	7 80	17 08
Telford borough,	.....	356 43	325 30	257 96	939 69	71 70	88 20	32 49	.....	8 40
Tinicum township,	.....	2,311 29	1,991 81	2,625 96	6,929 06	827 50	469 13	796 90	.....	25 00
Tullytown borough,	.....	782 91	743 23	917 88	2,444 02	232 95	229 25	282 46	9 62	43 75
Warminster township,	.....	2,982 07	1,501 46	2,970 57	7,454 10	1,127 67	274 40	306 59	15 75	26 95
Warrington township,	.....	2,207 00	1,503 21	2,010 26	5,720 47	540 39	202 64	244 77	.....	2 04
Warwick township,	.....	1,831 13	1,586 04	1,560 22	4,977 39	617 36	164 80	255 32	.....	16 66
Wrightstown township,	.....	1,700 37	1,327 34	2,323 42	5,351 13	1,267 55	193 60	264 63	.....	2 40
Yardley borough,	.....	2,361 19	1,816 30	1,517 83	5,695 32	417 74	610 20	420 14	56 70	473 51
Total,	.....	$180,549 65	$141,190 91	$147,769 75	$469,510 31	$56,623 82	$32,398 79	$27,982 25	$1,538 82	$12,260 03

*Part of the amounts include tax of entire borough.
Bucks county has no poor tax, but appropriated for 1903, out of the general fund, $17,500 for current expenses.

BUTLER COUNTY.

Names of Assessment Districts.	First Division. Showing the amount of taxes collected in the county for all purposes.					Second Division. Showing a specific return of all taxes on the subjects named.				
	No. 1. Amount of taxes collected for the support of the poor.	No. 2. Amount of taxes collected for the construction and repairs of streets, roads and bridges.	No. 3. Amount of taxes collected for schools and school purposes, not including any appropriation received from the State.	No. 4. Amount of taxes collected for any purpose not embraced in columns 1, 2 and 3, whether the same be State, county or local taxes.	No. 5. Total amount of taxes collected for all purposes, as set forth in the four preceding columns.	No. 6. Amount of taxes collected on personal property.	No. 7. Amount of taxes collected on occupations.	No. 8. Amount of taxes collected on licenses of all kinds, including wholesale and retail liquor licenses.	No. 9. Amount of taxes collected on the real estate of railroad corporations.	No. 10. Amount of taxes collected on the real estate of corporations other than railroads, including limited partnerships.
Adams township,	.....	$3,403 44	$2,496 64	$2,699 58	$8,599 66	$385 75	$342 15	$118 98	.....	.....
Allegheny township,	.....	2,300 22	1,107 75	1,603 02	5,010 99	260 40	287 62	10 17	.....	$55 89
Butler township,	.....	3,120 44	4,295 62	2,703 21	10,119 27	262 80	553 95	161 35	$23 93	1,334 35
Buffalo township,	.....	3,042 97	1,713 36	2,342 54	7,098 87	230 75	176 25	1,817 65	10 25	1,219 28
Brady township,	.....	1,460 00	1,213 07	1,044 19	3,718 26	206 17	122 80	27 51	.....	.....
Clinton township,	.....	3,305 60	2,945 62	2,194 13	8,445 35	245 43	74 41	34 55	.....	.....
Clay township,	.....	2,888 75	1,227 87	1,799 96	5,916 58	225 73	208 17	25 47	.....	.....
Center township,	.....	2,385 60	2,120 86	1,742 61	6,249 07	268 30	116 90	18 43	.....	.....
Clearfield township,	.....	3,041 51	1,759 95	1,736 27	6,537 73	195 40	120 32	26 16	.....	.....
Cherry township,	.....	2,345 83	1,182 10	1,600 76	5,128 69	147 30	165 73	30 53	.....	.....
Cranberry township,	.....	1,703 41	1,181 94	2,346 56	5,231 91	220 00	115 77	26 09	.....	.....
Connoquenessing township,	.....	1,906 42	1,231 88	1,919 30	5,057 60	250 85	130 50	6 99	.....	.....
Concord township,	.....	2,302 50	1,672 95	1,811 92	5,787 37	386 69	312 82	55 61	.....	.....
Donegal township,	.....	1,827 76	1,744 36	1,733 90	5,306 02	187 52	319 04	8 58	.....	.....
Forward township,	.....	2,338 64	2,894 53	2,633 86	7,867 03	305 72	350 40	17 19	.....	96 69
Fairview township,	.....	2,805 96	2,879 56	1,689 89	7,375 41	350 20	371 62	10 70	.....	170 50
Franklin township,	.....	2,034 10	2,640 65	1,629 54	6,304 29	265 00	97 73	21 04	.....	.....
Jefferson township,	.....	3,621 30	1,193 75	2,365 55	7,180 60	231 39	235 80	31 06	.....	.....
Jackson township,	.....	2,325 65	2,625 48	2,706 22	7,657 35	295 51	240 25	9 55	.....	482 71
Lancaster township,	.....	1,718 54	1,537 13	1,790 76	5,046 43	243 40	98 90	8 49	.....	.....
Marion township,	.....	1,998 24	1,281 10	1,434 13	4,720 47	268 80	125 26	38 85	.....	.....
Mercer township,	.....	1,134 17	1,150 00	988 11	3,272 28	103 26	230 00	24 14	.....	35 00

Middlesex township,	.....	2,127 67	1,866 15	3,297 37	7,291 19	470 45	347 75	60 23	.....	.....
Muddycreek township,	.....	1,522 87	1,045 23	1,430 06	3,998 16	288 37	71 94	2 35	.....	.....
Oakland township,	.....	2,156 24	1,060 35	1,768 24	4,984 83	220 46	130 80	20 75	.....	.....
Penn township,	.....	2,538 14	2,292 89	2,577 38	7,408 41	412 70	380 14	105 83	.....	15 80
Parker township,	.....	2,104 80	1,735 70	1,270 72	5,111 22	217 92	348 28	11 83	.....	40 00
Summit township,	.....	1,943 53	1,310 12	2,087 83	5,341 48	188 94	165 00	26 75	.....	.....
Slippery Rock township,	.....	2,533 40	3,157 87	2,123 54	7,814 81	341 23	302 57	33 88	3 34	251 98
Venango township,	.....	1,765 90	1,064 68	1,235 78	4,066 36	237 62	155 80	75 77	.....	13 48
Washington township,	.....	2,573 62	2,407 65	2,115 57	7,096 84	375 90	485 75	90 10	.....	65 25
Winfield township,	.....	2,408 00	2,518 90	2,145 92	7,072 82	308 65	395 70	166 73	6 90	105 36
Worth township,	.....	1,954 16	1,480 82	1,811 10	5,246 08	217 90	43 33	13 00	.....	.....
Butler borough,	.....	7,500 00	55,850 00	62,325 00	125,675 00	735 25	8,375 00	7,169 14	128 30	15,014 06
Bruin borough,	.....	510 70	1,388 62	456 66	2,352 98	124 70	245 90	54 50	.....	.....
Connoquenessing borough,	.....	195 30	658 45	445 30	1,299 05	56 08	110 25	58 63	.....	.....
Evensburg borough,	.....	812 38	1,840 57	2,661 56	5,314 51	142 96	265 20	717 91	.....	125 12
Eau Claire borough,	.....	155 00	625 00	218 32	998 32	54 78	87 53	.....	.....	.....
Fairview borough,	.....	105 34	375 70	230 97	712 01	23 18	104 60	39 02	.....	.....
Harrisville borough,	.....	515 60	1,335 24	785 50	2,636 34	41 80	285 80	113 07	.....	.....
Harmony borough,	.....	859 55	495 62	838 98	2,194 15	102 61	140 50	663 12	.....	108 50
Karns City borough,	.....	108 50	405 23	170 50	684 23	37 60	135 60	49 39	.....	.....
Millerstown borough,	.....	625 90	1,890 64	1,449 13	3,965 67	165 00	428 35	807 09	.....	34 50
Mars borough,	.....	930 18	1,768 00	981 15	3,679 33	102 30	345 40	344 99	.....	.....
Portersville borough,	.....	.....	268 57	334 55	603 12	17 00	53 40	55 96	.....	.....
Prospect borough,	.....	287 08	396 11	695 32	1,378 51	49 06	150 58	46 91	.....	.....
Petrolia borough,	.....	76 20	670 06	336 34	1,082 60	52 38	161 76	364 18	.....	.....
Slippery Rock borough,	.....	1,126 48	416 30	1,284 81	2,827 59	54 02	350 85	226 21	.....	.....
Saxonburg borough,	.....	.....	468 65	761 43	1,230 08	22 92	127 80	453 50	.....	.....
Sunbury borough,	.....	165 42	294 20	319 85	779 47	35 63	110 40	101 29	.....	.....
Valencia borough,	.....	.....	462 10	214 95	677 05	20 07	59 66	27 27	.....	.....
Zelienople borough,	.....	975 00	3,141 56	4,673 46	8,790 02	100 04	527 54	708 39	.....	47 51
Total,	.....	$91,589 01	$134,794 15	$143,560 30	$369,943 46	$10,753 89	$20,049 57	$15,127 88	$172 72	$19,275 98

*Butler county appropriated for support of the poor, $23,985.41.
†In addition to amount reported in column No. 2, the county expended the sum of $24,956.90 for bridges.

CAMBRIA COUNTY.

Names of Assessment Districts.	First Division. Showing the amount of taxes collected in the county for all purposes.					Second Division. Showing a specific return of all taxes on the subjects named.				
	No. 1. Amount of taxes collected for the support of the poor.	No. 2. Amount of taxes collected for the construction and repairs of streets, roads and bridges.	No. 3. Amount of taxes collected for schools and school purposes, not including any appropriation received from the State.	No. 4. Amount of taxes collected for any purpose not embraced in columns 1, 2 and 3, whether the same be State, county or local taxes.	No. 5. Total amount of taxes collected for all purposes, as set forth in the four preceding columns.	No. 6. Amount of taxes collected on personal property.	No. 7. Amount of taxes collected on occupations.	No. 8. Amount of taxes collected on licenses of all kinds, including wholesale and retail liquor licenses.	No. 9. Amount of taxes collected on the real estate of railroad corporations.	No. 10. Amount of taxes collected on the real estate of corporations other than railroads, including limited partnerships.
Adams township,	.....	$10,238 72	$6,207 77	$7,150 49	$23,596 98	$998 97	$1,421 36	$579 95	$34 02	$7,261 07
Allegheny township,	.....	1,865 03	1,605 06	2,213 12	5,683 21	301 38	154 76	4 10	32 51	2,3.2 01
Ashville borough,	.....	297 50	441 18	708 10	1,446 78	51 28	141 18	408 68	28 50	21 28
Barnesboro borough,	.....	1,670 79	2,979 52	2,358 50	7,008 81	458 72	1,746 40	1,263 85	.....	1,378 68
Barr township,	.....	3,187 36	1,692 60	2,729 42	7,609 38	498 54	459 50	249 04	.....	4,398 70
Blacklick township,	.....	2,096 69	1,697 45	2,192 57	5,986 71	213 43	368 00	337 23	.....	1,016 46
Cambria township,	.....	3,937 88	2,140 94	2,636 32	8,715 14	472 69	253 57	.....	.....	2,018 34
Carroll township,	.....	4,807 96	5,874 73	4,029 61	14,712 30	615 61	823 14	418 55	66 44	4,768 92
Carrolltown borough,	.....	122 58	1,515 73	2,565 37	4,203 68	172 72	476 62	1,593 35	.....	484 48
Chest Springs borough,	.....	49 41	.. 318 62	311 59	679 62	45 37	70 40	135 18	.....	46 00
Chest township,	.....	1,464 27	473 79	1,649 06	3,587 12	148 49	66 56	65 10	6 40	474 20
Clearfield township,	.....	2,450 03	1,428 64	1,241 36	5,120 03	210 41	205 20	63 90	.....	891 50
Conemaugh township,	.....	1,673 27	1,070 10	1,670 05	4,413 42	259 82	383 18	.....	85 00	2,009 40
Cresson township,	.....	4,243 16	5,045 55	3,515 49	12,804 20	411 13	1,042 89	639 09	486 45	5,517 24
Croyle township,	.....	3,740 14	2,820 62	3,007 67	95,68 43	335 22	638 13	196 63	19 89	5,153 55
Daisytown borough,	.....	118 03	517 13	285 91	921 07	27 32	117 29	50	.....	73 50
Dale borough,	.....	478 72	3,860 20	5,152 45	9,491 37	160 79	740 98	528 02	.....	108 01
Dean township,	.....	1,742 75	996 01	1,512 35	4,251 11	105 84	208 12	196 08	132 00	3 0 06
East Conemaugh borough,	.....	7,348 41	8,110 97	4,941 89	20,401 27	141 79	1,594 10	1,073 40	503 25	841 95
East Taylor township,	.....	1,176 43	1,010 16	1,594 05	3,780 64	172 61	180 20	6 35	4 80	1,610 40
Ebensburg borough,	.....	1,113 78	5,555 49	5,239 43	11,908 70	1,122 87	1,195 17	793 56	.....	79 08
Elder township,	.....	1,251 99	2,186 66	1,449 88	4,888 53	302 93	413 86	131 10	19 00	2,759 75

Ferndale borough,	.....	459 69	692 28	450 25	1,602 22	52 82	83 10	.....	.....	.....
Franklin borough,	.....	3,715 93	6,906 52	7,843 21	18,465 66	141 86	620 50	303 68	.....	15,514 27
Gallitzin borough,	.....	2,549 37	5,050 20	8,008 99	15,608 56	377 65	1,845 75	2,572 95	583 75	1,930 75
Gallitzin township,	.....	3,202 33	2,601 05	1,941 88	7,745 26	189 54	659 50	310 59	15 00	4,924 75
Hastings borough,	.....	1,016 13	3,744 62	4,080 15	8,840 90	230 74	1,312 98	1,804 60	.....	748 60
Jackson township,	.....	3,691 81	2,581 44	4,277 27	10,550 52	409 26	502 20	370 12	.....	5,698 89
Johnstown City,	.....	53,303 66	124,850 25	209,950 80	388,104 71	5,993 66	17,903 75	82,015 73	2,125 36	64,633 78
Lilly borough,	.....	612 74	1,069 19	3,047 50	4,729 43	177 23	530 06	1,412 61	35 10	135 36
Loretto borough,	.....	299 12	456 00	1,079 90	1,745 02	109 06	81 97	263 75	.....	.....
Lower Yoder township,	.....	3,201 84	2,038 05	2,084 67	7,324 56	135 49	516 32	188 40	216 92	1,048 22
Munster township,	.....	1,315 04	881 63	951 11	3,147 78	122 84	66 74	1 00	11 60	907 27
Patton borough,	.....	1,950 74	7,210 82	4,900 70	14,062 26	485 40	2,657 10	1,918 10	10 15	3,810 10
Portage borough,	.....	671 50	1,367 21	3,270 16	5,308 87	115 75	378 34	759 20	111 15	68 59
Portage township,	.....	3,199 18	2,320 89	3,379 44	8,899 51	325 13	886 57	369 62	8 80	7,226 31
Reade township,	.....	4,252 01	7,312 44	3,547 52	15,111 97	475 24	1,255 75	622 70	167 50	5,399 25
Richland township,	.....	3,065 80	2,948 62	3,849 41	9,863 83	495 48	306 82	170 40	6 30	4,542 45
Rosedale borough,	.....	320 50	474 13	453 30	1,247 93	18 44	162 62	.....	.....	262 89
Scalp Level borough,	.....	548 95	282 66	987 58	1,819 19	86 98	230 40	476 69	.....	412 56
South Fork borough,	.....	1,530 26	6,711 13	5,688 16	13,929 55	246 58	1,839 60	2,135 43	413 00	3,219 10
Spangler borough,	.....	1,137 50	4,235 40	2,403 72	7,776 62	201 90	910 21	1,323 18	71 30	1,150 41
Stonycreek township,	.....	2,346 71	2,788 64	2,075 46	7,210 81	233 85	536 34	393 65	.....	385 56
Summerhill borough,	.....	332 56	621 71	1,590 54	2,544 81	78 32	292 14	531 57	173 25	105 00
Summerhill township,	.....	2,067 29	1,450 66	3,637 45	7,155 40	359 70	191 15	423 84	.....	7,571 75
Susquehanna township,	.....	5,360 33	3,792 00	3,257 20	12,409 53	603 07	662 08	130 55	.....	5,387 76
Tunnelhill borough,	.....	165 70	405 58	470 11	1,041 39	27 84	120 44	266 06	.....	36 00
Upper Yoder township,	.....	1,755 15	1,666 16	1,402 90	4,824 21	290 55	101 49	30	.....	2,193 34
Washington township,	.....	1,660 98	1,570 00	1,870 54	5,101 52	179 56	350 92	383 20	67 20	1,591 80
Westmont borough,	.....	439 89	3,465 36	1,680 25	5,765 50	291 89	310 34	90	.....	2,302 08
West Taylor township,	.....	1,687 20	2,371 98	1,501 30	5,560 48	171 46	308 32	63 15	25 27	2,130 66
White township,	.....	1,440 15	1,135 11	1,740 18	4,315 44	125 33	105 86	7 22	.....	665 10
Wilmore borough,	.....	227 90	723 75	860 16	1,811 81	81 86	170 50	265 80	145 00	53 00
Total,	.....	$162,512 86	$261,274 40	$350,616 49	$774,403 75	$20,062 41	$48,600 47	$108,174 65	$5,604 91	$187,710 21

*Requisition by directors of the poor on county commissioners, $22,324.16.

CAMERON COUNTY.

Names of Assessment Districts.	First Division. Showing the amount of taxes collected in the county for all purposes.					Second Division. Showing a specific return of all taxes on the subjects named.				
	No. 1. Amount of taxes collected for the support of the poor.	No. 2. Amount of taxes collected for the construction and repairs of streets, roads and bridges.	No. 3. Amount of taxes collected for schools and school purposes, not including any appropriation received from the State.	No. 4. Amount of taxes collected for any purpose not embraced in columns 1, 2 and 3, whether the same be State, county or local taxes.	No. 5. Total amount of taxes collected for all purposes, as set forth in the four preceding columns.	No. 6. Amount of taxes collected on personal property.	No. 7. Amount of taxes collected on occupations.	No. 8. Amount of taxes collected on licenses of all kinds, including wholesale and retail liquor licenses.	No. 9. Amount of taxes collected on the real estate of railroad corporations.	No. 10. Amount of taxes collected on the real estate of corporations other than railroads, including limited partnerships.
Driftwood borough,	$231 84	$463 68	$1,066 46	$881 89	$2,643 87	$126 97	$332 48	$800 00	$180 13	.....
Emporium borough—West ward,	654 16	934 51	2,055 92	2,989 76	6,634 35	329 05	751 74	.....	.....	$944 52
Middle ward,	776 45	1,109 22	2,440 28	3,519 96	7,845 91	383 26	851 70	1,800 00	20 40	381 60
East ward,	571 45	816 36	1,795 99	1,583 11	4,766 91	271 18	817 02	1,400 00	41 48	238 52
Gibson township,	843 11	2,107 78	1,159 61	1,849 92	5,960 42	210 78	403 28	.....	65 55	.....
Grove township,	459 53	1,531 76	2,108 95	1,678 86	5,779 10	174 23	520 80	300 00	20 64	76 00
Lumber township,	660 00	1,178 58	1,697 15	1,672 34	5,208 07	187 09	314 19	400 00	38 15	821 86
Portage township,	.....	294 05	196 03	374 04	864 12	76 57	66 15	100 00	4 20	.....
Shippen township,	1,881 38	4,076 93	6,584 84	5,480 66	18,023 81	725 60	805 98	100 00	43 32	1,683 50
Grove and Gibson Ind. schools:										
In Gibson,	.....	.....	684 23	.....	684 23	.....	.....	.....	.....	.....
In Grove,	.....	.....	166 35	.....	166 35	.....	.....	.....	.....	.....
Total,	$6,077 92	$12,512 87	$19,955 81	$20,030 54	$58,577 14	$2,484 73	$4,863 34	$4,900 00	$413 87	$4,206 00

CARBON COUNTY.

Names of Assessment Districts.	First Division. Showing the amount of taxes collected in the county for all purposes.					Second Division. Showing a specific return of all taxes on the subjects named.				
	No. 1.	No. 2.	No. 3.	No. 4.	No. 5.	No. 6.	No. 7.	No. 8.	No. 9.	No. 10.
	Amount of taxes collected for the support of the poor.	Amount of taxes collected for the construction and repairs of streets, roads and bridges.	Amount of taxes collected for schools and school purposes, not including any appropriation received from the State.	Amount of taxes collected for any purpose not embraced in columns 1, 2 and 3, whether the same be State, county or local taxes.	Total amount of taxes collected for all purposes, as set forth in the four preceding columns.	Amount of taxes collected on personal property.	Amount of taxes collected on occupations.	Amount of taxes collected on licenses of all kinds, including wholesale and retail liquor licenses.	Amount of taxes collected on the real estate of railroad corporations.	Amount of taxes collected on the real estate of corporations other than railroads, including limited partnerships.
Banks township,*	$2,719 07	.....	$7,069 58	$3,878 30	$13,666 95	$26 64	$1,967 54	$1,811 67	$15 12	$9,988 34
Beaver Meadow borough,	608 41	$425 88	1,581 86	891 79	3,507 94	20 39	840 01	2,614 39	.....	414 11
East Mauch Chunk borough,	3,238 03	3,238 03	5,180 84	4,948 69	16,605 59	350 95	1,941 84	3,091 00	6 69	817 29
East Penn township,	271 01	1,094 05	1,625 98	1,376 80	4,367 84	76 35	183 98	211 60	9 10	86 05
East Side borough,	263 58	263 58	131 79	192 86	851 81	.....	90 28	.....	.....	.....
Franklin township,	925 16	1,295 23	3,885 69	2,854 88	8,960 96	166 48	955 59	609 00	.....	120 07
Kidder township,	501 79	557 55	413 30	812 81	2,285 45	1 08	180 87	302 10	252 09	135 01
Lansford borough,	5,655 38	13,007 37	13,007 37	8,195 79	39,865 91	178 74	4,297 68	3,983 56	.....	24,515 91
Lausanne township,	116 74	221 80	140 08	177 99	656 61	.....	586 71	204 20	.....	180 98
Lehigh township,	296 96	445 44	386 04	437 63	1,566 07	5 07	155 02	107 10	158 13	430 11
Lehighton borough,	1,111 83	7,782 82	10,006 48	8,893 12	27,794 25	1,082 52	3,009 15	4,799 73	16 56	252 74
Lower Towamensing township,	656 84	3,284 27	4,926 40	4,859 90	13,727 41	140 60	2,112 46	1,649 79	18 61	5,795 43
Mahoning township,	796 99	3,984 96	3,187 96	4,030 92	12,000 83	202 96	645 81	1,034 13	.....	4,404 03
Mauch Chunk township,†	6,046 10	.....	9,069 15	8,643 03	23,758 28	67 32	1,285 71	1,521 75	28 86	18,936 77
Mauch Chunk borough,	5,726 11	6,871 33	8,016 55	9,392 20	30,006 19	1,349 69	3,055 53	5,428 45	1 42	1,637 53
Packer township,	140 59	843 57	562 36	1,080 26	2,626 78	6 75	130 66	204 20	.....	456 39
Parryville borough,	383 68	319 73	767 36	948 29	2,419 06	22 54	212 14	250 38	26 77	.....
Penn Forest township,‡	.....	330 41	429 53	508 49	1,268 43	11 07	98 91	219 13	.....	1,170 22
Summit Hill borough,	5,372 27	8,058 40	6,983 95	7,724 01	28,138 63	94 30	1,816 29	3,035 52	.....	21,125 52

CARBON COUNTY—Continued.

Names of Assessment Districts.	First Division. Showing the amount of taxes collected in the county for all purposes.					Second Division. Showing a specific return of all taxes on the subjects named.				
	No. 1. Amount of taxes collected for the support of the poor.	No. 2. Amount of taxes collected for the construction and repairs of streets, roads and bridges.	No. 3. Amount of taxes collected for schools and school purposes, not including any appropriation received from the State.	No. 4. Amount of taxes collected for any purpose not embraced in columns 1, 2 and 3, whether the same be State, county or local taxes.	No. 5. Total amount of taxes collected for all purposes, as set forth in the four preceding columns.	No. 6. Amount of taxes collected on personal property.	No. 7. Amount of taxes collected on occupations.	No. 8. Amount of taxes collected on licenses of all kinds, including wholesale and retail liquor licenses.	No. 9. Amount of taxes collected on the real estate of railroad corporations.	No. 10. Amount of taxes collected on the real estate of corporations other than railroads, including limited partnerships.
Towamensing township,	164 84	824 21	1,236 31	1,266 81	3,492 17	50 78	126 78	323 90	.....	.....
Weatherly borough,	2,000 50	3,400 85	4,401 10	2,944 18	12,746 63	71 20	1,841 89	1,819 04	454 57	1,422 78
Weissport borough,	126 58	506 34	759 51	943 78	2,336 21	39 24	248 01	1,098 03	3 06	7 65
Total,	$37,122 46	$56,755 82	$83,769 19	$75,002 53	$252,650 00	$3,964 67	$25,782 86	$34,318 67	$990 98	$91,896 93

*Coal companies repair roads in lieu of taxes.
†Lehigh Coal and Navigation Company repairs roads in lieu of taxes.
‡No poor tax levied.

CENTRE COUNTY.

Names of Assessment Districts.	First Division. Showing the amount of taxes collected in the county for all purposes.					Second Division. Showing a specific return of all taxes on the subjects named.				
	No. 1. Amount of taxes collected for the support of the poor.	No. 2. Amount of taxes collected for the construction and repairs of streets, roads and bridges.	No. 3. Amount of taxes collected for schools and school purposes, not including any appropriation received from the State.	No. 4. Amount of taxes collected for any purpose not embraced in columns 1, 2 and 3, whether the same be State, county or local taxes.	No. 5. Total amount of taxes collected for all purposes, as set forth in the four preceding columns.	No. 6. Amount of taxes collected on personal property.	No. 7. Amount of taxes collected on occupations.	No. 8. Amount of taxes collected on licenses of all kinds, including wholesale and retail liquor licenses.	No. 9. Amount of taxes collected on the real estate of railroad corporations.	No. 10. Amount of taxes collected on the real estate of corporations other than railroads, including limited partnerships.
Bellefonte borough,	$4,702 93	$9,688 78	$13,663 92	$15,645 53	$43,701 16	$5,070 60	$2,208 14	$2,756 78	$120 40	$868 90
Centre Hall borough,	90 19	62 04	950 43	599 11	1,701 68	156 70	250 40	291 24	.....	24 30
Howard borough,	80 22	220 80	859 35	564 28	1,724 65	136 84	280 90	533 21	.....	6 75
Milesburg borough,	225 00	412 30	736 15	659 12	2,032 57	158 31	180 50	107 58	13 15	18 00
Millheim borough,	462 91	365 10	1,453 19	520 63	2,801 83	294 24	163 41	479 42	.....	4 12
Philipsburg borough,	821 28	.....	8,221 83	15,662 48	24,705 59	754 30	1,530 45	4,799 90	.....	1,001 23
South Philipsburg borough,	425 00	217 42	528 51	87 98	1,258 91	30 12	102 68	.....	.....	34 90
State College borough,	2,261 12	.....	92 57	2,293 88	4,647 57	480 80	282 40	184 48	.....	58 50
Unionville borough,	153 07	306 14	560 85	303 26	1,323 32	178 07	109 38	42 13	.....	.....
Benner township,	930 20	1,795 80	1,420 00	924 51	5,070 51	315 37	81 24	.....	35 08	.....
Boggs township,	1,969 87	2,116 10	1,903 79	943 23	6,932 99	420 31	360 15	135 52	26 82	119 59
Burnside township,	537 31	450 93	978 03	190 35	2,156 62	91 86	51 17	7 79	.....	403 34
College township,	446 26	1,217 30	3,354 40	1,551 26	6,569 22	415 60	133 45	110 12	.....	.....
Curtin township,	88 64	572 01	309 41	155 40	1,125 46	102 14	58 15	6 77	12 00	181 24
Ferguson township,	322 25	2,962 55	3,149 20	2,112 30	8,486 30	408 12	159 89	133 69	.....	41 00
Gregg township,	1,300 76	2,327 45	2,282 03	1,985 43	7,895 67	820 22	190 44	219 97	.....	18 10
Haines township,	275 25	2,182 78	1,397 90	2,184 37	6,040 30	684 91	180 02	125 80	.....	.....
Half Moon township,	97 54	611 29	1,099 87	759 09	2,567 79	219 15	58 15	30 15	.....	270 00
Harris township,	970 91	984 60	1,010 00	1,232 38	4,197 89	581 13	108 80	63 24	.....	19 10
Howard township,	768 98	1,902 67	713 58	432 10	3,817 33	212 35	162 24	6 60	.....	.....
Huston township,	569 84	1,145 96	740 66	344 42	2,800 88	361 14	86 90	47 95	14 00	.....
Liberty township,	964 83	2,140 07	2,759 45	589 07	6,453 42	293 90	208 41	68 80	9 00	130 00

CENTRE COUNTY—Continued.

Names of Assessment Districts.	First Division. Showing the amount of taxes collected in the county for all purposes.					Second Division. Showing a specific return of all taxes on the subjects named.				
	No. 1. Amount of taxes collected for the support of the poor.	No. 2. Amount of taxes collected for the construction and repairs of streets, roads and bridges.	No. 3. Amount of taxes collected for schools and school purposes, not including any appropriation received from the State.	No. 4. Amount of taxes collected for any purpose not embraced in columns 1, 2 and 3, whether the same be State, county or local taxes.	No. 5. Total amount of taxes collected for all purposes, as set forth in the four preceding columns.	No. 6. Amount of taxes collected on personal property.	No. 7. Amount of taxes collected on occupations.	No. 8. Amount of taxes collected on licenses of all kinds, including wholesale and retail liquor licenses.	No. 9. Amount of taxes collected on the real estate of railroad corporations.	No. 10. Amount of taxes collected on the real estate of corporations other than railroads, including limited partnerships.
Marion township,	924 00	1,493 00	905 00	843 06	4,165 06	163 15	35 30	12 79	.....	.....
Miles township,	1,229 71	1,672 74	1,780 36	1,779 98	6,462 79	615 66	148 51	169 57	.....	1 70
Patton township,	697 07	1,645 14	794 07	628 99	3,765 27	169 80	98 43	47 45	4 00	642 19
Penn township,	819 47	705 96	1,547 80	1,066 44	4,139 67	308 14	103 16	193 97	.....	84 50
Potter township,	2,347 20	2,670 37	3,140 36	2,037 20	10,195 13	502 39	144 40	257 07	.....	.....
Rush township,	2,599 13	3,305 92	3,248 92	695 07	9,849 04	240 15	661 34	499 79	120 85	1,881 00
Snow Shoe township,	1,857 93	3,172 25	2,418 26	666 83	8,115 27	312 60	1,005 14	655 69	119 00	2,550 00
Spring township,	1,459 97	2,347 81	3,562 99	2,419 46	9,790 23	449 94	332 51	22 69	15 10	1,921 18
Taylor township,	140 93	827 70	1,037 24	367 63	2,373 50	130 80	55 14	7 05	10 30	145 50
Union township,	1,251 42	974 57	1,100 73	528 81	3,855 53	310 34	66 67	.....	.....	152 00
Walker township,	993 81	2,076 91	2,020 70	1,566 04	6,657 46	505 67	102 41	75 09	.....	36 10
Worth township,	144 25	1,031 41	1,484 04	368 67	3,028 37	204 50	181 80	103 03	1 65	.....
Total,	$32,929 16	$53,545 87	$71,225 59	$62 708 36	$220,408 98	$16,099 32	$9,882 08	$12,195 33	$501 35	$10,614 04

CHESTER COUNTY.

Names of Assessment Districts.	First Division. Showing the amount of taxes collected in the county for all purposes.					Second Division. Showing a specific return of all taxes on the subjects named.				
	No. 1.	No. 2.	No. 3.	No. 4.	No. 5.	No. 6.	No. 7.	No. 8.	No. 9.	No. 10.
	Amount of taxes collected for the support of the poor.	Amount of taxes collected for the construction and repairs of streets, roads and bridges.	Amount of taxes collected for schools and school purposes, not including any appropriation received from the State.	Amount of taxes collected for any purpose not embraced in columns 1, 2 and 3, whether the same be State, county or local taxes.	Total amount of taxes collected for all purposes, as set forth in the four preceding columns.	Amount of taxes collected on personal property.	Amount of taxes collected on occupations.	Amount of taxes collected on licenses of all kinds, including wholesale and retail liquor licenses.	Amount of taxes collected on the real estate of railroad corporations.	Amount of taxes collected on the real estate of corporations other than railroads, including limited partnerships.
Atglen,	.....	$572 00	$1,139 46	$839 00	$2,550 46	$468 00	$240 00	$318 12	$58 00	.....
Avondale,	.....	929 88	2,279 16	2 000 00	5,209 04	350 00	420 00	261 20	.....	.....
Birmingham,	.....	1,590 00	1,536 51	1,960 28	5,086 79	920 40	116 00	12 90	.....	.....
Bradford, East,	.....	4,509 24	1,914 38	2,901 48	9,225 10	1,320 68	158 00	45 00	.....	.....
Bradford, West,	.....	2,948 70	2,050 00	2,398 40	7,397 10	897 54	190 00	140 60	.....	.....
Brandywine, East,	.....	4,018 11	1,598 44	1,120 00	6,736 55	387 37	198 00	44 09	.....	.....
Brandywine, West,	.....	2,328 27	1,627 30	1,128 11	5,083 68	298 11	86 00	18 00	.....	.....
Caln,	.....	3,083 28	1,695 39	1,398 09	6,176 76	426 16	200 40	24 00	.....	.....
Caln, East,	.....	598 67	1,700 00	961 28	3,259 95	299 29	345 20	.....	.....	.....
Caln, West,	.....	5,578 29	1,862 00	1,529 00	8,969 29	402 17	180 00	140 00	.....	.....
Charlestown,	.....	3,021 48	1,593 10	1,501 00	6,115 58	417 09	198 00	25 11	.....	.....
Coatesville,	.....	8,890 40	21,243 53	10,401 27	40,535 20	3,628 18	2,998 00	23,560 48	150 00	$3,020 19
Coventry, North,	.....	4,333 86	2,494 13	2,190 12	9,018 11	868 00	342 00	342 90	140 50	.....
Coventry, South,	.....	1,780 60	671 96	760 90	3,213 46	319 07	128 70	108 00	.....	.....
Coventry, East,	.....	2,173 43	2,413 82	1,865 11	6,451 86	531 00	509 48	100 40	9 20	.....
Downingtown,	.....	2,932 63	5,558 57	4,927 37	13,418 57	2,209 00	1,110 00	997 62	172 00	599 62
Easttown,	.....	8,700 00	8,894 41	4,826 00	22,420 41	1,828 00	416 00	228 11	34 60	340 00
Elk,	.....	1,495 46	1,463 93	782 36	3,741 75	259 19	510 00	31 40	.....	.....
Fallowfield, East,	.....	2,318 79	4,058 23	2,528 62	8,905 64	798 07	209 41	314 28	.....	.....
Fallowfield, West,	.....	1,498 73	3,191 20	2,148 42	6,838 35	1,138 00	104 00	206 00	.....	44 00
Franklin,	.....	1,262 96	1,738 83	1,516 21	4,518 00	598 00	210 00	130 60	.....	.....
Goshen, East,	.....	3,310 42	1,654 85	1,540 11	6,505 38	379 55	228 00	9 00	.....	.....

CHESTER COUNTY—Continued.

Names of Assessment Districts.	First Division. Showing the amount of taxes collected in the county for all purposes.					Second Division. Showing a specific return of all taxes on the subjects named.				
	No. 1. Amount of taxes collected for the support of the poor.	No. 2. Amount of taxes collected for the construction and repairs of streets, roads and bridges.	No. 3. Amount of taxes collected for schools and school purposes, not including any appropriation received from the State.	No. 4. Amount of taxes collected for any purpose not embraced in columns 1, 2 and 3, whether the same be State, county or local taxes.	No. 5. Total amount of taxes collected for all purposes, as set forth in the four preceding columns.	No. 6. Amount of taxes collected on personal property.	No. 7. Amount of taxes collected on occupations.	No. 8. Amount of taxes collected on licenses of all kinds, including wholesale and retail liquor licenses.	No. 9. Amount of taxes collected on the real estate of railroad corporations.	No. 10. Amount of taxes collected on the real estate of corporations other than railroads, including limited partnerships.
Goshen, West,	.....	3,407 36	1,304 34	2,250 14	6,961 84	701 00	207 16	10 20	.....	.....
Highland,	.....	3,340 00	1,556 08	1,302 64	6,198 72	497 00	212 00	120 90	.....	.....
Honeybrook borough,	.....	1,215 00	1,359 69	1,901 00	4,475 69	727 41	208 18	352 17	.....	.....
Honeybrook township,	.....	4,020 09	2,334 21	2,100 23	8,454 53	479 32	29 00	90 40	1 80	.....
Hopewell,	.....	219 11	243 88	190 00	652 99	47 00	280 72	4 80	.....	.....
Kennett Square,	.....	2,678 14	5,634 91	3,710 80	12,023 85	2,920 48	300 66	499 89	22 40	180 00
Kennett township,	.....	3,416 17	2,076 84	2,868 49	8,361 50	794 29	90 45	.....	.....	.....
London Britfain,	.....	1,550 82	741 51	1,128 00	3,420 33	287 00	140 68	24 00	.....	.....
Londonderry,	.....	1,298 35	287 71	1,602 39	2,588 45	288 00	402 00	14 90	.....	.....
Londongrove,	.....	5,004 14	4,061 58	2,970 19	12,135 91	927 11	375 28	129 78	.....	148 00
Malvern,	.....	1,960 00	2,475 00	1,600 12	6,035 12	478 00	312 00	250 37	22 16	.....
Marlboro, East,	.....	3,100 00	3,300 72	2,200 86	8,601 58	1,014 07	298 00	270 00	.....	.....
Marlboro, West,	.....	3,420 60	1,947 66	2,240 00	7,608 26	649 00	212 00	249 00	14 86	.....
Nantmeal, East,	.....	2,730 00	1,998 52	1,227 00	5,955 52	329 00	219 00	24 00	.....	.....
Nantmeal, West,	.....	1,989 22	1,761 43	8,148 72	11,899 37	7,080 14	216 00	266 00	.....	.....
Nottingham, East,	.....	4,821 34	2,434 82	1,716 60	8,972 16	350 00	314 00	18 70	.....	.....
Nottingham, West,	.....	1,689 24	1,058 37	827 00	3,574 61	298 17	140 00	44 27	.....	.....
New Garden,	.....	4,431 16	3,235 89	4,480 72	12,147 77	2,137 29	569 00	278 00	38 11	.....
Newlin,	.....	2,186 42	1,213 60	1,599 17	4,999 19	335 00	115 21	90 00	.....	.....
New London,	.....	2,108 75	1,390 75	1,620 09	5,119 59	780 00	140 00	126 90	.....	.....
Oxford borough,	.....	4,028 72	4,674 73	4,709 28	13,412 73	2,980 47	878 37	900 40	.....	.....
Oxford, Upper,	.....	1,944 37	2,481 46	1,602 79	6,028 62	485 40	154 00	129 37	.....	.....

Oxford, Lower,	.....	1,928 00	2,010 60	1,769 41	5,708 01	520 16	198 49	.....	.....	.....
Parkesburg,	.....	2,998 00	5,034 12	2,601 36	10,633 48	1,040 18	746 00	549 98	49 72	.....
Phoenixville,	.....	19,156 00	23,100 70	11,920 19	54,176 89	4,595 68	3,520 17	3,520 44	128 14	7,480 14
Penn,	.....	1,400 00	1,270 40	1,129 52	3,799 92	390 00	234 00	53 00	.....	.....
Pennsbury,	.....	1,820 00	1,270 54	1,499 00	4,589 54	587 00	268 16	55 00	.....	.....
Pikeland, East,	.....	2,608 17	1,696 97	1,507 00	5,812 14	415 26	119 00	129 11	.....	.....
Pikeland, West,	.....	2,896 14	1,120 40	1,462 17	5,478 71	521 58	234 12	90 70	.....	.....
Pocopsin,	.....	1,805 02	1,070 52	938 00	3,873 34	482 00	190 40	45 80	.....	.....
Sadsbury,	.....	1,379 50	1,056 30	1,109 59	3,545 39	567 14	210 78	250 60	.....	.....
Sadsbury, West,	.....	1,501 40	1,706 71	1,008 16	4,216 27	481 37	247 00	11 00	.....	.....
Schuylkill,	.....	5,902 00	2,582 16	1,520 08	10,004 24	548 00	410 67	157 00	16 00	168 70
Spring City,	.....	2,728 11	7,707 78	4,280 00	14,715 89	7,429 00	897 00	559 48	.....	74 00
Thornbury,	.....	1,362 03	567 00	768 11	2,697 14	250 00	61 00	.....	.....	.....
Tredyffrin,	.....	10,001 37	10,046 28	5,998 09	26,045 74	1,890 48	790 45	320 61	62 00	270 20
Uwchlan,	.....	1,896 54	1,058 68	1,068 11	4,023 33	448 90	182 00	18 90	.....	.....
Uwchlan, upper,	.....	1,832 50	1,516 19	1,389 00	4,737 69	775 09	188 75	154 00	.....	.....
Valley,	.....	5,500 00	2,836 20	1,099 14	9,435 43	486 20	480 00	14 00	.....	.....
Vincent, East,	.....	4,316 00	3,444 22	2,437 00	10,197 22	1,681 17	242 20	124 90	30 00	.....
Vincent, West,	.....	3,008 62	1,971 30	2,193 37	7,173 29	1,027 72	259 11	135 00	.....	.....
Wallace,	.....	1,695 50	1,432 62	1,500 62	4,628 74	781 00	179 00	54 80	.....	.....
Warwick,	.....	3,015 87	1,674 16	1,118 25	5,808 28	680 64	278 81	157 00	12 50	.....
West Grove,	.....	1,824 00	2,432 38	1,502 66	5,759 04	798 29	299 74	269 86	270 45	.....
Westtown,	.....	2,382 19	932 67	1,453 00	4,767 86	821 00	250 14	26 00	21 00	.....
Whiteland, East,	.....	3,055 04	2,278 96	2,578 00	7,912 00	767 39	301 00	69 94	48 00	.....
Whiteland, West,	.....	3,292 22	1,564 59	2,569 78	7,526 59	1,114 00	315 00	39 44	101 61	.....
Willistown,	.....	6,528 17	4,331 94	2,809 00	13,669 11	658 49	300 40	248 60	58 00	.....
West Chester,	.....	20,309 02	32,697 81	49,216 72	102,223 55	13,186 00	2,674 21	4,490 00	162 00	.....
Total,	$53,664 80	$244,775 61	$238,364 49	$211,124 09	$6 4,264 19	$86,075 76	$29,418 59	$22,661 02	$1,623 05	$12,329 85

CLARION COUNTY.

Names of Assessment Districts.	First Division. Showing the amount of taxes collected in the county for all purposes.					Second Division. Showing a specific return of all taxes on the subjects named.				
	No. 1. Amount of taxes collected for the support of the poor.	No. 2. Amount of taxes collected for the construction and repairs of streets, roads and bridges.	No. 3. Amount of taxes collected for schools and school purposes, not including any appropriation received from the State.	No. 4. Amount of taxes collected for any purpose not embraced in columns 1, 2 and 3, whether the same be State, county or local taxes.	No. 5. Total amount of taxes collected for all purposes, as set forth in the four preceding columns.	No. 6. Amount of taxes collected on personal property.	No. 7. Amount of taxes collected on occupations.	No. 8. Amount of taxes collected on licenses of all kinds, including wholesale and retail liquor licenses.	No. 9. Amount of taxes collected on the real estate of railroad corporations.	No. 10. Amount of taxes collected on the real estate of corporations other than railroads, including limited partnerships.
Ashland township,	$538 12	$1,883 41	$1,345 30	$1,587 21	$5,354 04	$443 75	$107 46	$269 81	.....	.....
Beaver township,	1,560 23	3,900 58	1,950 29	2,149 14	9,560 24	747 40	296 70	150 42	.....	$34 07
Brady township,	.....	210 07	240 08	196 71	646 86	30 19	62 23	57 67	$109 04	.....
Callensburg borough,	97 20	194 41	680 43	432 99	1,405 03	219 10	127 08	43 08	.....	.....
Clarion borough,	97 20	194 41	680 43	5,467 30	17,699 12	1,340 94	1,000 89	1,565 54	.....	570 32
Clarion township,	705 19	2,820 74	2,115 56	1,719 49	7,360 98	325 68	155 60	218 18	.....	381 30
Curllsville borough,	.....	268 25	191 61	231 37	691 23	65 04	30 80	33 49	.....	.....
East Brady borough,	789 19	1,814 45	2,893 70	2,343 74	7,868 08	278 00	750 88	1,105 93	158 80	122 37
Edenburg borough,	.....	458 47	1,528 22	1,320 35	3,307 04	282 11	341 35	474 48	.....	.....
Elk township,	560 01	2,800 07	2,520 06	1,342 54	7,222 68	593 45	174 50	28 79	.....	455 32
Farmington township,	2,908 44	4,154 92	4,154 92	2,542 73	13,761 01	723 77	748 34	676 67	.....	756 78
Highland township,	548 84	1,219 65	731 79	560 66	3,060 94	172 49	86 00	14 01	.....	14 11
Hawthorn borough,	204 74	204 74	1,126 06	560 66	2,694 18	102 05	217 17	674 84	.....	74 00
Knox township,	320 05	1,120 19	160 03	1,351 26	2,951 53	183 41	85 61	599 45	.....	36 83
Licking township,	624 90	1,999 69	1,249 81	1,097 82	4,972 22	249 37	134 84	10 91	.....	4 41
Limestone township,	459 85	3,448 90	1,609 49	2,112 64	7,630 88	444 78	108 56	30 54	.....	18 04
Madison township,	4,489 08	2,468 99	2,020 09	1,111 62	10,089 78	606 60	810 92	51 64	147 84	240 00
Millcreek township,	173 76	1,737 60	1,390 08	743 66	4,045 10	232 14	146 63	17 00	.....	6 15
Monroe township,	1,150 94	2,301 87	1,150 94	1,301 21	5,904 96	377 30	124 70	19 17	.....	.....
New Bethlehem borough,	1,061 76	2,831 36	4,247 04	3,128 81	11,268 97	390 14	982 67	1,390 50	.....	765 23
Paint township,	109 58	1,095 79	767 05	519 17	2,491 59	172 76	70 77	7 15	.....	39 66
Perry township,	669 06	1,338 12	2,007 18	2,271 48	6,285 84	401 62	392 47	252 79	.....	424 19

Piney township,	184 15	1,841 50	920 75	809 59	3,755 99	241 19	80 90	11 14	.....	86 87
Porter township,	.....	3,236 50	2,240 65	2,267 13	7,744 28	486 71	147 97	46 87	12 33	597 14
Red Bank township,	1,766 59	3,333 18	2,208 24	2,823 08	10,131 09	717 39	466 73	696 87	.....	598 17
Richland township,	1,445 87	2,602 56	1,735 04	1,996 16	7,779 63	731 65	522 48	346 82	.....	.....
Rimersburg township,	.....	325 13	1,300 51	844 63	2,470 27	212 13	263 91	256 74	.....	29 66
Salem township,	1,058 10	2,513 00	1,322 63	1,356 68	6,250 41	538 49	175 84	30 90	.....	.....
Shippenville borough,	.....	.....	1,197 27	758 71	1,955 98	293 33	218 57	287 85	.....	.....
Sligo borough,	752 06	282 02	940 08	860 13	2,774 29	212 13	254 00	288 42	.....	.....
St. Petersburg borough,	.....	265 19	1,237 57	907 20	2,409 96	310 82	207 38	288 52	.....	.....
Strattonville borough,	193 11	257 48	321 86	521 29	1,293 74	43 38	73 28	231 17	.....	.....
Toby township,	954 48	2,863 44	1,272 64	1,450 15	6,540 71	313 69	156 50	31 78	.....	523 07
Washington township,	628 04	2,198 13	3,768 22	1,947 96	8,542 35	419 03	309 00	545 74	.....	.....
Total,	$24,632 89	$64,812 85	$57,302 01	$51,173 25	$197,921 00	$12,902 03	$9,832 73	$10,754 88	$428 01	$5,777 69

CLEARFIELD COUNTY.

Names of Assessment Districts.	First Division. Showing the amount of taxes collected in the county for all purposes.					Second Division. Showing a specific return of all taxes on the subjects named.				
	No. 1. Amount of taxes collected for the support of the poor.	No. 2. Amount of taxes collected for the construction and repairs of streets, roads and bridges.	No. 3. Amount of taxes collected for schools and school purposes, not including any appropriation received from the State.	No. 4. Amount of taxes collected for any purpose not embraced in columns 1, 2 and 3, whether the same be State, county or local taxes.	No. 5. Total amount of taxes collected for all purposes, as set forth in the four preceding columns.	No. 6. Amount of taxes collected on personal property.	No. 7. Amount of taxes collected on occupations.	No. 8. Amount of taxes collected on licenses of all kinds, including wholesale and retail liquor licenses.	No. 9. Amount of taxes collected on the real estate of railroad corporations.	No. 10. Amount of taxes collected on the real estate of corporations other than railroads, including limited partnerships.
Brisbin borough,	$119 55	$381 50	$739 47	$238 44	$1,478 96	$459 53	$400 13	$260 00	.....	$982 17
Burnside borough,	297 57	1,248 66	1,129 74	594 60	3,270 57	163 92	571 86	280 47	.....	1,894 23
Chester Hill borough,	372 28	595 14	1,562 24	595 14	3,124 80	65 92	263 91	258 23	.....	2,210 91
Clearfield borough,	6,056 47	10,330 96	12,617 32	5,332 15	34,336 90	432 74	6,983 27	3,494 23	$19 83	38,762 51
Coalport borough,	297 40	682 35	596 83	516 18	2,092 76	96 15	653 84	1,251 22	26 50	2,436 16
Curwensville borough,	1,399 88	3,077 47	5,035 86	4,756 09	14,269 30	537 77	1,200 65	1,563 22	.....	15,490 15
BuBois borough,	7,087 81	29,762 90	32,597 46	21,437 63	90,885 80	3,233 36	17,722 18	8,423 00	.....	81,732 21
Glen Hope borough,	171 88	137 40	446 55	274 80	1,030 63	40 82	55 08	227 00	.....	722 81
Grampian borough,	247 53	1,038 96	940 02	494 95	2,721 46	214 38	375 32	440 30	.....	1,943 16
Houtzdale borough,	469 37	1,966 35	2,941 88	561 81	5,939 41	1,630 46	884 13	2,010 00	.....	3,546 21
Irvona borough,	292 20	1,015 22	1,023 12	513 16	2,843 70	613 22	320 15	642 50	.....	1,933 62
Lumber City borough,	111 14	244 18	466 16	177 58	999 06	307 78	80 55	14 98	.....	483 91
Mahaffey borough,	517 17	1,137 19	1,860 86	1,033 81	4,549 03	245 57	316 46	765 32	37 16	4,432 18
Newburg borough,	134 58	241 99	403 31	161 33	941 21	171 51	92 82	247 25	8 00	713 36
New Washington borough,	144 96	318 85	260 88	231 90	956 59	68 15	45 90	223 87	.....	653 91
Osceola borough,	984 26	2,264 19	4,918 61	1,967 45	10,134 51	1,370 28	1,273 69	1,384 00	.....	7,912 13
Ramey borough,	293 08	644 19	1,112 70	421 06	2,471 03	200 22	396 00	525 23	.....	2,334 93
Troutville borough,	252 00	151 07	402 86	402 86	1,208 79	64 55	17 31	260 00	.....	846 15
Wallaceton borough,	141 42	141 50	311 20	226 33	820 45	27 31	52 50	32 10	.....	713 96
Westover borough,	307 77	676 70	1,291 88	492 15	2,768 50	135 15	223 46	243 76	.....	2,501 13
Beccaria township,	1,399 08	6,989 98	5,312 38	2,236 79	15,938 23	510 20	1,221 99	235 00	.....	9,177 22
Bell township,	1,069 15	3,204 65	3,418 29	1,709 14	9,401 23	163 72	321 [illegible]0	138 00	11 39	7,691 23

Bigler township,	1,017 08	3,043 84	2,638 00	2,232 15	8,931 07	476 37	745 60	750 25	.....	8,873 21
Bloom township,	397 37	1,032 04	635 10	635 10	2,699 61	122 82	168 34	14 81	.....	2,232 04
Boggs township,	563 03	1,912 79	2,362 87	900 14	5,738 83	191 48	454 41	152 98	.....	4,121 19
Bradford township,	1,015 66	3,047 02	2,843 42	1,624 81	8,530 91	439 91	794 54	215 20	.....	7,552 81
Brady township,	1,408 79	5,913 97	3,097 79	2,252 94	12,673 49	2,020 86	667 73	349 60	.....	8,000 02
Burnside township,	1,039 79	3,532 05	4,363 12	1,662 14	10,597 10	342 36	694 08	34 30	.....	7,783 19
Chest township,	561 74	2,581 44	1,234 60	897 89	5,275 67	182 81	315 36	18 25	.....	4,107 91
Covington township,	585 37	1,053 25	585 14	936 22	3,159 98	69 20	107 43	125 18	.....	2,700 16
Cooper township,	1,591 35	2,225 93	6,041 80	2,543 92	12,403 00	243 78	1,797 84	1,023 62	.....	6,483 17
Decatur township,	1,427 37	4,847 00	4,847 00	2,289 94	13,402 31	281 92	942 40	254 72	.....	12,413 91
Ferguson township,	670 68	2,547 17	2,279 05	1,072 49	6,569 39	410 09	243 87	31 50	.....	4,600 83
Girard township,	439 56	1,977 13	790 85	702 98	3,910 52	439 85	170 78	16 08	.....	4,201 63
Goshen township,	486 34	2,042 15	1,060 70	777 96	4,376 15	204 29	147 38	32 38	.....	3,419 31
Graham township,	357 91	1,358 57	1,072 56	572 03	3,361 07	202 66	217 20	17 35	.....	2,293 17
Greenwood township,	457 52	1,919 66	1,005 54	731 30	4,114 02	642 23	352 50	142 70	.....	2,593 07
Gulich township,	969 15	2,905 29	1,265 37	1,549 49	6,689 30	98 15	318 83	172 10	.....	4,481 67
Huston township,	2,646 87	4,412 84	4,097 63	2,521 62	13,678 96	244 54	702 94	215 72	.....	6,682 15
Jordan township,	812 29	3,085 62	1,786 41	1,299 21	6,983 53	230 78	452 76	221 10	7 23	5,419 93
Karthaus township,	588 10	1,292 76	1,057 71	940 19	3,878 76	195 48	230 18	469 55	26 57	4,106 92
Knox township,	476 37	2,189 96	2,189 96	761 72	5,618 01	261 91	519 64	17 20	.....	3,715 81
Lawrence township,	1,876 19	7,496 54	4,123 10	2,998 62	16,494 45	289 35	1,009 85	452 73	22 13	11,804 13
Morris township,	1,465 94	6,734 09	4,391 80	2,342 29	14,934 12	570 46	2,394 72	1,032 46	34 63	11,976 43
Penn township,	673 12	2,556 49	2,825 59	1,076 42	7,131 62	490 44	296 31	4 75	.....	4,032 21
Pike township,	1,221 35	3,173 27	5,614 25	1,952 78	11,961 65	850 99	733 81	25 26	.....	5,916 73
Pine township,	.....	231 61	.....	.....	231 61	.....	.....	.....	.....	500 06
Sandy township,	2,312 08	9,705 44	8,781 12	3,697 31	24,495 95	484 63	1,330 00	361 00	22 97	16,936 04
Union township,	541 85	2,702 98	4,216 64	864 95	8,326 42	648 01	670 69	26 42	.....	5,319 15
Woodward township,	720 12	3,588 96	6,747 25	1,148 67	12,205 00	363 38	1,792 53	295 21	.....	5,842 18
Total,	$48,489 54	$155,361 26	$161,352 99	$85,351 53	$450,555 42	$21,751 46	$51,744 82	$29,332 10	$216 41	$357,163 38

CLINTON COUNTY.

Names of Assessment Districts.	First Division. Showing the amount of taxes collected in the county for all purposes.					Second Division. Showing a specific return of all taxes on the subjects named.				
	No. 1. Amount of taxes collected for the support of the poor.	No. 2. Amount of taxes collected for the construction and repairs of streets, roads and bridges.	No. 3. Amount of taxes collected for schools and school purposes, not including any appropriation received from the State.	No. 4. Amount of taxes collected for any purpose not embraced in columns 1, 2 and 3, whether be same be State, county or local taxes.	No. 5. Total amount of taxes collected for all purposes, as set forth in the four preceding columns.	No. 6. Amount of taxes collected on personal property.	No. 7. Amount of taxes collected on occupations.	No. 8. Amount of taxes collected on licenses of all kinds, including wholesale and retail liquor licenses.	No. 9. Amount of taxes collected on the real estate of railroad corporations.	No. 10. Amount of taxes collected on the real estate of corporations other than railroads, including limited partnerships.
Allison township,	$252 34	$315 42	$126 17	$452 97	$1,146 90	$39 61	$69 84	$5 04	.....	.....
Bald Eagle township,	573 63	2,294 54	1,262 00	1,365 79	5,495 96	339 84	86 37	6 65	$6 25	$466 25
Beech Creek township,	476 82	2,177 84	953 65	1,419 06	5,027 37	322 80	83 49	2 10	9 90	445 50
Beech Creek borough,	.....	379 93	884 14	666 52	1,930 59	321 06	50 65	73 39	34 50	.....
Castanea township,	965 92	1,644 66	965 92	1,651 26	5,227 76	146 38	117 85	506 27	29 02	1,085 40
Chapman township,	1,530 06	1,344 37	2,295 10	1,338 17	6,507 70	375 04	451 88	269 14	127 84	270 41
Colebrook township,	840 29	685 95	685 95	413 79	2,625 98	61 98	120 99	29 30	39 25	1,467 20
Crawford township,	388 85	388 85	648 09	935 91	2,361 70	129 14	60 48	13 36	.....	.....
Dunnstable township,	616 30	901 18	493 04	958 87	2,969 39	252 10	61 49	2 11	5 50	.....
Flemington borough,	593 42	356 05	1,542 90	1,531 64	4,024 01	70 06	384 09	258 73	.....	.....
Gallagher township,	170 70	568 97	455 18	350 74	1,545 59	208 60	67 90	14 15	.....	.....
Greene township,	296 71	1,998 07	1,998 07	2,034 95	6,327 80	542 85	166 61	9 13	.....	.....
Grugan township,	335 74	671 49	872 94	189 79	2,069 96	108 90	96 25	19 60	49 25	136 50
Keating, East, township,	270 01	378 02	702 04	297 14	1,647 21	66 72	70 72	104 00	78 72	.....
Keating, West, township,	178 81	357 62	357 62	163 61	1,057 66	47 86	62 37	2 60	8 68	.....
Lamar township,	1,773 37	4,776 20	2,026 70	3,847 37	12,423 64	794 18	306 78	62 21	12 30	76 87
Leidy township,	1,074 35	4,084 95	1,718 97	1,114 80	7,993 07	277 29	277 87	342 04	.....	1,322 10
Lock Haven—1st ward, 2d ward, 3d ward, 4th ward,	4,500 00	8,267 89	16,938 60	48,251 23	77,957 72	3,373 11	3,978 79	11,162 60	318 20	2,918 92
Logan township,	887 72	1,242 81	1,242 81	1,263 42	4,636 76	336 20	224 77	35 80	.....	.....

Loganton borough,	415 20	506 51	562 39	841 02	2,325 12	155 85	161 84	259 43	.....	.....
Mill Hall borough,	676 59	1,600 00	2,756 00	1,956 40	6,988 99	190 23	439 95	503 12	76 30	1,603 20
Noyes township,	1,300 45	2,167 42	3,901 36	1,638 84	9,008 07	486 26	1,284 53	358 18	77 90	3,215 55
Pine Creek township,	1,068 69	2,211 92	5,129 72	4,167 26	12,577 59	730 62	490 12	792 36	28 50	1,583 37
Porter township,	1,119 58	4,110 16	1,492 77	2,747 58	9,470 09	537 21	97 77	32 27	.....	18 50
Renovo, East ward,										
Renovo, Middle ward,	1,620 81	3,403 80	10,000 00	15,533 31	30,557 92	266 33	2,183 04	5,135 78	5,417 10	57 52
Renovo, West ward,										
South Renovo,	77 99	843 25	1,188 92	965 88	3,076 04	46 08	338 16	19 50	.....	1,366 90
Wayne township,	212 12	636 36	848 48	1,005 39	2,702 35	187 79	141 68	229 61	72 56	98 90
Woodward township	530 63	1,768 78	1,415 02	1,252 42	4,966 85	230 72	254 94	759 89	8 40	290 69
Total,	$22,747 10	$50,083 01	$63,464 55	$98,355 13	$234,649 79	$10,644 81	$12,131 22	$21,008 36	$6,400 17	$16,483 78

COLUMBIA COUNTY.

Names of Assessment Districts.	First Division. Showing the amount of taxes collected in the county for all purposes.					Second Division. Showing a specific return of all taxes on the subjects named.				
	No. 1. Amount of taxes collected for the support of the poor.	No. 2. Amount of taxes collected for the construction and repairs of streets, roads and bridges.	No. 3. Amount of taxes collected for schools and school purposes, not including any appropriation received from the State.	No. 4. Amount of taxes collected for any purpose not embraced in columns 1, 2 and 3, whether the same be State, county or local taxes.	No. 5. Total amount of taxes collected for all purposes, as set forth in the four preceding columns.	No. 6. Amount of taxes collected on personal property.	No. 7. Amount of taxes collected on occupations.	No. 8. Amount of taxes collected on licenses of all kinds, including wholesale and retail liquor licenses.	No. 9. Amount of taxes collected on the real estate of railroad corporations.	No. 10. Amount of taxes collected on the real estate of corporations other than railroads, including limited partnerships.
Beaver township,	.....	$1,499 38	$1,364 09	$1,075 46	$3,938 93	$212 39	$130 20	$135 62	$38 35	$689 25
Benton borough,	$312 70	1,094 45	1,250 80	766 08	3,424 03	215 68	435 72	554 73	.....	3 90
Benton township,	535 87	1,128 20	1,481 45	1,071 20	4,216 72	400 27	147 07	1,016 65	.....	.....
Berwick borough,	2,755 05	11,638 56	14,769 94	5,193 20	34,356 75	1,049 73	4,733 85	2,500 56	.....	6,547 20
Bloom, East and West,	4,722 63	22,628 64	23,462 87	11,016 19	61,830 33	2,020 33	5,138 16	4,978 80	33 60	2,319 60
Briar Creek township,	209 64	2,511 44	3,133 00	1,924 48	7,778 56	529 53	506 94	236 04	.....	.....
Catawissa township,	802 40	1,604 80	481 44	699 89	3,588 53	239 58	181 50	231 59	.....	.....
Catawissa borough,	1,347 61	5,427 80	4,720 22	2,590 40	14,086 03	525 90	1,786 15	1,765 35	178 50	339 15
Centralia, First and Second wards,	3,234 70	2,587 76	5,498 99	1,614 30	12,935 75	428 06	2,893 21	3,485 43	46 80	3,170 31
Centre township,	1,373 96	1,349 19	1,972 79	2,362 65	7,058 59	511 81	204 48	143 21	.....	152 82
Cleveland township,	238 46	1,892 82	1,570 82	1,134 55	4,836 65	390 09	203 11	22 13	.....	.....
Conyngham township,	11,881 84	.....	11,510 53	3,019 74	26,412 11	448 17	2,853 49	1,035 11	.....	20,121 57
Fishing Creek township,	611 33	2,651 87	1,724 13	1,513 29	6,500 62	438 32	217 98	56 64	.....	.....
Franklin township,	.....	798 56	670 41	926 62	2,395 59	227 77	68 46	12 00	.....	.....
Greenwood township,	755 34	1,693 88	1,576 24	1,707 26	5,732 72	491 57	222 11	366 18	.....	.....
Hemlock township,	543 94	1,813 15	725 26	1,588 26	4,670 61	292 17	145 62	15 62	.....	.....
Jackson township,	352 83	1,175 22	840 95	553 46	2,922 46	309 50	125 52	8 02	.....	.....
Locust township,	684 90	1,693 42	2,744 12	1,727 06	6,849 50	712 71	322 08	260 87	.....	.....
Madison township,	401 33	2,736 89	1,410 81	1,762 03	6,311 06	431 11	128 52	222 68	.....	.....
Main township,	341 92	1,664 03	1,252 42	1,089 54	4,347 91	399 72	184 50	250 14	.....	.....
Mifflin township,	664 94	1,590 75	1,697 64	1,504 33	5,457 66	358 67	256 79	286 62	.....	.....
Montour township,	720 90	583 92	583 92	1,212 24	3,109 98	145 72	108 51	223 91	23 10	5 25

Mt. Pleasant township,	121 11	1,206 76	871 92	1,086 60	3,286 39	237 96	90 50	4 75	.....	.....
Orangeville borough,	.....	632 16	815 00	769 40	2,216 56	330 56	208 64	477 16	2 80	4 00
Orange township,	.....	1,056 94	1,407 91	833 05	3,297 90	234 61	52 30	9 75	.....	.....
Pine township,	.....	1,704 42	524 35	707 57	2,936 34	290 46	143 93	211 66	.....	.....
Roaring Creek township,	82 05	1,630 25	602 34	837 73	3,152 37	361 41	111 30	147 45	.....	.....
Scott township,	923 50	836 38	3,158 48	2,225 27	7,143 63	561 52	578 24	350 59	.....	215 36
Sugarloaf township,	377 76	1,864 48	1,712 64	864 65	4,819 53	306 14	456 55	450 59	.....	279 45
Stillwater borough,	133 40	300 13	540 47	334 46	1,308 46	98 58	70 24	13 13	.....	.....
West Berwick borough,	371 45	2,266 95	4,500 71	1,942 50	9,681 61	325 55	1,253 73	39 33	.....	2,199 16
Millville borough,	288 92	984 06	1,193 92	1,116 92	3,583 82	602 23	400 18	137 33	.....	63 80
County Bridges,	.....	73,038 15	.....	.....	73,038 15	.....	.....	.....	.....	.....
Total,	$34,799 48	$155,285 41	$99,770 58	$56,770 38	$346,625 85	$14,221 82	$24,368 58	$19,649 64	$323 05	$36,110 76

*Amount expended for county bridges, $73,038.15.

CRAWFORD COUNTY.

Names of Assessment Districts.	First Division. Showing the amount of taxes collected in the county for all purposes.					Second Division. Showing a specific return of all taxes on the subjects named.				
	No. 1. Amount of taxes collected for the support of the poor.	No. 2. Amount of taxes collected for the construction and repairs of streets, roads and bridges.	No. 3. Amount of taxes collected for schools and school purposes, not including any appropriation received from the State.	No. 4. Amount of taxes collected for any purpose not embraced in columns 1, 2 and 3, whether the same be State, county or local taxes.	No. 5. Total amount of taxes collected for all purposes, as set forth in the four preceding columns.	No. 6. Amount of taxes collected on personal property.	No. 7. Amount of taxes collected on occupations.	No. 8. Amount of taxes collected on licenses of all kinds, including wholesale and retail liquor licenses.	No. 9. Amount of taxes collected on the real estate of railroad corporations.	No. 10. Amount of taxes collected on the real estate of corporations other than railroads, including limited partnerships.
Athens,	.....	$832 37	$1,314 77	$3,578 94	$5,726 08	$204 34	$3 30	.....	.....	.....
Beaver,	.....	2,350 01	993 33	2,553 70	5,897 04	203 30	5 34	.....	.....	.....
Bloomfield,	.....	968 99	997 00	5,019 88	6,985 87	326 27	17 70	.....	.....	.....
Blooming Valley,	.....	70 93	305 76	434 52	811 21	35 71	7 50	.....	.....	.....
Cambridge,	.....	1,211 06	875 77	873 19	2,960 02	238 78	13 35	.....	.....	.....
Cambridge Springs,	.....	3,217 12	3,964 22	9,378 29	16,559 63	611 93	205 05	$600 00	$360 00	$180 66
Centerville,	.....	326 87	314 07	557 06	1,198 00	232 12	14 25	.....	.....	.....
Cochranton,	.....	349 54	1,754 92	5,729 26	7,833 72	404 34	76 86	400 00	.....	.....
Conneaut,	.....	2,914 00	1,301 24	3,591 99	7,807 23	339 71	13 95	.....	.....	.....
Conneautville,	.....	1,000 00	1,514 07	2,317 71	4,831 78	293 00	103 11	.....	1 58	12 78
Cussewago,	.....	1,586 24	1,631 87	5,782 90	9,001 01	366 52	25 65	.....	.....	.....
Conneaut Lake,	.....	275 00	1,140 80	648 45	2,064 25	66 34	50 70	400 00	.....	4 28
Fairfield,	.....	1,652 96	718 96	1,525 81	3,897 73	260 48	11 40	.....	.....	.....
Fairfield, East,	.....	1,243 94	348 00	1,184 29	2,776 23	179 87	5 85	.....	.....	.....
Fallowfield, East,	.....	2,409 01	1,152 23	1,981 47	5,542 71	196 41	6 00	.....	.....	.....
Fallowfield, West,	.....	1,372 62	609 19	1,080 98	3,062 79	109 09	6 96	.....	.....	.....
Geneva,	.....	104 67	314 34	391 43	810 44	58 76	22 80	.....	.....	.....
Greenwood,	.....	1,105 00	1,178 07	2,809 67	5,092 74	497 60	9	.....	.....	10 20
Hartstown,	.....	62 66	344 49	350 93	758 08	62 90	17 67	.....	.....	.....
Hayfield,	.....	3,209 18	2,316 51	3,209 18	8,734 87	449 10	10 05	.....	.....	.....
Hydetown,	.....	367 57	550 00	1,064 12	1,981 69	105 32	34 95	.....	.....	.....
Linesville,	.....	1,739 79	1,982 95	1,613 71	5,336 45	334 18	93 15	.....	.....	8 90

Mead, East,	.....	1,258 99	1.823 52	2.967 90	6.050 41	270 46	2 10	.....	.....	.....
Mead. West,	.....	3,315 14	1.305 69	3,223 14	7.843 97	346 09	92 10	.....	.....	.....
Meadville City,	.....	19,888 50	33,743 64	65,405 07	119.037 21	3,107 65	1,285 35	10,450 00	184 64	332 60
Oil Creek,	.....	2.446 42	1,990 94	2,196 98	6,634 34	352 43	30 90	200 00	.....	.....
Pine,	.....	1,069 08	795 63	716 59	2,581 30	59 87	5 85	.....	.....	8 36
Randolph.	.....	4,393 71	3,359 50	3,068 42	10,821 63	370 68	18 30	.....	.....	.....
Ricoville.	.....	56 00	170 00	445 36	671 36	44 79	3 90	.....	.....	7 57
Richmond,	.....	2.998 48	1,360 00	2.447 49	6,805 97	316 83	7 52	.....	.....	6 20
Rockdale,	.....	1.952 70	1,731 96	4,629 16	8,313 82	283 19	18 45	.....	.....	.....
Rome,	.....	406 53	1,286 68	5,011 29	6,704 50	284 63	1 02	.....	.....	4 68
Sadsbury.	.....	2.148 92	1.041 37	2.855 31	6.045 60	197 42	9 60	400 00	.....	48 36
Saegertown,	.....	1,037 72	1,068 00	1.668 17	3.773 89	365 83	78 60	.....	.....	7 02
Sparta,	.....	3,214 81	994 75	2,705 18	6,914 74	304 91	11 10	400 00	.....	15 57
Spartansburg,	.....	407 85	1,360 00	938 81	2,706 66	202 34	50 70	.....	.....	1 25
Spring.	.....	977 36	1,518 53	4,398 83	6,894 72	377 31	17 40	.....	.....	3 07
Springboro,	.....	229 90	2,018 47	1.401 11	3,649 48	352 54	64 95	.....	.....	21 49
Shenango, North,	.....	886 21	2,533 57	3,067 50	6,487 28	249 51	13 20	.....	.....	2 66
Shenango. South,	.....	2.948 61	1.687 51	2,358 89	6,995 01	294 07	10 20	.....	.....	.....
Shenango. West,	.....	477 80	362 80	1,608 02	2.448 62	76 82	1 80	.....	.....	.....
Steuben,	.....	1.497 11	1,171 47	1.911 47	4,580 05	113 11	19 50	.....	.....	90
Summerhill.	.....	1,050 00	1,325 03	4,520 97	6,896 00	228 53	10 65	.....	.....	83 30
Summit.	.....	1.845 67	1,851 13	3,762 22	7,459 02	136 57	25 65	.....	.....	.....
Titusville City,	.....	7,200 00	32,789 75	36,992 65	76,982 40	3,970 48	882 63	11.000 00	.....	652 02
Townville,	.....	120 16	933 42	576 38	1.629 96	71 81	24 75	.....	.....	.....
Troy,	.....	2,532 61	1,143 00	2,016 22	5,691 83	239 18	22 50	.....	.....	2 11
Union.	.....	1.149 68	1,116 61	1,327 41	3,593 70	259 73	5 10	.....	.....	.....
Venango.	.....	1,784 23	614 89	1.424 42	3,823 54	94 65	6 90	.....	.....	.....
Venangoboro,	.....	406 63	383 09	320 75	1,110 47	108 82	20 40	200 00	.....	6 92
Vernon.	.....	4.261 95	1.649 78	3,653 10	9,564 83	559 55	102 09	.....	.....	36 00
Wayne,	.....	3,394 72	1,700 00	2,263 15	7,357 87	319 88	1 50	100 00	.....	.....
Woodcock.	.....	3.200 00	1,752 20	3.089 30	8,041 50	344 65	9 15	.....	.....	6 61
Woodcockboro.	.....	115 00	108 93	215 63	439 56	10 51	6 90	.....	.....	4 70
Beaver Independent School District.	.....	.....	667 68	.....	667 68	.....	.....	.....	.....	.....
Britton Run Independent School District.	.....	.....	165 00	.....	165 00	.....	.....	.....	.....	.....
Cussewago School District.	.....	.....	356 13	.....	356 13	.....	.....	.....	.....	.....
Edson School District.	.....	.....	127 52	.....	127 52	.....	.....	.....	.....	.....
Penn Line School District.	.....	.....	108 58	.....	108 58	.....	.....	.....	.....	.....
Putnam School District.	.....	.....	158 14	.....	158 14	.....	.....	.....	.....	.....
Rome and Oil Creek School District.	.....	.....	122 33	.....	122 33	.....	.....	.....	.....	.....
Union School District,	.....	.....	133 68	.....	133 68	.....	.....	.....	.....	.....
Vernon School District,	.....	.....	93 66	.....	93 66	.....	.....	.....	.....	.....
White School District,	.....	.....	144 42	.....	144 42	.....	.....	.....	.....	.....
Valionia School District.	.....	.....	1.106 82	.....	1,106 82	.....	.....	.....	.....	.....
Total,	*$20,447 22	†$107,042 02	$135,498 38	$228.864 37	$491,851 99	$19,890 91	$3,607 25	‡$30,239 00	$189 82	$1.468 21

*This amount does not include $14.100.14 paid for the support of pauper insane and feeble-minded.

†The total as shown does not include the amount paid by Crawford county in 1903 as follows: Bridge views, $127.75; bridge repairs, $4.433.39; new bridges, $10,810.53; total. $15,371.67.

‡The figures shown by districts in Column 8, show in detail the liquor license only; the $6.089.09 additional represented in the total figures is the total amount of mercantile license of all kinds. We could not show the same by districts for the reason that the county treasurer forwarded his only copy of record in detail to the State Department at Harrisburg from which it could be compiled.

CUMBERLAND COUNTY.

Names of Assessment Districts.	First Division. Showing the amount of taxes collected in the county for all purposes.					Second Division. Showing a specific return of all taxes on the subjects named.				
	No. 1.	No. 2.	No. 3.	No. 4.	No. 5.	No. 6.	No. 7.	No. 8.	No. 9.	No. 10.
	Amount of taxes collected for the support of the poor.	Amount of taxes collected for the construction and repairs of streets, roads and bridges.	Amount of taxes collected for schools and school purposes, not including any appropriation received from the State.	Amount of taxes collected for any purpose not embraced in columns 1, 2 and 3, whether the same be State, county or local taxes.	Total amount of taxes collected for all purposes, as set forth in the four preceding columns.	Amount of taxes collected on personal property.	Amount of taxes collected on occupations.	Amount of taxes collected on licenses of all kinds, including wholesale and retail liquor licenses.	Amount of taxes collected on the real estate of railroad corporations.	Amount of taxes collected on the real estate of corporations other than railroads, including limited partnerships.
Camp Hill borough,	.....	$427 25	$696 86	$735 43	$1,859 54	$73 87	$83 66	$90 25	.....	.....
Carlisle borough,	.....	8,985 59	23,453 11	19,178 92	51,616 72	6,637 91	4,717 32	5,562 78	$332 00	$1,715 20
Cook township,*	.....	.....	204 37	482 84	687 21	36 40	19 20	14 68	.....	324 48
Dickinson township,	.....	2,270 70	2,500 60	3,959 24	8,730 54	735 60	123 66	63 18	.....	195 93
East Pennsboro township,	.....	1,402 25	2,957 85	3,386 75	7,746 85	296 16	345 81	541 75	44 25	302 66
Frankford township,	.....	1,742 05	1,498 21	1,653 46	4,893 72	259 66	82 43	62 80	.....	.....
Hampden township,	.....	1,482 32	1,609 21	2,782 55	5,874 08	336 60	47 70	33 25	.....	3 13
Hopewell township,	.....	892 12	974 29	1,089 45	2,955 86	116 35	38 85	28 40	.....	.....
Lower Allen township,	.....	5,001 22	3,511 51	3,855 38	12,368 11	371 13	307 32	93 69	103 95	176 30
Lower Mifflin township,	.....	884 74	727 10	904 95	2,516 79	117 37	39 20	190 64	.....	.....
Mechanicsburg borough,	.....	2,732 85	6,710 24	7,461 06	16,904 15	2,030 80	1,369 15	1,556 90	855 91	369 27
Middlesex township,	.....	1,709 63	1,374 98	3,412 75	6,497 36	749 83	126 98	42 25	1 20	.....
Monroe township,	.....	3,555 36	3,009 70	5,026 06	11,591 12	603 60	143 56	94 18	.....	37 69
Mt. Holly Springs borough,	.....	1,456 88	1,872 78	1,545 28	4,874 94	194 12	258 91	490 23	6 75	377 93
Newburg borough,	.....	146 59	344 13	304 83	795 55	77 14	44 53	34 29	.....	.....
New Cumberland borough,	.....	2,235 34	1,910 97	1,563 33	5,709 64	471 72	204 30	366 35	.....	168 08
Newton township,	.....	2,329 08	2,089 69	3,865 16	8,283 93	497 18	152 46	105 87	42 00	17 71
Newville borough,	.....	3,022 27	1,494 60	2,612 73	7,129 60	920 50	692 18	633 81	98 80	235 76
North Middleton township,	.....	1,699 49	1,065 00	1,908 26	4,672 75	269 12	100 52	16 30	28 80	5 40
Penn township,	.....	2,487 74	2,144 80	2,789 96	7,422 50	210 21	161 48	75 18	.....	20 67
Shippensburg borough,	.....	4,250 38	7,498 91	4,233 33	15,982 62	1,348 78	602 69	832 85	222 30	105 30
Shippensburg township,	.....	521 78	271 30	784 48	1,578 16	187 13	42 90	.....	25 50	.....

Shiremanstown borough,	.....	436 45	644 85	978 62	2,059 92	122 62	98 84	117 90	.....	.....
Silver Springs township,	.....	3,482 20	2,444 20	5,008 69	10,935 09	731 45	205 60	255 23	147 72	.....
Southampton township,	.....	2,605 86	2,178 94	3,785 84	8,570 64	596 55	153 30	59 48	25 37	78 47
South Middleton township,	.....	3,012 25	4,951 75	6,022 50	13,986 50	764 39	219 53	223 50	.....	85 62
Upper Allen township,	.....	2,558 45	1,881 72	2,870 62	7,310 79	202 46	101 56	217 35	14 20	7 20
Upper Mifflin township,	.....	1,020 97	782 15	915 27	2,718 39	134 23	37 42	12 65	.....	.....
West Pennsboro township,	.....	2,646 64	2,755 75	4,741 10	10,143 49	521 64	167 77	210 75	45 60	.....
Independent School District,	.....	.....	218 57	.....	218 57	.....	.....	.....	.....	.....
Total,	.....	$64,998 45	$83,778 74	$97,857 94	$246,635 13	$19,414 52	$10,688 83	$12,026 49	$1,994 35	$4,166 20

*For the support of the poor, $15,000.00.
†For bridges and bridge repairs, $12,905.53.
‡No levy for road purposes in Cook township.

DAUPHIN COUNTY.

Names of Assessment Districts.	First Division. Showing the amount of taxes collected in the county for all purposes.					Second Division. Showing a specific return of all taxes on the subjects named.				
	No. 1. Amount of taxes collected for the support of the poor.	No. 2. Amount of taxes collected for the construction and repairs of streets, roads and bridges.	No. 3. Amount of taxes collected for schools and school purposes, not including any appropriation received from the State.	No. 4. Amount of taxes collected for any purpose not embraced in columns 1, 2 and 3, whether the same be State, county or local taxes.	No. 5. Total amount of taxes collected for all purposes, as set forth in the four preceding columns.	No. 6. Amount of taxes collected on personal property.	No. 7. Amount of taxes collected on occupations.	No. 8. Amount of taxes collected on licenses of all kinds, including wholesale and retail liquor licenses.	No. 9. Amount of taxes collected on the real estate of railroad corporations.	No. 10. Amount of taxes collected on the real estate of corporations other than railroads, including limited partnerships.
Harrisburg city,	.....	$26,306 00	$235,438 75	$138,444 87	$400,189 62	$15,879 45	$3,161 60	$54,997 31	$632 50	$7,507 61
Berrysburg borough,	.....	275 13	582 30	786 54	1,643 97	178 74	65 75	275 57	.....	.....
Conewago township,	.....	1,319 56	2,156 42	2,938 88	6,414 86	399 78	56 65	30 78	.....	8 37
Dauphin borough,	.....	537 56	993 30	935 41	2,466 27	132 27	94 75	264 39	20 77	25 43
Derry township,	.....	3,510 65	3,571 02	7,844 33	14,926 00	748 31	159 75	302 17	2 50	258 95
East Hanover township,	.....	1,913 10	1,930 26	3,228 42	7,071 78	318 49	96 52	285 39	50	72 95
Elizabethville borough,	.....	1,220 30	1,525 80	1,652 25	4,398 35	444 09	134 90	471 25	.....	12 37
Gratz borough,	.....	625 27	705 35	968 05	2,298 67	120 39	63 12	309 63	.....	18 10
Halifax borough,	.....	1,066 32	1,106 42	977 50	3,150 24	147 07	59 00	285 06	23 50	13 50
Halifax township,	.....	2,342 88	1,697 55	2,895 91	6,936 34	175 77	93 79	33 26	3 00	107 58
Hummelstown borough,	.....	3,045 64	4,253 24	3,381 29	10,680 17	817 07	265 75	897 24	12 50	33 75
Jackson township,	.....	1,043 65	1,609 67	1,837 93	4,491 25	260 09	56 25	250 08	13 00	2 61
Jefferson township,	.....	591 32	537 48	350 00	1,478 80	40 75	22 95	15 60	.....	122 92
Londonderry township,	.....	3,044 77	3,126 96	3,317 46	9,489 19	184 13	73 00	18 44	.....	61 67
Lower Paxton township,	.....	2,149 33	2,637 80	5,904 16	10,691 29	666 10	66 00	241 39	.....	.....
Lower Swatara township,	.....	4,537 20	3,405 60	6,285 63	14,228 43	523 36	271 25	1,975 74	13 50	72 00
Lykens borough,	.....	3,183 32	5,110 86	2,600 00	10,894 18	346 66	156 82	3,063 20	.....	59 72
Lykens township,	.....	1,940 30	856 20	2,807 00	5,603 50	260 35	56 00	147 64	.....	.....
Middletown borough,	.....	8,714 25	14,282 09	6,777 44	29,773 78	472 25	771 39	3,425 67	24 05	731 10
Middle Paxton township,	.....	1,726 02	1,194 63	2,465 94	5,386 59	461 16	102 04	15 59	3 50	329 30
Mifflin township,	.....	860 37	975 18	2,219 10	4,054 65	295 85	17 50	27 33	.....	.....
Millersburg borough,	.....	3,394 38	3,397 63	3,290 14	10,082 15	543 84	255 75	594 76	.....	35 40

Penbrook borough,	.....	1,473 15	1,584 45	1,669 63	4,727 23	410 71	139 07	54 62	.....	4 50
Reed township,	.....	275 36	891 25	567 09	1,733 70	15 80	25 87	9 60	32 75	81 25
Royalton borough,	.....	354 37	1,585 61	446 47	2,386 45	22 81	152 75	44 40	31 88	38 50
Rush township,	.....	929 28	690 49	508 63	2,128 40	14 03	5 50	.....	5 00	341 60
South Hanover township,	.....	1,106 88	1,101 49	2,157 00	4,365 37	237 08	86 00	157 16	1 00	.....
Steelton borough,	.....	43,831 61	42,688 79	23,089 20	109,609 60	485 33	1,968 36	4,168 79	19 75	11,039 44
Susquehanna township,	.....	4,693 69	7,612 60	5,702 73	18,009 02	487 49	211 57	517 26	104 50	319 00
Swatara township,	.....	6,365 38	15,749 10	9,896 31	32,010 79	621 75	640 89	264 96	3 35	123 50
Uniontown borough,	.....	.....	584 79	580 80	1,165 59	154 81	50 50	465 52	.....	2 50
Upper Paxton township,	.....	1,817 08	1,779 10	3,561 29	7,157 47	347 54	97 50	283 15	22 00	74 23
Wayne township,	.....	400 23	590 45	997 18	1,987 86	88 08	22 12	18 51	.....	.....
Washington township,	.....	2,480 29	1,562 73	3,022 51	7,065 53	243 68	58 50	460 42	.....	46 15
West Hanover township,	.....	1,034 62	1,363 21	2,443 68	4,841 51	261 04	48 25	29 95	.....	.....
Wiconisco township,	.....	2,975 89	5,558 09	3,566 39	12,100 37	113 76	237 10	662 32	.....	1,854 38
Williamstown borough,	.....	3,270 33	6,685 27	1,898 90	11,854 50	360 31	275 25	2,582 96	46 25	21 75
Williams township,	.....	2,348 60	3,285 05	1,792 63	7,426 28	38 68	101 25	.....	.....	558 80
Total,	.....	$146,704 08	$384,406 98	$263,808 69	$794,919 75	$27,328 57	$10,221 01	$77,652 11	$1,015 80	$23,958 33

The poor are maintained as a county charge. The amount appropriated in 1903 by the county commissioners for their support was $40,600, and the collection of same is included in Columns No. 4 and No. 5.

Nine thousand two hundred and fifty-four dollars and fifty-nine cents was expended by the county commissioners for repairs and construction of roads and bridges; this sum is also included in Columns No. 4 and No. 5.

Uniontown borough does not levy a borough tax for the construction of streets, bridges, etc., the tax collected from hotel licenses being sufficient for that purpose.

DELAWARE COUNTY.

Names of Assessment Districts.	First Division. Showing the amount of taxes collected in the county for all purposes.					Second Division. Showing a specific return of all taxes on the subjects named.				
	No. 1.	No. 2.	No. 3.	No. 4.	No. 5.	No. 6.	No. 7.	No. 8.	No. 9.	No. 10.
	Amount of taxes collected for the support of the poor.	Amount of taxes collected for the construction and repairs of streets, roads and bridges.	Amount of taxes collected for schools and school purposes, not including any appropriation received from the State.	Amount of taxes collected for any purpose not embraced in columns 1, 2 and 3, whether the same be State, county or local taxes.	Total amount of taxes collected for all purposes, as set forth in the four preceding columns.	Amount of taxes collected on personal property.	Amount of taxes collected on occupations.	Amount of taxes collected on licenses of all kinds, including wholesale and retail liquor licenses.	Amount of taxes collected on the real estate of railroad corporations.	Amount of taxes collected on the real estate of corporations other than railroads, including limited partnerships.
Aston township,	.....	$4,696 53	$3,774 48	$3,723 95	$12,194 96	$580 60	$602 77	$200 00	$5 88	$2,466 40
Alden borough,	.....	2,402 71	3,238 38	1,082 77	6,723 86	38 01	401 80	.....	.....	.....
Bethel township,	.....	1,603 03	1,375 50	1,192 28	4,168 81	232 48	129 37	.....	.....	.....
Birmingham township,	.....	2,104 53	1,963 09	2,301 80	6,369 42	424 92	165 77	100 00	.....	283 60
Chester township,	.....	2,640 72	883 57	1,572 64	5,096 93	601 38	95 40	.....	.....	.....
Chichester, Upper, township,	.....	2,784 02	1,547 33	1,941 03	6,272 38	249 65	193 75	.....	.....	.....
Chichester, Lower, township,	.....	2,148 37	3,769 54	2,435 74	8,353 65	134 64	490 80	.....	661 76	1,809 60
Clifton Heights borough, three wards,	.....	4,602 82	5,123 45	3,100 29	12,826 56	133 95	1,080 10	1,100 00	.....	1,333 30
Concord township,	.....	3,714 36	2,029 08	3,245 02	8,988 46	699 65	290 91	100 00	.....	.....
Colwyn borough,	.....	4,102 35	3,458 57	1,924 87	9,485 79	175 17	745 55	.....	.....	.....
Collingdale borough,	.....	4,150 04	2,570 85	1,924 87	7,994 99	47 04	440 70	.....	.....	.....
Chester city, eleven wards,	.....	20,000 00	98,113 67	58,400 61	176,514 28	8,023 07	10,133 18	34,050 00	204 11	36,124 89
Darby borough, three wards,	.....	12,622 35	14,719 09	6,188 41	33,529 85	2,118 21	2,630 70	200 00	136 90	1,005 55
Darby township,	.....	2,622 27	3,940 05	2,239 94	8,802 25	115 23	384 15	.....	.....	.....
Darby, Upper, township,	.....	13,246 80	8,468 86	8,455 46	30,171 12	1,476 05	788 45	400 00	42 90	.....
Edgmont township,	.....	1,200 25	2,324 06	3,022 09	6,546 40	405 61	69 30	100 00	.....	.....
Eddystone borough,	.....	2,780 29	1,381 15	1,650 32	5,811 76	118 75	319 73	.....	.....	4,144 64
Glenolden borough,	.....	5,719 43	2,926 46	1,411 72	10,057 61	103 45	569 62	.....	.....	344 87
Haverford township,	.....	10,750 40	6,686 92	7,265 70	24,703 02	1,309 58	641 25	200 00	.....	213 75
Lansdowne borough,	.....	11,413 26	15,141 50	8,470 13	35,024 89	1,547 96	2,231 55	.....	.....	308 75
Marple township,	.....	3,346 82	915 85	3,700 10	7,962 77	1,064 90	115 43	.....	.....	.....
Middletown township,	.....	8,644 21	3,586 59	5,330 67	17,561 47	1,300 33	757 90	200 00	133 90	214 98

Media borough,	.....	14,324 64	9,969 36	13,697 14	37,991 14	6,012 10	1,489 15	.....	.....	1,602 94
Marcus Hook borough, three wards,	.....	3,500 27	3,969 81	2,265 98	9,736 06	115 24	561 40	600 00	309 60	3,693 41
Morton borough,	.....	2,103 40	1,897 63	1,561 55	5,562 68	109 49	480 20	.....	.....	.....
Newtown township,	.....	4,270 31	2,582 00	4,270 58	11,122 89	1,766 46	164 45	100 00	.....	494 72
Norwood borough,	.....	3,128 62	5,269 89	1,809 07	10,207 58	106 15	846 50	.....	.....	.....
Nether Providence,	.....	13,305 47	5,060 80	5,676 14	24,042 41	1,203 47	942 37	.....	57 80	.....
Providence, Upper, township,	.....	4,096 30	2,136 90	2,741 79	8,974 99	574 94	245 30	100 00	.....	.....
Prospect Park borough,	.....	4,750 11	5,451 50	2,244 60	12,446 21	194 53	556 70	200 00	.....	.....
Radnor township,	.....	24,836 25	23,738 52	17,183 48	65,768 25	6,426 23	1,927 42	.....	.....	.....
Ridley township,	.....	6,700 12	3,665 35	5,204 56	17,570 03	374 54	660 00	100 00	.....	.....
Rutledge township,	.....	2,584 73	1,584 16	921 24	19,620 55	176 78	854 00	.....	.....	.....
Ridley Park borough,	.....	9,461 20	6,404 52	3,754 83	5,095 13	5 85	313 20	.....	.....	.....
Springfield borough,	.....	5,530 24	2,938 78	2,857 76	11,326 78	938 28	230 30	100 00	.....	.....
Sharon Hill borough,	.....	3,700 50	3,333 97	2,641 50	9,675 97	269 47	508 72	.....	16 84	.....
Swarthmore borough,	.....	5,403 98	9,208 10	5,160 94	19,773 02	797 78	676 94	.....	.....	.....
Thornbury township,	.....	2,335 62	1,518 13	3,623 45	7,477 20	367 80	255 00	.....	6 00	977 20
Tinicum township,	.....	2,690 40	2,623 22	1,621 64	6,835 26	33 85	166 72	525 00	10 80	.....
Upland borough,	.....	6,450 39	5,191 93	4,243 00	16,185 32	2,320 53	1,429 42	.....	.....	.....
Yeadon borough,	.....	5,127 04	2,175 62	3,045 41	10,348 07	960 95	426 25	†	.....	230 17
Total,	*$44,125 50	$251,895 15	$288,661 23	$214,354 30	$754,910 68	$43,655 07	$36,012 22	$39,230 00	$1,586 49	$55,188 17

*Amount appropriated by county commissioners to directors of poor.
†Peddlers licenses paid to the county treasurer, $855.00.

ELK COUNTY.

Names of Assessment Districts.	First Division. Showing the amount of taxes collected in the county for all purposes.					Second Division. Showing a specific return of all taxes on the subjects named.				
	No. 1. Amount of taxes collected for the support of the poor.	No. 2. Amount of taxes collected for the construction and repairs of streets, roads and bridges.	No. 3. Amount of taxes collected for schools and school purposes, not including any appropriation received from the State.	No. 4. Amount of taxes collected for any purpose not embraced in columns 1, 2 and 3, whether the same be State, county or local taxes.	No. 5. Total amount of taxes collected for all purposes, as set forth in the four preceding columns.	No. 6. Amount of taxes collected on personal property.	No. 7. Amount of taxes collected on occupations.	No. 8. Amount of taxes collected on licenses of all kinds, including wholesale and retail liquor licenses.	No. 9. Amount of taxes collected on the real estate of railroad corporations.	No. 10. Amount of taxes collected on the real estate of corporations other than railroads, including limited partnerships.
Benezette township,	$1,700 00	$4,860 00	$4,450 00	$2,688 00	$13,698 00	$350 00	$545 00	$738 00	$34 00	.....
Benzinger township,	1,535 00	3,945 00	4,900 00	1,885 00	12,265 00	800 00	435 00	.....	25 00	.....
Fox township,	2,015 00	2,880 00	4,640 00	3,785 00	13,320 00	750 00	845 00	1,241 00	7 50	.....
Highland township,	3,390 00	4,845 00	4,065 00	4,295 00	16,595 00	280 00	340 00	393 00	.....	.....
Horton township,	1,595 00	2,280 00	4,920 00	2,922 00	11,717 00	520 00	1,260 00	1,012 00	.....	.....
Jay township,	1,775 00	3,801 00	4,080 00	2,738 00	12,394 00	375 00	1,050 00	670 00	9 00	.....
Jones township,	3,500 00	7,500 00	10,220 00	5,452 00	26,672 00	1,025 00	1,675 00	1,092 00	18 00	.....
Millstone township,	1,045 00	2,985 00	15 65	1,320 00	6,915 00	275 00	385 00	90 00	.....	.....
Ridgway township,	1,750 00	6,250 00	4,580 00	2,173 00	14,753 00	625 00	905 00	65 00	80 00	.....
Spring Creek township,	1,425 00	4,068 00	5,675 00	2,079 00	13,247 00	460 00	1,260 00	392 00	34 00	.....
Johnsonburg borough,	2,770 00	7,525 00	13,535 00	8,093 00	31,923 00	295 00	3,325 00	2,768 00	85 00	.....
Ridgway borough,	3,890 00	6,670 00	14,445 00	13,673 00	38,678 00	1,475 00	2,950 00	3,783 00	65 00	.....
St. Marys borough,	2,705 00	6,665 00	4,850 00	13,331 00	27,541 00	620 00	3,200 00	4,966 00	24 00	.....
Total,	$29,095 00	$64,264 00	$81,925 00	$64,434 00	$239,718 00	$7,850 00	$18,175 00	$17,210 00	$381 50	.....

ERIE COUNTY.

Names of Assessment Districts.	First Division. Showing the amount of taxes collected in the county for all purposes.					Second Division. Showing a specific return of all taxes on the subjects named.				
	No. 1.	No. 2.	No. 3.	No. 4.	No. 5.	No. 6.	No. 7	No. 8.	No. 9.	No. 10.
	Amount of taxes collected for the support of the poor.	Amount of taxes collected for the construction and repairs of streets, roads and bridges.	Amount of taxes collected for schools and school purposes, not including any appropriation received from the State.	Amount of taxes collected for any purpose not embraced in columns 1, 2 and 3, whether the same be State, county or local taxes.	Total amount of taxes collected for all purposes, as set forth in the four preceding columns.	Amount of taxes collected on personal property.	Amount of taxes collected on occupations.	Amount of taxes collected on licenses of all kinds, including wholesale and retail liquor licenses.	Amount of taxes collected on the real estate of railroad corporations.	Amount of taxes collected on the real estate of corporations other than railroads, including limited partnerships.
Albion borough,	.....	$1,449 26	$1,811 58	$1,168 71	$4,429 55	$312 35	$779 12	$279 85	.....	.....
Amity township,	.....	3,299 96	868 41	1,074 06	5,242 43	604 25	43 64	40 54	.....	.....
Concord township,	.....	2,218 04	1,109 02	1,361 38	4,688 44	556 17	20 78	3 20	$5 66	.....
Conneaut township,	.....	4,927 27	1,368 69	1,666 14	7,962 10	703 77	86 24	20 86	.....	.....
Corry—1st ward,	.....	631 81	3,389 20	4,976 26	8,997 27	314 16	1,112 77	4,009 33	60 63	$305 88
2d ward,	.....	631 81	3,813 01	5,865 91	10,311 63	321 40	917 59	3,340 75	45 50	261 75
3d ward,	.....	631 82	5,478 89	8,546 28	14,656 90	482 90	1,674 39	362 91	76 63	821 50
4th ward,	.....	631 82	4,502 64	6,907 46	12,041 92	290 30	1,434 69	4,051 45	.....	387 50
Elgin borough,	.....	229 01	171 76	169 10	569 87	47 22	68 77	28 94	.....	.....
Edinboro,	.....	798 68	2,495 88	1,491 63	4,786 19	751 47	482 37	185 02	.....	.....
Elk Creek township,	.....	4,137 56	3,064 02	1,518 92	8,720 50	811 42	363 59	123 66	.....	.....
East Springfield,	.....	281 30	937 68	604 49	1,823 47	194 87	93 96	58 54	.....	.....
Erie—1st ward,	.....	3,987 20	20,995 66	44,207 30	69,190 16	3,494 76	6,090 96	13,439 72	2,475 25	6,017 47
2d ward,	.....	2,662 40	33,714 60	69,680 75	106,057 75	2,263 13	7,862 22	28,572 11	2,384 04	15,966 53
3d ward,	.....	5,266 40	41,166 89	82,687 79	129,121 08	3,242 07	9,388 64	26,574 94	4,707 05	7,122 88
4th ward,	.....	4,941 60	30,511 08	64,881 39	100,334 07	5,529 75	7,576 06	12,064 54	2,690 33	4,544 47
5th ward,	.....	4,383 20	16,566 13	33,165 59	54,114 92	2,199 14	5,360 28	10,463 53	631 42	3,768 06
6th ward,	.....	4,500 00	14,728 59	28,369 09	47,597 68	1,185 40	5,895 39	8,027 97	28 46	540 42
Fairview township,	.....	2,724 60	2,270 50	2,713 01	7,708 11	730 37	93 66	21 75	49 89	.....
Fairview borough,	.....	601 15	751 44	591 11	1,943 70	263 01	120 54	272 59	.....	.....
Franklin township,	.....	1,699 16	1,132 70	1,219 41	4,051 27	584 60	34 78	32 00	.....	.....
Girard township,	.....	3,470 23	6,940 54	5,324 51	15,735 28	2,832 47	515 67	292 50	9 55	302 39

ERIE COUNTY—Continued.

Names of Assessment Districts.	First Division. Showing the amount of taxes collected in the county for all purposes.					Second Division. Showing a specific return of all taxes on the subjects named.				
	No. 1. Amount of taxes collected for the support of the poor.	No. 2. Amount of taxes collected for the construction and repairs of streets, roads and bridges.	No. 3. Amount of taxes collected for schools and school purposes, not including any appropriation received from the State.	No. 4. Amount of taxes collected for any purpose not embraced in columns 1, 2 and 3, whether the same be State, county or local taxes.	No. 5. Total amount of taxes collected for all purposes, as set forth in the four preceding columns.	No. 6. Amount of taxes collected on personal property.	No. 7. Amount of taxes collected on occupations.	No. 8. Amount of taxes collected on licenses of all kinds, including wholesale and retail liquor licenses.	No. 9. Amount of taxes collected on the real estate of railroad corporations.	No. 10. Amount of taxes collected on the real estate of corporations other than railroads, including limited partnerships.
Girard borough,	.....	3,009 67	2,454 01	2,514 78	7,978 46	811 66	720 42	835 12	22 95	270 00
Greene township,	.....	4,461 58	1,593 42	1,887 26	7,942 26	827 28	76 14	29 30	.....	.....
Greenfield township,	.....	3,600 03	1,575 01	1,371 08	6,546 12	702 79	80 16	39 43	.....	.....
Harbor Creek township,	.....	8,469 24	2,419 78	3,619 95	14,508 97	524 66	317 30	141 35	6 04	.....
Le Boeuf township,	.....	3,890 77	1,667 47	1,693 46	7,251 70	631 55	59 35	.....	1 38	.....
Mill Village borough,	.....	358 10	716 19	317 36	1,391 65	132 00	145 85	305 71	.....	.....
McKean township,	.....	3,581 11	2,088 98	2,242 09	7,912 18	1,302 97	162 48	13 10	.....	.....
Middleboro,	.....	493 09	184 81	254 57	932 47	118 75	113 62	290 05	.....	.....
Mill Creek township,	.....	12,156 91	9,455 28	7,774 43	29,386 62	1,773 67	603 56	1,173 35	85 54	526 11
Northeast township,	.....	5,433 09	3,880 78	4,440 30	13,754 17	914 17	168 03	7 00	22 96	212 40
Northeast borough—1st ward,	.....	682 60	4,699 20	4,467 13	9,848 93	772 12	942 48	831 27	.....	190 80
2d ward,	.....	555 26	2,790 24	3,625 50	6,971 00	551 72	673 68	631 27	32 13	.....
Platea borough,	.....	316 34	316 34	277 71	910 39	85 14	58 50	24 52	.....	.....
Summit township,	.....	2,861 67	1,526 10	1,218 69	5,606 46	713 43	107 26	15 30	14 07	.....
Springfield township,	.....	2,954 85	3,324 20	2,291 04	8,570 09	712 69	99 79	62 41	12 06	921 25
Union township,	.....	4,141 89	1,932 88	1,583 64	7,658 41	544 92	159 96	.....	8 10	.....
Union borough—1st ward,	.....	500 00	3,493 40	4,311 15	8,304 55	591 39	1,147 42	827 26	18 22	435 15
2d ward,	.....	500 00	2,867 16	3,569 95	6,937 11	611 52	1,116 72	827 26	.....	40 16
Venango township,	.....	2,500 00	2,400 30	1,800 02	6,700 70	775 52	87 14	22 25	.....	.....
Wattsburg borough,	.....	516 67	169 38	270 59	956 64	121 27	230 30	13 77	.....	.....
Wayne township,	.....	2,610 50	1,186 59	1,511 09	5,308 18	684 38	42 97	15 63	.....	.....

Waterford township,	.....	3,694 12	3,694 12	2,308 99	9,697 23	853 74	72 43	8 00	12 05	.....
Waterford borough,	.....	1,302 83	2,171 39	1,668 29	5,142 51	749 57	517 97	603 17	.....	.....
Washington township,	.....	4,657 30	2,537 45	2,318 74	9,513 49	987 02	90 80	24 91	.....	.....
Total,	.....	$127,352 28	$256,934 29	$425,728 10	$809,814 67	$44,208 91	$57,810 44	$119,008 13	$13,400 51	$42,634 72

Paid directors of poor on requisition, $55,000.00.
Paid for maintenance of indigent insane, $4,101.22; total, $59,101.22

FAYETTE COUNTY.

Names of Assessment Districts.	First Division. Showing the amount of taxes collected in the county for all purposes.					Second Division. Showing a specific return of all taxes on the subjects named.				
	No. 1. Amount of taxes collected for the support of the poor.	No. 2. Amount of taxes collected for the construction and repairs of streets, roads and bridges.	No. 3. Amount of taxes collected for schools and school purposes, not including any appropriation received from the State.	No. 4. Amount of taxes collected for any purpose not embraced in columns 1, 2 and 3, whether the same be State, county or local taxes.	No. 5. Total amount of taxes collected for all purposes, as set forth in the four preceding columns.	No. 6. Amount of taxes collected on personal property.	No. 7. Amount of taxes collected on occupations.	No. 8. Amount of taxes collected on licenses of all kinds, including wholesale and retail liquor licenses.	No. 9. Amount of taxes collected on the real estate of railroad corporations.	No. 10. Amount of taxes collected on the real estate of corporations other than railroads, including limited partnerships.
Belle Vernon borough,	.....	$5,333 46	$5,261 49	$2,330 80	$12,928 75	$374 30	$1,839 41	$1,069 24	$59 85	$159 60
Bridgeport borough,	.....	10,491 78	5,945 14	4,339 31	20,776 23	678 57	1,863 94	3,524 60	7 05	4,108 90
Brownsville borough,	.....	9,452 87	4,831 08	4,505 43	18,789 38	1,628 40	1,470 71	1,647 50	318 75	1,330 85
Brownsville township,	.....	668 98	445 03	779 63	1,893 64	53 09	150 78	.....	.....	641 86
Bullskin township,	.....	9,088 76	6,500 00	1,450 21	2,038 97	1,164 54	1,531 34	183 32	6 45	3,291 51

FAYETTE COUNTY—Continued.

Names of Assessment Districts.	First Division. Showing the amount of taxes collected in the county for all purposes.					Second Division. Showing a specific return of all taxes on the subjects named.				
	No. 1.	No. 2.	No. 3.	No. 4.	No. 5.	No. 6.	No. 7.	No. 8.	No. 9.	No. 10.
	Amount of taxes collected for the support of the poor.	Amount of taxes collected for the construction and repairs of streets, roads and bridges.	Amount of taxes collected for schools and school purposes, not including any appropriation received from the State.	Amount of taxes collected for any purpose not embraced in columns 1, 2 and 3, whether the same be State, county or local taxes.	Total amount of taxes collected for all purposes, as set forth in the four preceding columns.	Amount of taxes collected on personal property.	Amount of taxes collected on occupations.	Amount of taxes collected on licenses of all kinds, including wholesale and retail liquor licenses.	Amount of taxes collected on the real estate of railroad corporations.	Amount of taxes collected on the real estate of corporations other than railroads, including limited partnerships.
Connellsville borough—1st ward,	.....	10,857 60	.....	4,487 40	.....	824 12	2,161 60	.....	102 40	2,739 20
2d ward,	.....	6,444 88	26,518 75	2,482 92	81,434 34	313 10	1,431 20	6,771 73	235 50	2,160 00
3d ward,	.....	11,777 74	.....	4,585 75	.....	670 71	2,996 80	.....	80 00	4,195 20
4th ward,	.....	10,250 50	.....	4,028 80	.....	649 66	3,814 40	.....	.....	1,030 40
Connellsville township,	.....	8,778 84	11,014 64	5,799 38	25,592 86	493 54	2,142 53	2,521 16	107 50	9,484 40
Dawson borough,	.....	2,363 36	2,363 36	3,145 67	7,872 39	1,888 95	726 22	885 76	.....	103 01
Dunbar borough,	.....	2,505 76	3,579 65	1,785 47	7,870 88	206 75	1,060 49	940 67	.....	1,319 56
Dunbar township,	.....	18,287 14	30,024 12	21,236 04	69,547 30	1,654 64	4,104 00	897 65	133 95	62,119 05
Everson borough,	.....	936 95	2,041 89	898 10	3,876 94	71 34	661 13	663 30	.....	402 88
Fairchance borough,	.....	1,886 33	2,626 78	1,346 90	5,860 01	268 00	856 16	321 75	12 75	1,636 34
Fayette City borough,	.....	2,721 25	4,306 40	1,849 63	8,877 28	188 62	1,234 34	436 41	.....	1,094 35
Franklin township,	.....	6,321 00	4,626 13	8,916 58	19,863 71	1,142 80	440 45	157 37	28 75	13,161 80
George township,	.....	10,178 20	6,363 74	13,086 68	29,628 62	904 90	992 55	524 68	7 15	12,513 76
German township,	.....	14,520 02	16,194 09	22,874 05	53,588 16	1,633 69	1,297 08	909 04	57 71	46,582 05
Henry Clay township,	.....	2,204 52	2,017 24	1,196 17	5,417 93	550 65	426 91	45 00	.....	214 38
Jefferson township,	.....	7,005 41	5,758 42	12,786 24	25,550 07	452 76	381 60	47 53	81 00	18,084 23
Lower Tyrone township,	.....	2,918 90	3,308 29	1,991 88	8,219 07	338 84	400 06	96 05	16 65	1,510 71
Luzerne township,	.....	9,446 42	4,093 41	22,393 50	35,933 33	1,343 92	247 13	25 65	.....	16,916 95
Masontown borough,	.....	825 12	1,650 24	1,672 51	4,147 87	814 01	439 31	763 94	.....	82 50
Menallen township,	.....	9,643 60	6,212 71	10,535 91	25,792 22	1,920 30	896 40	446 26	.....	16,772 20
Markleysburg borough,	.....	46 79	368 80	171 58	587 17	52 96	108 00	41 00	.....	.....
New Haven borough,	.....	5,415 18	5,073 57	2,579 62	13,068 37	210 76	1,470 61	680 10	117 60	771 58

Nicholson township,	.....	4,073 68	2,025 59	8,778 21	14,877 48	1,667 17	347 00	333 70	6 00	8,682 38
North Union township,	.....	10,545 99	24,686 92	19,869 67	55,102 58	1,365 29	1,696 80	702 43	24 22	29,822 65
Ohio Pyle borough,	.....	535 83	806 84	659 16	2,001 83	203 55	324 00	82 08	33 75	15 75
Perry township,	.....	4,550 91	8,365 76	8,832 96	21,749 63	1,181 04	931 89	532 49	176 88	12,1 7 81
Point Marion borough,	.....	1,431 51	1,811 12	965 31	4,207 94	90 61	724 16	449 25	36 90	13 33
Redstone township,	.....	11,194 80	5,590 83	17,655 32	34,440 95	1,082 85	282 13	86 35	8 05	26,420 31
Smithfield borough,	.....	983 88	1,721 66	1,276 90	3,982 44	216 42	334 23	151 86	14 50	365 95
Saltlick township,	.....	2,231 99	1,804 79	1,004 39	5,041 17	468 13	426 81	1,056 60	.....	35 10
South Union township,	.....	6,543 02	12,748 08	11,905 53	31,196 63	1,509 44	2,272 20	220 15	71 40	32,497 95
Springfield township,	.....	2,760 81	2,208 65	1,254 93	6,224 39	415 66	584 44	67 40	.....	2 3 61
Springhill township,	.....	5,865 55	2,944 91	6,445 62	15,256 08	805 60	529 58	121 05	26 38	2,843 20
Stewart township,	.....	2,028 33	1,956 83	1,013 70	4,998 86	355 00	263 38	17 44	.....	133 52
Uniontown borough—1st ward,	.....	14,876 51	.....	8,561 21	.....	2,630 66	1,310 03	.....	294 45	7 379 00
2d ward,	.....	12,104 84	32,441 50	6,893 79	112,593 71	1,621 21	2,349 41	7,864 94	82 80	3,180 73
3d ward,	.....	12,953 16	.....	7,001 93	.....	1,922 27	2,080 92	.....	68 15	566 82
4th ward,	.....	11,902 19	.....	6,258 58	.....	557 31	2,329 32	.....	148 05	1,594 26
Upper Tyrone township,	.....	3,657 18	7,196 43	3,609 92	14,463 53	610 03	1,195 01	297 87	12 05	6 204 50
Washington township,	.....	4,168 49	4,998 59	6,272 56	15,419 64	476 74	638 30	61 20	.....	10,6 3 26
Wharton township,	.....	3,209 55	2,775 73	2,644 43	8,029 73	783 23	447 00	237 91	.....	.....
Total,	$29,504 39	$295,389 58	$275,212 22	$286,140 28	$856,742 08	$38,486 16	$54,282 67	$35,881 83	$2,286 64	$366,000 80

In addition to Column No. 2 the county commissioners have expended $23,798.24 for the repair and construction of bridges.

FOREST COUNTY.

Names of Assessment Districts.	First Division. Showing the amount of taxes collected in the county for all purposes.					Second Division. Showing a specific return of all taxes on the subjects named.				
	No. 1. Amount of taxes collected for the support of the poor.	No. 2. Amount of taxes collected for the construction and repairs of streets, roads and bridges.	No. 3. Amount of taxes collected for schools and school purposes, not including any appropriation received from the State.	No. 4. Amount of taxes collected for any purpose not embraced in columns 1, 2 and 3, whether the same be State, county or local taxes.	No. 5. Total amount of taxes collected for all purposes, as set forth in the four preceding columns.	No. 6. Amount of taxes collected on personal property.	No. 7. Amount of taxes collected on occupations.	No. 8. Amount of taxes collected on licenses of all kinds, including wholesale and retail liquor licenses.	No. 9. Amount of taxes collected on the real estate of railroad corporations.	No. 10. Amount of taxes collected on the real estate of corporations other than railroads, including limited partnerships.
Barnett township,	$941 14	$1,881 33	$1,881 33	$107 23	$4,811 03	$272 75	$307 65	$106 85	.....	.....
Green township,	1,252 06	3,755 21	4,506 25	224 61	9,738 13	275 28	383 52	85 77	.....	.....
Harmony township,	908 38	1,816 01	2,179 21	108 85	5,012 45	246 05	196 10	91 08	.....	.....
Hickory township,	886 56	2,481 29	2,304 06	97 55	5,769 46	261 87	343 35	85 95	.....	.....
Howe township,	2,968 91	5,937 34	5,937 34	116 01	14,959 60	324 10	483 88	158 07	.....	.....
Jenks township,	2,256 53	6,767 30	7,669 60	74 45	16,767 88	645 54	1,001 57	423 65	.....	.....
Kingsley township,	1,628 51	2,930 58	4,884 32	100 39	9,543 80	159 42	291 91	182 55	.....	.....
Tionesta township,	773 28	2,163 82	2,782 06	116 46	5,835 62	192 23	105 28	2 40	.....	.....
Tionesta borough,	715 25	1,858 75	2,573 66	252 10	5,399 76	159 89	543 15	691 23	.....	.....
Total,	$12,330 62	$29,591 63	$34,717 83	$1,197 65	$77,837 73	$2,537 13	$3,656 41	$1,827 55	.....	.....

FRANKLIN COUNTY.

Names of Assessment Districts.	First Division. Showing the amount of taxes collected in the county for all purposes.					Second Division. Showing a specific return of all taxes on the subjects named.				
	No. 1. Amount of taxes collected for the support of the poor.	No. 2. Amount of taxes collected for the construction and repairs of streets, roads and bridges.	No. 3. Amount of taxes collected for schools and school purposes, not including any appropriation received from the State.	No. 4. Amount of taxes collected for any purpose not embraced in columns 1, 2 and 3, whether the same be State, county or local taxes.	No. 5. Total amount of taxes collected for all purposes, as set forth in the four preceding columns.	No. 6. Amount of taxes collected on personal property.	No. 7. Amount of taxes collected on occupations.	No. 8. Amount of taxes collected on licenses of all kinds, including wholesale and retail liquor licenses.	No. 9. Amount of taxes collected on the real estate of railroad corporations.	No. 10. Amount of taxes collected on the real estate of corporations other than railroads, including limited partnerships.
Antrim township,	.....	$5,838 80	$7,963 10	$7,421 70	$21,223 60	$1,609 44	$109 50	$523 80	$91 73	$175 42
Chambersburg borough (four wards),	.....	12,680 54	10,926 70	12,711 49	36,318 73	5,232 88	540 92	4,201 30	605 67	1,577 00
Fannett township,	.....	1,943 07	2,070 52	1,393 27	5,406 86	211 91	45 32	185 36	.....	.....
Greencastle borough,	.....	1,626 00	2,280 12	826 42	4,732 54	808 30	78 76	600 00	.....	13 20
Guilford township,	.....	4,376 73	5,849 42	7,041 00	17,267 15	1,595 04	77 86	133 00	11 47	771 42
Greene township,	.....	2,882 77	5,162 18	4,894 55	12,939 50	848 29	101 74	226 39	61 51	172 46
Hamilton township,	.....	1,902 14	3,011 36	2,111 55	7,025 05	498 87	52 14	113 73	.....	5 10
Letterkenny township,	.....	2,929 55	2,308 96	3,015 05	8,253 56	746 14	11 32	137 29	.....	.....
Lurgan township,	.....	1,499 13	1,134 00	1,109 51	3,742 64	230 05	26 28	138 39	.....	8 61
Metal township,	.....	1,238 99	1,330 82	1,016 20	3,586 01	260 46	39 60	90 60	78 12	12 00
Mercersburg borough,	.....	1,411 43	1,700 64	1,677 24	4,789 31	724 27	56 40	490 00	.....	73 75
Montgomery township,	.....	3,604 41	2,864 85	4,120 31	10,589 57	711 80	63 11	380 39	.....	18 73
Peters township,	.....	3,318 98	5,220 02	4,914 38	13,153 38	1,196 16	81 86	262 43	13 57	109 27
Quincy township,	.....	3,221 25	4,556 02	3,286 24	11,066 51	622 84	100 62	200 53	.....	56 50
St. Thomas township,	.....	2,730 17	2,396 95	2,849 65	7,976 77	475 26	44 84	185 69	7 35	18 00
Southampton township,	.....	1,936 14	1,935 89	3,118 57	6,990 60	587 98	47 90	142 28	15 30	59 89
Waynesboro borough (three wards),	.....	14,142 80	15,752 35	4,982 77	34,877 92	1,545 75	311 88	1,075 00	182 00	6,492 80
Waynesboro township,	.....	4,924 32	7,405 57	5,726 13	18,056 02	933 68	130 52	1,231 87	17 71	1,127 14
Warren township,	.....	348 46	599 04	431 87	1,379 37	229 20	7 16	15 81	.....	16 54
Total,	.....	$72,558 68	$81,468 51	$72,647 90	$229,675 09	$19,098 32	$1,987 73	$10,436 95	$1,084 43	$10,707 11

Paid as a county charge for the support of the poor, $14,137.26.
Paid as a county charge for bridges, $9,104.84.

FULTON COUNTY.

Names of Assessment Districts.	First Division. Showing the amount of taxes collected in the county for all purposes.					Second Division. Showing a specific return of all taxes on the subjects named.				
	No. 1.	No. 2.	No. 3.	No. 4.	No. 5.	No. 6.	No. 7.	No. 8.	No. 9.	No. 10.
	Amount of taxes collected for the support of the poor.	Amount of taxes collected for the construction and repairs of streets, roads and bridges.	Amount of taxes collected for schools and school purposes, not including any appropriation received from the State.	Amount of taxes collected for any purpose not embraced in columns 1, 2 and 3, whether the same be State, county or local taxes.	Total amount of taxes collected for all purposes, as set forth in the four preceding columns.	Amount of taxes collected on personal property.	Amount of taxes collected on occupations.	Amount of taxes collected on licenses of all kinds, including wholesale and retail liquor licenses.	Amount of taxes collected on the real estate of railroad corporations.	Amount of taxes collected on the real estate of corporations other than railroads, including limited partnerships.
Ayr,	$1,091 67	$1,533 03	$1,392 00	$1,913 16	$5,929 86	$78 68	$31 50	$26 43	.....	.....
Belfast,	229 58	1,090 43	832 20	512 65	2,664 86	33 00	12 90	33 59	.....	.....
Bethel,	216 51	417 09	1,250 58	970 90	2,855 08	33 51	16 80	39 98	.....	.....
Brush Creek,	.....	1,055 81	676 03	632 28	2,364 12	31 01	11 20	43 53	.....	.....
Dublin,	183 75	727 36	982 21	825 78	2,719 10	42 04	31 40	249 18	.....	.....
Licking Creek,	217 88	940 31	1,708 91	517 99	3,385 09	32 94	16 80	20 29	.....	.....
McConnellsburg borough,	.....	.....	913 06	946 27	1,859 33	11 62	53 60	339 47	.....	.....
Taylor,	.....	662 31	1,162 48	972 90	2,797 69	39 73	17 60	45 85	.....	.....
Thompson,	135 61	958 34	479 68	614 47	2,188 10	33 97	9 94	17 53	.....	.....
Todd,	288 02	541 57	904 20	763 20	2,497 09	45 27	22 60	12 63	.....	.....
Union,	.....	1,065 46	523 48	506 12	2,095 06	51 14	14 40	21 05	.....	.....
Wells,	.....	549 83	1,126 90	515 05	2,191 78	26 16	16 90	34 96	.....	.....
Total,	$2,363 02	$9,541 54	$11,951 83	$9,690 77	$33,547 16	$459 07	$255 64	$884 49	.....	.....

GREENE COUNTY.

Names of Assessment Districts.	First Division. Showing the amount of taxes collected in the county for all purposes.					Second Division. Showing a specific return of all taxes on the subjects named.				
	No. 1. Amount of taxes collected for the support of the poor.	No. 2. Amount of taxes collected for the construction and repairs of streets, roads and bridges.	No. 3. Amount of taxes collected for schools and school purposes, not including any appropriation received from the State.	No. 4. Amount of taxes collected for any purpose not embraced in columns 1, 2 and 3, whether the same be State, county or local taxes.	No. 5. Total amount of taxes collected for all purposes, as set forth in the four preceding columns.	No. 6. Amount of taxes collected on personal property.	No. 7. Amount of taxes collected on occupations.	No. 8. Amount of taxes collected on licenses of all kinds, including wholesale and retail liquor licenses.	No. 9. Amount of taxes collected on the real estate of railroad corporations.	No. 10. Amount of taxes collected on the real estate of corporations other than railroads, including limited partnerships.
Aleppo,	.....	$3,514 55	$3,195 04	$2,972 90	$9,682 49	$296 32	$44 56	$64 13	.....	.....
Carmichaels borough,	.....	2,556 03	762 90	1,414 83	4,733 76	708 66	31 60	84 37	.....	.....
Centre,	.....	6,545 63	5,727 42	7,455 85	19,728 90	734 73	39 70	80 81	.....	.....
Cumberland,	.....	3,901 12	3,413 48	8,647 38	15,961 98	778 44	48 00	41 68	.....	.....
Dunkard,	.....	4,020 27	670 05	6,332 25	11,022 57	905 35	42 60	44 05	.....	.....
Franklin,	.....	11,515 09	7,676 72	8,223 17	27,414 98	419 38	90 31	40 20	.....	.....
Gilmore,	.....	3,880 67	1,940 34	2,290 05	8,111 06	258 12	26 20	58 45	.....	.....
Greene,	.....	2,110 47	1,055 24	3,751 00	6,916 71	103 08	20 28	22 23	.....	.....
Greensboro borough,	.....	380 61	1,014 96	817 58	2,213 15	250 60	26 34	52 68	.....	.....
Jefferson,	.....	3,471 47	2,603 61	5,029 52	11,104 60	342 68	19 80	2 50	.....	.....
Jefferson borough,	.....	509 76	509 76	745 38	1,764 90	177 38	28 40	44 30	.....	.....
Jackson,	.....	3,607 67	1,803 83	3,3 1 75	8,713 25	334 08	30 40	29 56	.....	.....
Morris,	.....	4,348 96	3,805 34	4,860 17	13,014 47	405 28	52 50	68 80	.....	.....
Monongahela,	.....	2,611 40	1,566 84	4,864 95	9,043 19	654 70	33 00	22 60	.....	.....
Morgan,	.....	3,406 62	1,946 64	4,200 34	9,553 60	243 01	26 02	38 40	.....	.....
Mt. Morris borough,	.....	462 62	809 59	814 72	2,086 93	194 24	18 40	12 40	.....	.....
Perry,	.....	2,449 91	2,227 19	3,982 98	8,660 08	298 26	26 04	5 50	.....	.....
Richhill,	.....	11,271 51	6,936 32	7,782 22	25,990 05	601 75	75 10	117 17	.....	.....
Rices Landing borough,	.....	583 81	1,297 35	712 60	2,593 76	82 56	28 04	103 06	.....	.....
Springhill,	.....	2,127 66	2,836 83	3,173 69	8,138 23	222 55	52 80	83 38	.....	.....
Wayne,	.....	5,313 67	2,656 83	4,749 33	12,719 83	364 40	38 20	56 84	.....	.....
Washington,	.....	2,527 21	2,021 77	4,306 58	8,855 56	264 04	26 40	22 60	.....	.....

GREENE COUNTY—Continued.

Names of Assessment Districts.	First Division. Showing the amount of taxes collected in the county for all purposes.					Second Division. Showing a specific return of all taxes on the subjects named.				
	No. 1.	No. 2.	No. 3.	No. 4.	No. 5.	No. 6.	No. 7.	No. 8.	No. 9.	No. 10.
	Amount of taxes collected for the support of the poor.	Amount of taxes collected for the construction and repairs of streets, roads and bridges.	Amount of taxes collected for schools and school purposes, not including any appropriation received from the State.	Amount of taxes collected for any purpose not embraced in columns 1, 2 and 3, whether the same be State, county or local taxes.	Total amount of taxes collected for all purposes, as set forth in the four preceding columns.	Amount of taxes collected on personal property.	Amount of taxes collected on occupations.	Amount of taxes collected on licenses of all kinds, including wholesale and retail liquor licenses.	Amount of taxes collected on the real estate of railroad corporations.	Amount of taxes collected on the real estate of corporations other than railroads, including limited partnerships.
Whiteley,	.....	3,052 68	2,220 13	4,813 22	10,086 03	292 44	25 80	31 40	.....	.....
Waynesburg, North ward,	.....	9,831 79	7,244 48	5,862 44	22,938 71	1,114 20	139 80	610 64	.....	.....
Waynesburg, South ward,	.....	12,666 97	9,333 56	6,463 48	28,464 01	474 78	159 50	669 24	.....	.....
Waynesburg, East ward,	.....	3,112 04	3,890 05	1,630 79	8,632 88	14 60	44 40	37 97	.....	.....
Total,	.....	$109,780 19	$79,166 32	$109,199 17	$298,145 68	$10,515 63	$1,214 19	$2,564 96	.....	.....

No separate tax is levied for the support of the poor.
Columns Nos. 2 and 3 are collected by the respective districts.
There was $3,011 dog tax collected which is included in Column No. 4.
All licenses included in Column No. 8 except a brewers' license of $400 in Franklin township and three distillers' licenses of $100 each, located in Dunkard, Morgan and Monongahela townships.
County Home expense for 1903, $8,204.18.
Children's Home expenses for 1903, $3,439.72.

HUNTINGDON COUNTY.

Names of Assessment Districts.	First Division. Showing the amount of taxes collected in the county for all purposes.					Second Division. Showing a specific return of all taxes on the subjects named.				
	No. 1. Amount of taxes collected for the support of the poor.	No. 2. Amount of taxes collected for the construction and repairs of streets, roads and bridges.	No. 3. Amount of taxes collected for schools and school purposes, not including any appropriation received from the State.	No. 4. Amount of taxes collected for any purpose not embraced in columns 1, 2 and 3, whether the same be State, county or local taxes.	No. 5. Total amount of taxes collected for all purposes, as set forth in the four preceding columns.	No. 6. Amount of taxes collected on personal property.	No. 7. Amount of taxes collected on occupations.	No. 8. Amount of taxes collected on licenses of all kinds, including wholesale and retail liquor licenses.	No. 9. Amount of taxes collected on the real estate of railroad corporations.	No. 10. Amount of taxes collected on the real estate of corporations other than railroads, including limited partnerships.
Alexander borough,	.....	$440 50	$714 14	$859 89	$2,014 53	$214 06	$70 96	$35 00	.....	.....
Barree township,	.....	1,500 60	705 65	1,278 40	3,484 05	110 25	43 16	26 75	.....	.....
Brady township,	.....	1,449 50	617 81	2,046 21	4,113 52	172 13	62 76	22 20	$52 61	$249 36
Broad Top city,	.....	156 25	537 45	367 04	1,060 74	90 49	44 24	43 22	.....	82 40
Cassville borough,	.....	135 00	273 41	302 22	710 63	74 92	21 88	36 36	.....	.....
Carbon township,	.....	1,516 16	1,974 27	1,386 71	4,877 14	64 86	118 92	34 45	1,555 56	179 56
Coalmont borough,	.....	90 14	250 47	152 05	492 66	6 68	32 08	16 55	.....	38 40
Clay township,	.....	716 25	949 99	915 32	2,581 56	93 32	26 88	.....	.....	.....
Crowmell township,	.....	1,215 16	1,321 83	1,363 55	3,900 54	104 75	53 48	8 18	.....	212 97
Cass township,	.....	980 25	517 24	792 34	2,289 83	100 79	15 28	6 58	.....	.....
Dudley borough,	.....	106 15	331 99	285 66	723 20	28 50	39 76	80 12	.....	.....
Dublin township,	.....	981 16	838 66	1,128 54	2,948 36	139 53	53 88	9 02	.....	5 76
Franklin township,	.....	1,720 15	1,345 58	1,717 21	4,782 94	251 76	39 72	19 41	.....	....
Henderson township,	.....	840 20	698 12	746 72	2,285 04	51 05	29 84	5 70	.....	....
Hopewell township,	.....	716 15	584 00	791 98	2,092 13	60 03	15 40	29 01	.....	48 42
Huntingdon—1st ward,	.....	3,842 40	2,407 75	3,567 08	9,817 23	1,625 60	145 36	493 38	245 58	.....
2d ward,	.....	8,047 03	4,691 10	6,464 28	19,202 41	1,118 12	291 20	1,518 37	.....	.....
3d ward,	.....	5,443 74	3,402 46	3,838 40	12,684 60	227 52	246 32	142 30	473 20	.....
4th ward,	.....	3,872 61	2,420 48	2,690 72	8,983 81	127 21	222 58	262 29	91 00	.....
Jackson township,	.....	1,603 60	1,531 87	2,092 74	5,235 21	212 48	112 72	64 26	.....	581 34
Juniata township,	.....	355 30	512 58	470 92	1,338 80	56 68	9 12	.....	.....	.....
Lincoln township,	.....	576 15	741 64	1,003 26	2,321 05	97 06	31 40	13 12	.....	151 20

HUNTINGDON COUNTY—Continued.

Names of Assessment Districts.	First Division. Showing the amount of taxes collected in the county for all purposes.					Second Division. Showing a specific return of all taxes on the subjects named.				
	No. 1.	No. 2.	No. 3.	No. 4.	No. 5.	No. 6.	No. 7.	No. 8.	No. 9.	No. 10.
	Amount of taxes collected for the support of the poor.	Amount of taxes collected for the construction and repairs of streets, roads and bridges.	Amount of taxes collected for schools and school purposes, not including any appropriation received from the State.	Amount of taxes collected for any purpose not embraced in columns 1, 2 and 3, whether the same be State, county or local taxes.	Total amount of taxes collected for all purposes, as set forth in the four preceding columns.	Amount of taxes collected on personal property.	Amount of taxes collected on occupations.	Amount of taxes collected on licenses of all kinds, including wholesale and retail liquor licenses.	Amount of taxes collected on the real estate of railroad corporations.	Amount of taxes collected on the real estate of corporations other than railroads, including limited partnerships.
Logan township,	.....	778 25	712 13	1,571 98	3,062 36	63 59	31 88	.....	.....	.....
Morris township,	.....	1,214 00	763 15	1,318 20	3,295 35	133 76	32 84	35 35	.....	.....
Miller township,	.....	611 30	584 13	889 60	2,085 03	89 82	14 08	3 75	.....	.....
Mapleton borough,	.....	584 20	925 29	793 09	2,302 58	67 01	75 36	94 23	.....	.....
Mount Union borough,	.....	1,890 75	2,276 67	2,768 00	6,935 42	318 74	272 16	308 89	120 00	1,014 33
Marklesburg borough,	.....	149 60	478 10	375 08	1,002 78	47 67	37 24	21 87	.....	.....
Oneida township,	.....	515 60	447 84	740 12	1,703 56	96 20	22 36	10 76	.....	.....
Orbisonia borough,	.....	315 75	992 15	882 12	2,190 02	97 68	110 16	327 89	.....	.....
Petersburg borough,	.....	490 60	1,133 63	1,058 79	2,683 02	81 98	80 60	105 07	.....	.....
Penn township,	.....	1,051 30	1,439 32	1,800 44	4,291 06	181 05	63 04	25 17	.....	.....
Porter township,	.....	1,461 35	1,162 36	2,689 99	5,313 70	170 72	57 68	6 65	66 00	.....
Rock Hill borough,	.....	360 50	1,022 14	728 49	2,111 13	17 01	77 60	10 19	.....	.....
Saltillo borough,	.....	122 30	501 19	426 34	1,049 83	59 18	49 80	48 03	.....	.....
Shirleysburg borough,	.....	130 60	213 88	268 92	607 46	78 55	31 76	43 58	.....	.....
Shirley township,	.....	2,161 50	2,044 24	2,268 50	6,432 24	149 92	76 80	6 20	.....	.....
Shade Gap borough,	.....	82 16	174 03	134 10	390 29	7 42	19 68	34 24	.....	.....
Springfield township,	.....	750 75	555 63	700 13	2,006 51	100 70	33 52	24 62	.....	36 62
Smithfield township,	.....	815 25	714 02	806 02	2,335 29	67 16	65 92	621 12	.....	.....
Spruce Creek township,	.....	1,069 48	1,397 77	1,470 85	3,938 10	214 38	44 48	42 02	165 70	.....
Three Springs borough,	.....	169 40	310 24	302 58	782 22	32 75	26 80	45 78	.....	.....
Tell township,	.....	750 70	863 93	944 90	2,559 53	107 54	49 84	50 79	21 42	.....
Todd township,	.....	1,583 48	1,025 74	1,280 40	3,889 62	197 63	38 24	15 83	16 00	.....

Union township,	.....	750 25	687 08	870 29	2,367 62	96 61	37 84	18 39	8 35	.....
Walker township,	.....	1,488 00	804 42	1,211 78	3,504 20	84 68	43 36	34 94	.....	.....
Warriors Mark township,	.....	3,115 00	2,149 73	3,825 70	9,090 43	620 10	146 48	52 59	15 26	.....
West township,	.....	902 48	1,006 85	1,508 29	3,417 62	146 23	43 32	20 76	.....	.....
Total,	$16,000 00	$59,618 40	$51,754 15	$65,854 40	$177,226 95	$7,785 87	$3,339 78	$4,865 89	$2,830 68	$2,630 39

INDIANA COUNTY.

Names of Assessment Districts.	First Division. Showing the amount of taxes collected in the county for all purposes.					Second Division. Showing a specific return of all taxes on the subjects named.				
	No. 1. Amount of taxes collected for the support of the poor.	No. 2. Amount of taxes collected for the construction and repairs of streets, roads and bridges.	No. 3. Amount of taxes collected for schools and school purposes, not including any appropriation received from the State.	No. 4. Amount of taxes collected for any purpose not embraced in columns 1, 2 and 3, whether the same be State, county or local taxes.	No. 5. Total amount of taxes collected for all purposes, as set forth in the four preceding columns.	No. 6. Amount of taxes collected on personal property.	No. 7. Amount of taxes collected on occupations.	No. 8. Amount of taxes collected on licenses of all kinds, including wholesale and retail liquor licenses.	No. 9. Amount of taxes collected on the real estate of railroad corporations.	No. 10. Amount of taxes collected on the real estate of corporations other than railroads, including limited partnerships.
Armagh borough,	.....	$102 45	$68 30	$85 38	$256 13	$102 10	.....	.....	.....	.....
Armstrong township,	$476 45	3,017 50	2,382 24	1,588 16	7,464 35	74 99	$85 78	.....	.....	.....
Banks township,	799 01	2,397 04	1,997 53	998 77	6,192 35	.....	629 61	.....	.....	$758 38
Blacklick township,	846 93	1,976 17	1,128 52	1,411 55	5,363 17	385 92	26 60	.....	.....	.....
Blairsville—1st ward,				1,010 79		304 30				
2d ward,	806 68	8,066 81	10,486 85	1,225 64	23,393 74	160 86	1 548 60	.....	.....	270 85
3d ward,				1,796 97		252 28				
Brush Valley township,	995 75	1,991 51	1,792 36	995 76	5,775 38	56 75	85 98	.....	.....	.....
Buffington township,	.....	2,686 08	3,223 29	1,343 04	7,252 41	20 00	250 18	$100 00	.....	4,296 56
Burrell township,	752 99	2,108 38	2,710 77	1,505 99	7,078 13	175 20	263 08	.....	.....	1,618 52

INDIANA COUNTY—Continued.

Names of Assessment Districts.	First Division. Showing the amount of taxes collected in the county for all purposes.					Second Division. Showing a specific return of all taxes on the subjects named.				
	No. 1.	No. 2.	No. 3.	No. 4.	No. 5.	No. 6.	No. 7.	No. 8.	No. 9.	No. 10.
	Amount of taxes collected for the support of the poor.	Amount of taxes collected for the construction and repairs of streets, roads and bridges.	Amount of taxes collected for schools and school purposes, not including any appropriation received from the State.	Amount of taxes collected for any purpose not embraced in columns 1, 2 and 3, whether the same be State, county or local taxes.	Total amount of taxes collected for all purposes, as set forth in the four preceding columns.	Amount of taxes collected on personal property.	Amount of taxes collected on occupations.	Amount of taxes collected on licenses of all kinds, including wholesale and retail liquor licenses.	Amount of taxes collected on the real estate of railroad corporations.	Amount of taxes collected on the real estate of corporations other than railroads, including limited partnerships.
Canoe township,	983 24	3,371 10	2,809 25	1,404 63	8,568 22	114 97	967 61	200 00	.....	2,931 01
Center township,	2,701 88	3,377 35	2,251 57	2,251 57	10,582 37	254 29	232 11	.....	.....	2,430 53
Cherryhill township,	513 84	2,740 49	1,712 81	1,712 81	6,679 95	134 95	161 32	.....	.....	.....
Cherrytree borough,	45 22	361 75	361 75	226 09	994 81	1 08	78 76	200 00	.....	.....
Conemaugh township,	1,228 05	2,046 75	1,432 73	2,046 75	6,754 28	375 01	207 82	.....	$17 75	1,126 57
Glen Campbell borough,	374 73	1,374 01	1,498 92	624 55	3,872 21	20 48	809 72	600 00	.....	739 35
Grant township,	309 89	1,084 60	929 66	774 72	3,098 87	81 70	119 70	.....	.....	.....
Green township,	1,044 20	2,983 43	1,790 06	1,491 71	7,309 40	504 09	104 86	.....	.....	.....
Homer City borough,	486 13	486 13	583 36	486 13	2,041 75	103 40	125 79	.....	.....	168 00
Indiana—1st ward,	2,156 35	17,250 78	7,547 22	1,238 17	32,345 21	535 97	1,773 75	800 00	60 00	1,639 50
2d ward,				1,445 42		421 73				
3d ward,				1,716 39		388 68				
4th ward,				990 88		389 40				
Jacksonville borough,	.....	.....	139 99	77 77	217 76	30 10	12 88	.....	.....	.....
Mahoning, North, township,	653 89	1,961 67	1,307 78	1,089 81	5,013 15	61 20	123 71	.....	.....	243 80
Mahoning, South, township,	750 70	2,402 24	1,501 40	1,501 40	6,155 74	126 76	140 42	.....	.....	.....
Mahoning, East, township,	916 47	2,356 65	1,309 25	1,309 25	5,891 62	57 47	55 13	.....	.....	.....
Mahoning, West, township,	496 84	1,788 93	794 95	993 68	4,074 40	65 43	69 39	.....	.....	.....
Marion Center borough,	112 01	280 02	728 05	280 02	1,400 10	145 87	82 13	.....	.....	.....
Mechanicsburg borough,	142 72	99 90	285 44	71 36	599 42	15 67	39 90	.....	.....	.....
Montgomery township,	1,163 44	2,908 60	3,490 32	1,454 20	9,016 66	61 44	634 41	400 00	.....	2,391 16
Pine township,	685 51	1,885 16	1,713 78	856 89	5,141 31	100 16	160 50	.....	.....	257 34

Rayne township,	615 20	3,691 25	3,281 11	2,050 69	9,638 25	471 38	164 15	.....	.....	.....
Saltsburg borough,	264 31	2,643 05	2,114 44	1,321 53	6,343 33	98 84	421 80	.....	52 80	99 60
Shelocta borough,	.....	79 02	122 91	87 79	289 72	19 94	13 20	.....	.....	.....
Smicksburg borough,	.....	152 71	366 49	152 71	671 91	19 16	34 21	.....	.....	.....
Washington township,	709 94	2,839 77	1,419 88	1,774 86	6,744 45	59 45	73 15	.....	.....	.....
Wheatfield, East, township,	244 15	2,197 39	1,953 24	1,220 78	5,615 56	76 48	90 81	.....	.....	.....
Wheatfield, West, township,	1,012 46	2,278 04	2,278 04	1,265 58	6,834 12	130 11	222 82	.....	.....	.....
White township,	1,089 24	4,901 57	2,723 10	2,723 09	11,437 00	405 01	155 40	.....	.....	124 52
Young township,	734 08	2,385 75	1,835 19	1,835 19	6,790 21	100 74	82 32	.....	.....	.....
Total,	$24,112 30	$92,274 05	$72,072 55	$48,438 57	$236,897 47	$6,883 36	$10,053 67	$2,300 00	$130 55	$21,386 72

JEFFERSON COUNTY.

Names of Assessment Districts.	First Division. Showing the amonnt of taxes collected in the county for all purposes.					Second Division. Showing a specific return of all taxes on the subjects named.				
	No. 1.	No. 2.	No. 3.	No. 4.	No. 5.	No. 6.	No. 7.	No. 8.	No. 9.	No. 10.
	Amount of taxes collected for the support of the poor.	Amount of taxes collected for the construction and repairs of streets, roads and bridges.	Amount of taxes collected for schools and school purposes, not including any appropriation received from the State.	Amount of taxes collected for any purpose not embraced in columns 1, 2 and 3, whether the same be State, county or local taxes.	Total amount of taxes collected for all purposes, as set forth in the four preceding columns.	Amount of taxes collected on personal property.	Amount of taxes collected on occupations.	Amount of taxes collected on licenses of all kinds, including wholesale and retail liquor licenses.	Amount of taxes collected on the real estate of railroad corporations.	Amount of taxes collected on the real estate of corporations other than railroads, including limited partnerships.
Barnett,	$116 52	$783 90	$1,358 76	$338 45	$2,597 63	$244 09	$203 77	.....	.....	.....
Beaver,	396 84	942 50	892 89	1,004 53	3,236 76	179 41	109 18	$29 98	.....	.....
Bell,	762 08	1,524 16	4,191 44	1,723 65	8,201 33	281 79	294 55	25 62	.....	$3,101 38
Big Run,	409 56	819 12	2,047 80	2,229 98	5,506 46	203 87	353 79	546 75	$22 32	.....
Brockwayville,	478 97	2,634 34	3,352 80	1,843 56	8,309 67	232 82	1,046 01	397 43	46 80	527 47

JEFFERSON COUNTY—Continued.

Names of Assessment Districts.	First Division. Showing the amount of taxes collected in the county for all purposes.					Second Division. Showing a specific return of all taxes on the subjects named.				
	No. 1.	No. 2.	No. 3.	No. 4.	No. 5.	No. 6.	No. 7.	No. 8.	No. 9.	No. 10.
	Amount of taxes collected for the support of the poor.	Amount of taxes collected for the construction and repairs of streets, roads and bridges.	Amount of taxes collected for schools and school purposes, not including any appropriation received from the State.	Amount of taxes collected for any purpose not embraced in columns 1, 2 and 3, whether the same be State, county or local taxes.	Total amount of taxes collected for all purposes, as set forth in the four preceding columns.	Amount of taxes collected on personal property.	Amount of taxes collected on occupations.	Amount of taxes collected on licenses of all kinds, including wholesale and retail liquor licenses.	Amount of taxes collected on the real estate of railroad corporations.	Amount of taxes collected on the real estate of corporations other than railroads, including limited partnerships.
Brookville,	2,481 28	13,647 04	9,925 12	10,274 39	36,327 83	1,855 28	1,517 50	3,110 73	.....	493 52
Clayville,	787 04	4,919 00	2,361 12	3,797 76	11,864 92	269 35	1,100 41	860 28	.....	1,268 57
Clover,	331 72	2,732 02	580 51	842 40	4,486 65	167 44	59 92	11 82	8 50	.....
Corsica,	131 12	131 12	458 92	446 69	1,167 85	117 97	74 63	55 27	.....	.....
Eldred,	581 92	2,327 68	2,618 64	1,508 89	7,037 13	469 27	315 96	48 72	.....	.....
Falls Creek,	583 64	3,501 84	4,085 48	2,896 10	11,067 06	152 74	833 54	670 79	.....	.....
Gaskill,	404 60	1,213 82	1,213 82	996 74	3,828 98	222 86	135 98	9 00	.....	172 87
Heath,	188 11	1,081 61	658 37	425 66	2,353 75	60 08	53 38	.....	.....	.....
Henderson,	1,064 30	2,650 75	2,128 60	2,856 15	8,699 80	459 66	240 64	231 22	.....	3,891 28
Knox,	479 96	1,919 76	2,159 82	1,230 96	5,790 50	326 60	238 52	32 63	.....	.....
McCalmont,	1,520 16	3,800 40	3,800 40	4,413 20	13,534 16	332 53	1,593 87	795 46	.....	5,300 46
Oliver,	610 44	1,983 93	2,136 54	1,456 07	6,186 98	244 91	162 60	39 43	.....	36 60
Perry,	1,049 96	1,837 43	2,099 92	2,631 34	7,618 65	368 44	237 79	60 51	.....	1,393 28
Pine Creek,	453 64	1,701 15	2,154 79	1,165 57	5,475 15	319 82	275 07	20 98	18 80	.....
Polk,	262 12	786 36	917 42	618 31	2,584 21	121 21	66 91	11 70	.....	.....
Porter,	275 40	757 35	688 50	664 27	2,385 52	135 30	30 60	6 50	.....	.....
Punxsutawney,	3,195 76	9,564 40	15,978 80	22,954 09	51,693 05	1,068 00	2,855 33	5,132 98	.....	467 06
Reynoldsville,	1,467 24	4,401 72	8,803 44	8,366 14	23,038 54	732 84	1,894 61	2,368 45	.....	453 75
Ringgold,	446 76	893 52	893 52	1,077 47	3,311 27	146 39	84 17	35 12	.....	.....
Rosa,	736 53	1,104 79	1,841 33	1,506 73	5,189 38	411 81	274 70	5 50	1 45	.....
Snyder,	726 44	2,542 54	2,179 32	1,889 18	7,337 48	359 66	447 24	126 22	.....	2,313 58
Summerville,	123 32	308 30	493 28	375 80	1,300 70	56 14	179 60	64 91	10 72	.....

Union,	358 84	897 10	897 10	943 01	3,096 05	231 29	38 03	.....	.....	.....
Warsaw,	756 70	2,648 45	1,891 75	1,914 87	7,211 77	439 67	157 90	45 98	.....	.....
Washington,	1,028 72	6,858 52	3,600 52	2,935 52	14,423 28	928 56	526 39	270 31	6 76	2,579 51
West Reynoldsville,	284 40	284 40	1,137 60	1,387 52	3,093 92	30 04	280 30	213 00	94 00	.....
Worthville,	59 48	29 74	163 57	197 66	450 45	57 06	28 60	21 53	.....	.....
Winslow,	1,819 36	6,093 40	10,066 48	5,324 95	23,244 19	682 55	1,575 69	993 95	7 87	7,154 82
Young,	1,517 38	3,793 47	4,552 16	4,425 24	14,088 25	281 34	1,916 42	643 34	.....	7,212 45
Total,	$25,890 31	$91,115 63	$102,270 53	$96,462 85	$315,739 32	$12,223 79	$19,203 60	$16,916 61	$217 22	$36,405 70

JUNIATA COUNTY.

Names of Assessment Districts.	First Division. Showing the amount of taxes collected in the county for all purposes.					Second Division. Showing a specific return of all taxes on the subjects named.				
	No. 1. Amount of taxes collected for the support of the poor.	No. 2. Amount of taxes collected for the construction and repairs of streets, roads and bridges.	No. 3. Amount of taxes collected for schools and school purposes, not including any appropriation received from the State.	No. 4. Amount of taxes collected for any purpose not embraced in columns 1, 2 and 3, whether the same be State, county or local taxes.	No. 5. Total amount of taxes collected for all purposes, as set forth in the four preceding columns.	No. 6. Amount of taxes collected on personal property.	No. 7. Amount of taxes collected on occupations.	No. 8. Amount of taxes collected on licenses of all kinds, including wholesale and retail liquor licenses.	No. 9. Amount of taxes collected on the real estate of railroad corporations.	No. 10. Amount of taxes collected on the real estate of corporations other than railroads including limited partnerships.
Beale township,	$707 64	$1,060 78	$891 98	$1,466 50	$4,126 90	$110 63	$74 06	$38 38	.....	.....
Delaware township,	1,087 36	2,442 12	1,115 65	2,005 98	6,651 11	289 37	112 10	26 62	$59 04	.....
Fayette township,	1,156 20	2,826 61	1,987 37	3,840 54	9,810 72	614 17	149 28	69 97	.....	.....
Fermanagh township,	863 40	1,984 85	1,114 16	2,159 47	6,121 88	191 95	60 79	12 49	41 00	.....
Greenwood township,	177 71	706 52	320 27	688 13	1,892 63	105 72	39 42	112 56	.....	.....
Lack township,	1,545 24	1,422 34	1,590 24	1,025 88	5,583 70	178 16	81 08	18 96	.....	.....
Mifflintown borough,	795 45	1,636 81	3,159 03	3,059 11	8,650 40	606 00	357 53	589 81	2 30	.....

JUNIATA COUNTY—Continued.

Names of Assessment Districts.	First Division. Showing the amount of taxes collected in the county for all purposes.					Second Division. Showing a specific return of all taxes on the subjects named.				
	No. 1. Amount of taxes collected for the support of the poor.	No. 2. Amount of taxes collected for the construction and repairs of streets, roads and bridges.	No. 3. Amount of taxes collected for schools and school purposes, not including any appropriation received from the State.	No. 4. Amount of taxes collected for any purpose not embraced in columns 1, 2 and 3, whether the same be State, county or local taxes.	No. 5. Total amount of taxes collected for all purposes, as set forth in the four preceding columns.	No. 6. Amount of taxes collected on personal property.	No. 7. Amount of taxes collected on occupations.	No. 8. Amount of taxes collected on licenses of all kinds, including wholesale and retail liquor licenses.	No. 9. Amount of taxes collected on the real estate of railroad corporations.	No. 10. Amount of taxes collected on the real estate of corporations other than railroads, including limited partnerships.
Milford township,	$23 50	1,667 19	1,298 27	2,605 79	6,394 75	166 94	116 36	31 80	44 95	.....
Monroe township,	62 500	1,025 00	499 00	1,665 06	3,814 06	356 59	74 16	181 84	.....	.....
Patterson borough,	864 28	864 28	1,393 17	2,136 12	5,257 85	116 00	232 20	896 30	364 00	$26 00
Port Royal borough,	589 52	392 98	706 01	998 14	2,686 65	134 37	142 34	280 21	12 10	.....
Spruce Hill township,	442 61	1,251 52	1,083 38	1,862 09	4,639 60	162 06	32 30	24 47	.....	.....
Susquehanna township,	151 46	1,056 90	441 06	1,104 40	2,753 82	174 41	52 53	120 38	.....	.....
Thompsontown borough,	127 90	362 48	370 10	624 75	1,485 23	124 32	54 15	257 68	.....	.....
Turbett township,	420 41	1,018 41	737 90	1,618 32	3,795 04	98 35	69 08	21 69	.....	.....
Tuscarora township,	1,112 12	1,977 07	1,803 08	1,795 88	6,688 15	169 68	211 25	192 08	.....	.....
Walker township,	1,333 32	2,995 29	1,748 48	1,788 47	7,865 56	312 13	159 08	39 90	60 32	.....
Total,	$12,823 12	$24,691 15	$20,259 15	$30,444 63	$88,218 65	$3,910 85	$2,017 71	$2,915 23	$583 71	$26 00

LACKAWANNA COUNTY.

Names of Assessment Districts.	First Division. Showing the amount of taxes collected in the county for all purposes.					Second Division. Showing a specific return of all taxes on the subjects named.				
	No. 1.	No. 2.	No. 3.	No. 4.	No. 5.	No. 6.	No. 7.	No. 8.	No. 9.	No. 10.
	Amount of taxes collected for the support of the poor.	Amount of taxes collected for the construction and repairs of streets, roads and bridges.	Amount of taxes collected for schools and school purposes, not including any appropriation received from the State.	Amount of taxes collected for any purpose not embraced in columns 1, 2 and 3, whether the same be State, county or local taxes.	Total amount of taxes collected for all purposes, as set forth in the four preceding columns.	Amount of taxes collected on personal property.	Amount of taxes collected on occupations.	Amount of taxes collected on licenses of all kinds, including wholesale and retail liquor licenses.	Amount of taxes collected on the real estate of railroad corporations.	Amount of taxes collected on the real estate of corporations other than railroads, including limited partnerships.
Archbald borough,	$2,644 94	$220 41	$11,461 39	$9,918 52	$21,245 26	$133 96	$743 80	$1,240 00	$2,714 72	$11,317 02
Benton township,	514 05	1,709 19	1,370 81	2,827 29	6,511 34	112 55	35 79	60 00	.....	.....
Blakley borough,	2,203 44	183 62	8,446 52	10,099 10	20,932 68	242 88	555 40	60 00	98 16	6,421 26
Carbondale city,	11,574 72	3,253 90	38,880 64	29,299 40	83,008 66	1,655 86	2,030 90	8,792 87	4,793 42	1,917 42
Carbondale township,	3,007 00	1,857 27	3,537 66	1,680 39	10,082 32	36 42	184 80	480 00	2,416 27	3,217 46
Clifton township,	249 06	406 27	404 72	281 74	1,341 79	4 09	22 35	60 00	4 30	87 16
Covington township,	254 19	1,275 19	1,270 95	766 81	3,567 14	59 68	38 30	.....	15 59	317 63
Dalton borough,	102 12	51 06	1,633 95	1,945 42	3,732 55	278 60	94 10	120 00	.....	49 61
Dickson City borough,	3,229 39	.....	8,611 70	11,841 08	23,682 17	47 44	794 10	4,710 00	7,516 82	5,942 25
Dunmore borough,	6,979 85	.....	36,191 82	27,574 72	70,746 39	1,148 78	1,679 75	7,157 71	2,163 14	23,617 19
Elmhurst borough,	.....	.....	862 58	630 34	1,492 92	30 19	47 60	360 00	.....	103 14
Fell township,	4,329 16	.....	9,524 15	7,381 12	21,234 43	26 56	332 85	1,560 00	2,872 46	7,514 63
Glenburn borough,	67 45	.....	202 36	944 34	1,214 15	116 39	25 70	120 00	.....	.....
Gouldsboro borough,	.....	54 37	70 68	81 56	206 61	13 79	10 40	.....	.....	.....
Greenfield township,	308 65	1,543 27	1,543 27	2,314 90	5,710 09	59 14	22 90	60 00	.....	131 33
Jefferson township,	767 78	938 40	682 47	853 09	3,241 74	18 94	49 20	120 00	5 83	42 46
Jermyn borough,	1,505 44	.....	4,086 20	4,731 39	10,323 03	164 30	353 20	1,260 00	.....	2,912 17
Lackawanna township,	1,382 66	.....	5,991 52	2,304 43	9,678 61	24 20	319 60	.....	1,017 63	2,116 39
La Plume borough,	51 71	.....	517 18	1,034 36	1,603 25	41 74	28 45	.....	.....	469 92
Lehigh township,	.....	240 72	312 94	240 72	794 38	13 84	8 20	600 00	.....	.....
Madison township,	576 14	576 14	1,440 34	1,728 41	4,321 03	125 26	108 00	60 00	.....	90 12
Mayfield borough,	1,369 70	.....	2,225 76	4,965 15	8,560 61	48 85	322 80	1,320 00	75 63	4,216 73

LACKAWANNA COUNTY—Continued.

Names of Assessment Districts.	First Division. Showing the amount of taxes collected in the county for all purposes.					Second Division. Showing a specific return of all taxes on the subjects named.				
	No. 1. Amount of taxes collected for the support of the poor.	No. 2. Amount of taxes collected for the construction and repairs of streets, roads and bridges.	No. 3. Amount of taxes collected for schools and school purposes, not including any appropriation received from the State.	No. 4. Amount of taxes collected for any purpose not embraced in columns 1, 2 and 3, whether the same be State, county or local taxes.	No. 5. Total amount of taxes collected for all purposes, as set forth in the four preceding columns.	No. 6. Amount of taxes collected on personal property.	No. 7. Amount of taxes collected on occupations.	No. 8. Amount of taxes collected on licenses of all kinds, including wholesale and retail liquor licenses.	No. 9. Amount of taxes collected on the real estate of railroad corporations.	No. 10. Amount of taxes collected on the real estate of corporations other than railroads, including limited partnerships.
Moosic borough,	1,632 06	.....	8,173 90	5,440 20	15,246 16	54 72	379 60	1,200 00	4,967 42	12,964 31
Newton township,	.....	2,691 74	1,345 87	2,243 12	6,280 73	132 65	60 10	.....	.....	.....
North Abington township,	.....	669 83	665 67	1,248 14	2,583 64	34 97	9 80	.....	.....	.....
Old Forge borough,	3,698 69	.....	10,479 63	11,126 90	25,305 22	95 39	1,165 35	6,115 40	2,863 17	12,163 42
Olyphant borough,	2,775 44	2,312 87	11,101 78	7,401 18	23,591 27	153 68	790 25	5,160 00	5,672 97	4,972 14
Ransom township,	.....	2,082 29	1,561 72	1,735 24	5,379 25	136 74	65 30	.....	7 55	1,676 28
Roaring Brook township,	121 58	911 83	607 89	607 89	2,249 19	47 00	12 20	.....	.....	897 78
Scott township,	492 28	.....	2,401 38	4,082 35	6,976 01	213 47	46 10	60 00	.....	67 13
Scranton city,	107,639 18	71,278 80	342,059 47	222,789 53	743,766 98	19,101 38	14,498 60	179,839 79	44,617 83	55,167 41
South Abington township,	.....	1,237 87	3,919 91	3,094 67	8,252 45	321 29	174 10	240 00	.....	221 93
Spring Brook township,	166 64	1,499 74	833 19	833 19	3,332 76	38 59	18 40	.....	.....	196 55
Taylor borough,	5,684 51	.....	15,158 70	17,053 54	37,896 75	292 88	764 70	3,720 00	27,341 92	196 41
Throop borough,	2,518 20	.....	3,357 60	8,813 70	14,689 50	26 78	389 60	1,920 00	5,216 45	8,496 57
Vandling borough,	534 70	.....	2,352 66	2,571 88	5,459 24	12 35	113 90	600 00	.....	4,357 68
Waverly borough,	.....	.....	977 05	1,689 64	2,666 69	20 12	58 75	120 00	.....	.....
West Abington township,	50 25	351 72	251 23	602 94	1,256 14	12 82	7 60	.....	.....	.....
Winton borough,	1,783 13	.....	3,863 46	12,184 75	17,831 34	56 57	618 60	3,480 00	216 72	9,873 84
Total,	$168,214 11	$95,436 50	$548,380 72	$426,963 14	$1,238,994 47	$25,157 17	$26,978 05	$233,935 57	$114,518 00	$184,965 85

LANCASTER COUNTY.

Names of Collection Districts.	First Division. Showing amount of taxes collected in the county for all purposes.					Second Division. Showing a specific return of all taxes on the subjects named.				
	No. 1.	No. 2.	No. 3.	No. 4.	No. 5.	No. 6.	No. 7.	No. 8.	No. 9.	No. 10.
	Amount of taxes collected for the support of the poor.	Amount of taxes for the construction and repairs of streets, roads and bridges. This also includes the total borough tax in boroughs and the total city tax in Lancaster city.	Amount of taxes for schools and school purposes, not including any appropriation received from the State.	Amount of taxes for any purposes not embraced in columns 1, 2 and 3, whether the same be State, county or local taxes. This includes for each district county tax, State tax, mercantile license and liquor license.	Total amount of taxes for all purposes as set forth in the preceding columns, making the aggregate amount of taxes and licenses collected in the various districts of Lancaster county.	Amount of taxes on personal property, including county, school, road, city and borough taxes on horses and cattle, and State tax on money at interest and vehicles for hire.	Amount of taxes on occupations, including the poll tax levied by the county and the dollar tax levied by the school districts.	Amount of taxes on licenses of all kinds, including wholesale and retail liquor licenses and mercantile license.	Amount of taxes on the real estate of railroad corporations. This includes county, school, road, city and borough taxes.	Amount of taxes on the real estate of corporations, other than railroads, including limited partnerships. This includes county, school, road, city and borough taxes.
Adamstown borough,	.....	$566 72	$607 70	$1,262 70	$2,437 12	$470 00	$240 75	$460 00	.....	.....
Akron borough,	.....	808 90	1,537 45	1,318 50	3,664 85	416 00	258 50	489 50	.....	.....
Bart,	.....	1,742 50	1,814 00	2,207 13	5,763 63	562 00	405 60	368 00	.....	$18 00
Brecknock,	.....	3,118 70	2,363 90	2,682 40	8,165 00	731 00	602 50	381 00	.....	.....
Caernarvon,	.....	2,879 75	1,616 42	3,723 00	8,219 17	920 00	450 00	161 25	.....	28 00
Christiana borough,	.....	2,087 29	1,443 12	1,687 18	5,217 59	788 00	332 25	552 00	$98 00	52 00
Clay,	.....	2,435 10	2,475 16	4,172 54	9,082 80	1,156 00	537 00	187 75	.....	.....
Cocalico, East,	.....	3,853 00	2,687 00	4,217 80	10,757 80	1,510 00	330 50	102 00	7 80	.....
Cocalico, West,	.....	2,965 69	2,659 69	6,154 18	11,779 56	1,296 00	751 00	796 00	.....	.....
Colerain,	.....	3,466 00	3,446 00	3,733 14	10,645 14	817 00	530 25	249 50	.....	.....
Columbia borough,	.....	27,744 74	26,447 33	20,462 19	74,654 26	2,863 00	4,763 25	5,936 00	$21 00	9,011 50
Conestoga,	.....	1,978 18	2,882 19	4,796 17	9,656 54	1,301 00	619 75	502 25	.....	.....
Conoy,	.....	3,120 90	2,447 97	3,517 10	9,085 97	601 00	578 00	516 75	8 10	24 30
Denver borough,	.....	1,208 10	1,894 84	1,182 05	4,284 99	403 00	203 00	97 50	.....	.....
Donegal, East,	.....	5,287 14	7,836 19	9,948 78	23,072 11	2,612 00	1,132 50	358 00	44 60	162 00
Donegal, West,	.....	2,959 31	2,916 12	3,230 08	9,105 51	714 00	451 00	124 50	.....	.....
Drumore,	.....	2,760 00	3,059 05	2,918 76	8,677 81	1,696 00	459 75	286 00	.....	.....
Drumore, East,	.....	1,955 00	2,116 82	2,718 04	6,789 86	754 00	379 60	125 75	.....	.....

LANCASTER COUNTY—Continued.

Names of Collection Districts.	First Division. Showing amount of taxes collected in the county for all purposes.					Second Division. Showing a specific return of all taxes on the subjects named.				
	No. 1. Amount of taxes collected for the support of the poor.	No. 2. Amount of taxes for the construction and repairs of streets, roads and bridges. This also includes the total borough tax in boroughs and the total city tax in Lancaster city.	No. 3. Amount of taxes for schools and school purposes, not including any appropriation received from the State.	No. 4. Amount of taxes for any purposes not embraced in columns 1, 2 and 3, whether the same be State, county or local taxes. This includes for each district county tax, State tax, mercantile license and liquor license.	No. 5. Total amount of taxes for all purposes as set forth in the preceding columns, making the aggregate amount of taxes and licenses collected in the various districts of Lancaster county.	No. 6. Amount of taxes on personal property, including county, school, road, city and borough taxes on horses and cattle, and State tax on money at interest and vehicles for hire.	No. 7. Amount of taxes on occupations, including the poll tax levied by the county and the dollar tax levied by the school districts.	No. 8. Amount of taxes on licenses of all kinds, including wholesale and retail liquor licenses and mercantile license.	No. 9. Amount of taxes on the real estate of railroad corporations. This includes county, school, road, city and borough taxes.	No. 10. Amount of taxes on the real estate of corporations, other than railroads, including limited partnerships. This includes county, school, road, city and borough taxes.
Earl,	.....	5,581 92	5,050 09	8,214 63	18,846 64	2,428 00	714 00	281 00	.....	.....
Earl, East,	.....	5,758 27	4,867 95	7,548 17	18,174 39	2,507 00	1,128 25	537 50	.....	28 00
Earl, West,	.....	5,100 00	5,646 15	7,360 10	18,106 25	2,016 00	786 00	814 50	.....	9 80
Eden,	.....	1,150 00	1,036 44	1,163 08	3,349 52	309 00	242 75	8 50	.....	.....
Elizabeth,	.....	1,930 66	1,449 96	3,001 17	6,381 79	536 00	310 00	446 00	.....	.....
Elizabethtown borough,	.....	2,485 53	2,112 25	4,176 50	8,774 28	1,458 00	637 00	1,620 50	37 00	74 00
Ephrata borough,	.....	4,172 50	5,470 76	5,417 00	15,060 26	1,307 00	841 50	1,384 75	.....	178 60
Ephrata township,	.....	5,000 00	4,780 72	7,784 10	17,564 82	1,724 00	810 00	610 00	.....	152 00
Fulton,	.....	3,347 76	2,740 13	3,755 18	9,843 07	1,216 00	508 25	379 50	.....	.....
Hempfield, East,	.....	3,342 62	5,382 44	13,476 18	22,201 24	5,644 00	1,150 75	1,014 50	32 00	18 70
Hempfield, West,	.....	3,052 52	11,967 36	8,750 13	23,770 01	1,972 00	1,299 25	692 00	23 50	685 00
Lampeter, East,	.....	4,335 54	4,248 57	10,587 00	19,171 11	4,063 00	873 75	604 00	.....	.....
Lampeter, West,	.....	2,815 35	2,927 38	7,910 13	13,652 86	2,389 00	612 00	378 00	.....	.....
Lancaster township,	.....	1,160 00	3,241 14	5,613 80	10,014 94	1,314 00	480 00	410 00	.....	162 00
Leacock,	.....	3,972 10	3,230 37	7,842 14	15,044 61	2,542 00	670 25	376 25	27 25	.....
Leacock, Upper,	.....	2,809 07	2,874 19	8,417 43	14,100 69	2,560 00	672 00	528 75	11 50	.....
Lititz borough,	.....	2,726 00	4,340 00	3,758 04	10,824 04	1,332 00	594 00	772 00	15 60	87 00
Little Britain,	.....	2,597 28	2,597 28	3,472 60	8,667 16	850 00	517 00	181 25	.....	.....

Manheim borough,	.....	3,534 51	3,344 19	4,760 14	11,638 84	702 00	730 00	1,863 75	.....	69 80
Manheim township,	.....	4,230 80	4,820 25	12,601 80	21,652 85	3,210 60	1,111 25	699 50	142 00	124 00
Manor,	.....	4,700 00	7,846 15	17,047 12	29,593 27	6,010 00	1,740 75	638 50	11 50	18 70
Marietta borough,	.....	3,200 00	3,564 17	4,873 00	11,637 17	1,402 00	965 00	570 00	.....	.....
Martic,	.....	3,560 80	2,742 00	2,762 13	9,064 93	604 00	618 50	273 00	.....	.....
Mount Joy borough,	.....	3,078 92	3,955 34	4,437 12	11,471 38	1,020 00	758 75	2,287 50	20 00	171 00
Mount Joy township,	.....	3,942 18	4,310 08	7,187 84	15,440 10	1,316 00	762 00	259 25	.....	.....
New Holland borough,	.....	1,772 72	1,368 17	4,460 73	7,601 62	1,810 00	348 00	1,139 00	2 00	24 70
Paradise,	.....	2,578 37	4,400 00	7,133 81	14,112 18	2,283 00	840 50	531 75	274 50	156 80
Penn,	.....	1,128 73	3,410 18	7,691 14	12,230 05	1,798 00	699 75	354 00	.....	7 80
Pequea,	.....	4,236 17	2,653 52	6,203 18	13,092 87	2,516 00	434 00	392 00	.....	.....
Providence,	.....	2,001 68	3,124 06	3,804 73	8,930 47	541 00	572 25	374 25	.....	5 10
Quarryville borough,	.....	968 90	1,597 87	1,817 00	4,383 77	1,070 00	186 00	756 00	.....	67 30
Rapho,	.....	3,654 98	6,716 73	12,123 16	22,494 87	2,512 00	1,140 00	397 50	7 00	.....
Sadsbury,	.....	2,812 67	2,241 38	2,091 40	7,145 45	721 00	456 50	40 75	7 00	11 00
Salisbury,	.....	6,310 00	5,100 00	10,476 00	21,886 00	2,780 00	1,341 75	778 00	75 00	67 00
Strasburg borough,	.....	2,102 08	2,060 72	2,507 18	6,669 98	1,478 00	360 00	610 50	17 50	89 20
Strasburg township,	.....	3,610 14	3,004 26	6,618 14	13,232 54	1,618 00	655 00	33 25	16 40	.....
Warwick,	.....	3,488 53	9,739 79	9,942 16	23,170 48	2,241 00	1,158 25	1,048 50	.....	115 00
Washington borough,	.....	424 32	769 21	817 20	2,010 73	148 00	229 25	228 00	6 00	.....
Lancaster city,	.....	147,235 59	80,760 34	122,376 64	350,372 57	20,162 00	15,947 00	55,114 00	887 00	12,147 00
Total,	.....	$340,786 23	$301,742 54	$449,910 74	$1,092,439 51	$111,242 00	$56,965 25	$90,891 75	$2,583 15	$23,771 30

The poor are maintained as county charges. There is no separate levy for poor purposes. The money for the maintenance of the poor is drawn from the county funds upon presentation of a monthly statement and requisition by the board of poor directors and countersigned by the county commissioners. The amount thus expended for the year last past is $43,869.77, which is included in the aggregate of columns 4 and 5.

LAWRENCE COUNTY.

Names of Assessment Districts.	First Division. Showing the amount of taxes collected in the county for all purposes.					Second Division. Showing a specific return of all taxes on the subjects named.				
	No. 1.	No. 2.	No. 3.	No. 4.	No. 5.	No. 6.	No. 7.	No. 8.	No. 9.	No. 10.
	Amount of taxes collected for the support of the poor.	Amount of taxes collected for the construction and repairs of streets, roads and bridges.	Amount of taxes collected for schools and school purposes, not including any appropriation received from the State.	Amount of taxes collected for any purpose not embraced in columns 1, 2 and 3, whether the same be State, county or local taxes.	Total amount of taxes collected for all purposes, as set forth in the four preceding columns.	Amount of taxes collected on personal property.	Amount of taxes collected on occupations.	Amount of taxes collected on licenses of all kinds, including wholesale and retail liquor licenses.	Amount of taxes collected on the real estate of railroad corporations.	Amount of taxes collected on the real estate of corporations other than railroads, including limited partnerships.
New Castle,	$13,476 14	$25,300 00	$95,000 00	$251,853 78	$385,629 92	$7,272 82	$17,070 38	$59,073 03	$28,224 75	$107,709 00
Elwood City borough,	1,150 00	1,800 00	12,947 00	4,250 76	20,147 76	456 28	311 00	600 00	2 00	.....
Enon Valley borough,	50 00	181 00	969 87	915 03	2,115 90	81 95	80 00	400 00	.....	.....
Hazel Dell borough,	220 00	981 00	654 00	527 00	2,382 00	77 32	165 00	.....	.....	.....
New Wilmington borough,	200 00	675 00	1,155 51	2,650 00	4,680 51	718 30	105 00	.....	.....	.....
South New Castle borough,	145 00	648 00	1,602 78	318 31	2,714 09	20 75	160 00	.....	.....	.....
Volant borough,	.....	.....	175 00	164 19	339 19	52 41	18 00	.....	.....	.....
Wampum borough,	295 00	400 00	1,200 00	1,614 00	3,509 00	600 00	85 00	490 00	10 85	.....
Big Beaver township,	788 74	1,600 00	1,380 30	1,735 72	5,504 76	432 18	146 00	.....	21 95	.....
Hickory township,	211 22	1,688 75	900 00	1,928 16	4,728 13	499 31	70 00	.....	.....	.....
Little Beaver township,	720 00	1,700 00	1,620 00	1,952 26	5,992 26	346 77	27 00	.....	.....	.....
Mahoning township,	1,400 00	1,100 00	4,150 00	3,841 75	10,491 75	508 07	200 00	100 00	3 50	305 71
North Beaver township,	945 24	5,147 31	4,440 72	5,906 34	16,439 61	1,473 23	225 00	.....	.....	.....
Neshannock township,	717 17	2,487 87	1,978 78	2,519 95	7,703 77	470 50	85 00	.....	.....	.....
Perry township,	301 59	1,809 58	1,206 00	1,281 20	4,598 37	256 53	41 00	.....	.....	.....
Plain Grove township,	334 00	1,235 00	1,300 00	1,407 00	4,276 00	256 00	35 00	.....	.....	.....
Pulaski township,	1,000 00	3,200 00	2,200 00	3,713 00	10,113 00	880 41	110 00	.....	.....	.....
Scott township,	384 00	1,440 00	1,350 13	1,614 82	4,788 95	319 77	48 00	100 00	.....	.....
Slippery Rock township,	291 55	3,734 83	1,835 12	2,419 80	8,281 30	362 53	42 00	.....	.....	.....
Shenango township,	1,871 97	4,753 31	3,846 39	2,675 55	13,147 22	453 47	80 00	.....	.....	.....
Taylor township,	396 00	530 00	380 00	929 62	2,235 62	185 10	49 00	100 00	.....	.....

Union township,	564 00	2,800 00	3,104 44	2,277 58	8,746 02	211 88	185 00	.....	.....	.....
Washington township,	375 00	975 00	910 00	1,268 33	3,528 33	218 00	25 00	.....	.....	.....
Wayne township,	2,000 00	2,200 00	3,106 00	2,891 15	10,197 15	511 00	325 00	400 00	82 00	551 28
Wilmington township,	200 00	1,400 00	1,200 00	2,257 30	5,057 30	438 50	40 00	.....	.....	.....
Total,	$28,036 62	$67,786 65	$148,612 04	$302,912 60	$547,347 91	$17,103 08	$19,727 38	$61,263 03	$28,345 05	$108,565 99

LEBANON COUNTY.

Names of Assessment Districts.	First Division. Showing the amount of taxes collected in the county for all purposes.					Second Division. Showing a specific return of all taxes on the subjects named.				
	No. 1.	No. 2.	No. 3.	No. 4.	No. 5.	No. 6.	No. 7.	No. 8.	No. 9.	No. 10.
	Amount of taxes collected for the support of the poor.	Amount of taxes collected for the construction and repairs of streets, roads and bridges.	Amount of taxes collected for schools and school purposes, not including any appropriation received from the State.	Amount of taxes collected for any purpose not embraced in columns 1, 2 and 3, whether the same be State, county or local taxes.	Total amount of taxes collected for all purposes, as set forth in the four preceding columns.	Amount of taxes collected on personal property.	Amount of taxes collected on occupations.	Amount of taxes collected on licenses of all kinds, including wholesale and retail liquor licenses.	Amount of taxes collected on the real estate of railroad corporations.	Amount of taxes collected on the real estate of corporations other than railroads, including limited partnerships.
North Annville,	.....	$4,259 70	$5,476 75	$3,661 97	$13,398 42	$887 37	$97 80	$412 21	$4 20	$42 60
South Annville,	.....	2,719 32	4,078 98	3,751 97	10,550 27	744 23	81 25	400 21	.....	16 02
Bethel,	.....	3,519 64	2,749 84	4,023 92	10,293 40	1,098 91	21 21	759 24	1 00	5 00
Cold Springs,	.....	.....	240 66	120 33	360 99	32	75	.....	.....	97 79
Cornwall,	.....	1,959 79	8,819 06	8,094 56	18,873 41	203 95	49 90	72 40	.....	7,161 82
West Cornwall,	.....	802 19	1,718 99	1,775 09	4,296 27	310 28	29 90	378 19	.....	21 40
North Cornwall,	.....	3,305 22	1,549 32	2,735 58	7,590 12	280 15	49 90	469 10	.....	52 23
East Hanover,	.....	2,086 25	1,564 58	2,096 14	5,746 97	523 55	51 75	275 08	1 00	.....
Heidelburg,	.....	3,871 51	7,189 94	4,065 52	15,126 97	840 63	92 80	1,068 50	.....	60
Jamestown borough,	.....	158 84	952 95	1,407 90	2,519 69	423 19	24 30	674 00	.....	8 00

LEBANON COUNTY—Continued.

Names of Assessment Districts.	First Division. Showing the amount of taxes collected in the county for all purposes.					Second Division. Showing a specific return of all taxes on the subjects named.				
	No. 1. Amount of taxes collected for the support of the poor.	No. 2. Amount of taxes collected for the construction and repairs of streets, roads and bridges.	No. 3. Amount of taxes collected for schools and school purposes, not including any appropriation received from the State.	No. 4. Amount of taxes collected for any purpose not embraced in columns 1, 2 and 3, whether the same be State, county or local taxes.	No. 5. Total amount of taxes collected for all purposes, as set forth in the four preceding columns.	No. 6. Amount of taxes collected on personal property.	No. 7. Amount of taxes collected on occupations.	No. 8. Amount of taxes collected on licenses of all kinds, including wholesale and retail liquor licenses.	No. 9. Amount of taxes collected on the real estate of railroad corporations.	No. 10. Amount of taxes collected on the real estate of corporations other than railroads, including limited partnerships.
Jackson,	.....	6,186 39	8,248 52	7,070 54	21,505 45	1,820 23	149 20	1,273 19	2 40	12 50
North Lebanon,	.....	6,791 98	4,244 99	4,561 42	15,598 39	344 73	125 67	921 99	14 80	243 60
North Lebanon Independent District,	.....	1,446 52	4,546 19	3,617 65	9,610 36	102 31	54 06	1,875 69	2 40	950 80
South Lebanon,	.....	3,649 07	2,736 80	4,757 31	11,143 18	858 91	99 85	336 76	2 80	194 94
West Lebanon,	.....	891 38	3,565 50	2,076 45	6,533 33	54 95	28 00	240 60	53 00	1,406 02
North Londonderry,	.....	2,281 48	2,851 85	4,153 59	9,286 92	-,106 10	103 00	823 49	.....	35 65
South Londonderry,	.....	3,133 86	2,027 80	2,817 32	7,978 98	1,055 57	45 90	132 26	30	21 30
Mill Creek,	.....	4,050 27	4,050 27	4,752 81	12,826 35	1,053 47	120 20	1,071 45	.....	213 20
Swatara,	.....	1,914 06	1,777 35	1,301 10	4,992 51	141 25	32 86	117 47	.....	.....
Union,	.....	1,728 35	1,975 26	2,050 03	5,753 64	398 36	45 45	707 16	4 00	4 00
Lebanon—1st ward,	.....	1,184 00	7,741 64	12,669 71	21,595 35	829 71	162 45	1,999 07	.....	79 90
2d ward,	.....	1,005 00	6,804 88	12,367 03	20,176 91	1,608 31	110 20	3,105 47	1 60	124 80
3d ward,	.....	601 00	6,910 42	12,891 65	20,403 07	732 16	75 90	3,379 49	16 40	585 85
4th ward,	.....	1,182 00	14,247 20	29,184 30	44,613 50	1,393 64	93 80	9,675 96	101 40	846 20
5th ward,	.....	2,044 50	12,553 20	19,693 53	34,291 23	514 41	257 30	3,230 12	20 00	195 46
6th ward,	.....	424 00	3,350 33	5,129 13	8,903 46	135 54	69 08	737 11	43 00	142 90
7th ward,	.....	636 00	3,692 07	5,839 64	10,167 71	224 83	64 20	922 17	.....	106 60
Total,	*$18,000 00	$61,832 32	$125,665 34	$166,639 39	$372,136 85	$17,687 09	$2,157 68	$35,238 38	$268 90	$12,569 18

*No special tax levied for the above $18,000 appropriated out of the general fund for out-door relief, etc.

LEHIGH COUNTY.

Names of Assessment Districts.	First Division. Showing the amount of taxes collected in the county for all purposes.					Second Division. Showing a specific return of all taxes on the subjects named.				
	No. 1. Amount of taxes collected for the support of the poor.	No. 2. Amount of taxes collected for the construction and repairs of streets, roads and bridges.	No. 3. Amount of taxes collected for schools and school purposes, not including any appropriation received from the State.	No. 4. Amount of taxes collected for any purpose not embraced in columns 1, 2 and 3, whether the same be State, county or local taxes.	No. 5. Total amount of taxes collected for all purposes, as set forth in the four preceding columns.	No. 6. Amount of taxes collected on personal property.	No. 7. Amount of taxes collected on occupations.	No. 8. Amount of taxes collected on licenses of all kinds, including wholesale and retail liquor licenses.	No. 9. Amount of taxes collected on the real estate of railroad corporations.	No. 10. Amount of taxes collected on the real estate of corporations other than railroads, including limited partnerships.
Allentown,	.....	.....	$128,720 74	$360,266 93	$489,687 67	$23,528 29	$15,513 55	$67,734 41	$850 45	$20,004 71
Catasauqua,	.....	.....	14,110 02	23,408 46	37,518 48	2,436 85	1,672 40	4,828 70	.....	8,449 43
Coopersburg,	.....	.....	1,324 32	3,077 01	4,401 33	937 52	157 20	751 30	.....	.....
Coplay,	.....	.....	3,253 93	4,595 61	7,849 54	112 24	380 01	1,466 10	.....	2,163 42
Emaus,	.....	.....	2,693 26	5,812 99	8,506 35	728 81	477 27	1,621 75	.....	415 61
Fountain Hill,	.....	.....	2,215 13	6,349 27	8,564 40	574 38	355 74	652 45	.....	744 00
Macungie,	.....	.....	1,207 52	1,908 34	3,115 86	427 91	121 11	520 90	.....	369 88
Slatington,	.....	.....	12,299 08	16,283 16	28,582 24	780 40	1,663 24	4,121 20	55 43	946 33
West Bethlehem,	.....	.....	8,964 00	15,100 29	24,064 29	826 53	1,112 98	2,155 05	.....	493 16
Hanover,	.....	$3,073 41	6,775 92	5,226 31	15,075 64	1,065 03	335 81	1,324 85	.....	1,151 49
Heidelberg,	.....	6,020 67	1,854 53	2,409 19	10,284 39	650 83	140 70	791 80	.....	.....
Lower Macungie,	.....	5,120 50	5,330 42	4,101 86	14,552 78	572 89	447 63	1,106 60	.....	1,648 14
Lower Milford,	.....	2,376 98	2,159 02	2,432 91	6,968 91	620 48	112 95	499 15	.....	.....
Lowhill,	.....	973 59	1,340 70	1,247 79	3,562 08	279 19	54 53	471 60	.....	.....
Lynn,	.....	4,635 88	5,273 77	3,934 90	13,844 55	541 59	271 73	1,207 65	.....	.....
North Whitehall,	.....	6,279 78	6,169 22	5,177 78	17,726 78	728 32	364 61	1,626 85	33 16	1,816 88
Salisbury,	.....	4,949 54	6,815 62	5,607 07	17,372 23	501 48	677 15	1,569 85	144 09	1,221 19
South Whitehall,	.....	3,363 98	4,266 21	5,391 39	13,021 58	872 14	282 80	1,889 40	.....	189 73
Upper Macungie,	.....	1,778 15	2,721 41	3,756 60	8,256 16	468 01	161 76	1,241 10	.....	26 91
Upper Milford,	.....	5,918 19	3,886 00	3,600 55	13,404 74	941 27	605 68	682 60	.....	1,081 44
Upper Saucon,	.....	3,997 93	2,989 46	4,193 09	11,180 48	1,029 48	314 70	953 45	.....	364 22

LEHIGH COUNTY—Continued.

Names of Assessment Districts.	First Division. Showing the amount of taxes collected in the county for all purposes.					Second Division. Showing a specific return of all taxes on the subjects named.				
	No. 1. Amount of taxes collected for the support of the poor.	No. 2. Amount of taxes collected for the construction and repairs of streets, roads and bridges.	No. 3. Amount of taxes collected for schools and school purposes, not including any appropriation received from the State.	No. 4. Amount of taxes collected for any purpose not embraced in columns 1, 2 and 3, whether the same be State, county or local taxes.	No. 5. Total amount of taxes collected for all purposes, as set forth in the four preceding columns.	No. 6. Amount of taxes collected on personal property.	No. 7. Amount of taxes collected on occupations.	No. 8. Amount of taxes collected on licenses of all kinds, including wholesale and retail liquor licenses.	No. 9. Amount of taxes collected on the real estate of railroad corporations.	No. 10. Amount of taxes collected on the real estate of corporations other than railroads, including limited partnerships.
Washington,	.....	4,553 67	4,114 65	3,237 02	11,905 34	553 66	709 92	1,015 75	31 43	694 39
Weisenberg,	.....	1,221 38	2,321 58	2,165 78	5,708 74	340 72	51 81	747 10	.....	.....
Whitehall,	.....	15,210 05	14,194 09	11,047 02	40,451 16	1,608 64	1,465 31	2,333 35	16 43	20,079 86
Total,	$32,858 51	$69,473 70	$245,100 70	$500,431 32	$815,005 72	$41,126 66	$27,729 99	$101,452 76	$1,130 99	$61,865 89

For the construction of new bridges and repairing old ones, the sum of $4,986.41 was expended out of county funds.

LUZERNE COUNTY.

Names of Assessment Districts.	First Division. Showing the amount of taxes collected in the county for all purposes.					Second Division. Showing a specific return of all taxes on the subjects named.				
	No. 1. Amount of taxes collected for the support of the poor.	No. 2. Amount of taxes collected for the construction and repairs of streets, roads and bridges.	No. 3. Amount of taxes collected for schools and school purposes, not including any appropriation received from the State.	No. 4. Amount of taxes collected for any purpose not embraced in columns 1, 2 and 3, whether the same be State, county or local taxes.	No. 5. Total amount of taxes collected for all purposes, as set forth in the four preceding columns.	No. 6. Amount of taxes collected on personal property.	No. 7. Amount of taxes collected on occupations.	No. 8. Amount of taxes collected on licenses of all kinds, including wholesale and retail liquor licenses.	No. 9. Amount of taxes collected on the real estate of railroad corporations.	No. 10. Amount of taxes collected on the real estate of corporations other than railroads, including limited partnerships.
Ashley borough,	$2,322 34	$6,317 11	$14,506 53	$4,168 68	$27,314 66	$568 70	$2,232 76	$1,000 00	$1,045 27	$10,785 55
Avoca borough,	1,080 95	2,110 73	5,266 45	2,048 88	10,507 01	253 96	1,905 22	3,700 00	.....	5,111 62
Black Creek township,	.....	3,975 94	2,770 15	1,530 87	8,276 96	439 20	1,580 45	925 00	155 00	4,633 19
Butler township,	293 53	1,203 38	2,392 83	2,522 42	6,412 16	608 15	617 00	1,525 00	.....	1,562 77
Bear Creek township,	456 81	456 81	469 53	601 63	1,984 78	250 66	234 19	100 00	.....	1,247 10
Buck township,	.....	40	126 97	82 34	209 17	.....	18 67	.....	60 00	985 09
Courtdale borough,	239 96	932 70	491 04	432 97	2,096 67	10 00	177 19	.....	.....	95 10
Conyngham borough,	209 70	209 70	573 12	446 08	1,438 60	529 82	61 45	600 00	.....	69 70
Conyngham township,	276 00	1,876 29	1,395 44	1,761 84	5,309 57	513 33	266 15	200 00	.....	2,480 75
Dallas borough,	502 97	553 27	1,240 45	829 03	3,125 72	524 65	215 10	200 00	.....	166 22
Dallas township,	553 04	1,510 53	1,666 87	1,301 85	5,032 29	488 14	222 85	100 00	.....	104 70
Denison township,	276 00	808 00	1,880 72	577 08	3,541 80	116 55	304 28	100 00	35 28	410 00
Dorrance township,	372 22	1,172 93	712 47	438 23	2,695 85	105 36	240 75	100 00	.....	.....
Dorranceton borough,	3,977 48	1,303 12	9,647 94	7,450 48	22,379 02	582 41	1,166 08	.....	.....	5,840 43
Duryea borough,	2,600 98	1,200 00	6,674 15	4,476 17	14,951 30	155 12	1,310 43	7,000 00	177 35	7,124 58
Exeter borough,	2,639 12	3,581 76	9,123 91	4,199 11	19,534 90	363 03	766 95	6,250 00	.....	5,270 15
Exeter township,	.....	640 86	772 86	674 78	2,088 50	65 39	102 40	.....	.....	.....
Edwardsville borough,	1,718 40	5,102 82	6,315 21	3,246 39	16,382 82	500 37	3,230 15	5,950 00	62 00	6,770 12
Forty Fort borough,	2,104 49	3,173 88	7,011 35	4,090 16	16,379 88	834 96	860 91	200 00	28 25	410 80
Fairmount township,	.....	2,267 00	1,200 00	918 83	4,385 83	110 99	166 37	.....	.....	.....
Fairview township,	586 75	.....	3,621 52	1,077 20	5,285 47	130 35	285 65	500 00	408 65	1,493 05
Franklin township,	130 00	1,050 00	750 00	828 69	2,758 69	342 68	110 00	.....	.....	.....

LUZERNE COUNTY—Continued.

Names of Assessment Districts.	First Division. Showing the amount of taxes collected in the county for all purposes.					Second Division. Showing a specific return of all taxes on the subjects named.				
	No. 1. Amount of taxes collected for the support of the poor.	No. 2. Amount of taxes collected for the construction and repairs of streets, roads and bridges.	No. 3. Amount of taxes collected for schools and school purposes, not including any appropriation received from the State.	No. 4. Amount of taxes collected for any purpose not embraced in columns 1, 2 and 3, whether the same be State, county or local taxes.	No. 5. Total amount of taxes collected for all purposes, as set forth in the four preceding columns.	No. 6. Amount of taxes collected on personal property.	No. 7. Amount of taxes collected on occupations.	No. 8. Amount of taxes collected on licenses of all kinds, including wholesale and retail liquor licenses.	No. 9. Amount of taxes collected on the real estate of railroad corporations.	No. 10. Amount of taxes collected on the real estate of corporations other than railroads, including limited partnerships.
Freeland borough,	3,317 60	3,752 55	6,374 39	3,048 20	16,492 74	922 12	757 18	15,200 00	.....	345 70
Foster township,	2,507 45	988 00	11,348 16	3,810 35	18,653 96	84 04	1,740 95	300 00	544 80	6,495 40
Hanover township,	16,957 18	.....	46,219 79	30,156 16	93,333 13	184 14	1,665 12	2,800 00	33,695 25	45,070 15
Hazle township,	10,005 38	7,522 03	22,332 68	9,679 16	49,539 25	12,248 90	990 73	7,225 00	166 00	22,848 31
Hollenback township,	.....	1,058 42	1,105 19	607 80	2,771 41	131 40	319 33	100 00	.....	380 10
Hughestown borough,	620 00	990 00	2,816 55	1,178 96	5,605 51	57 00	585 35	1,200 00	520 18	2,046 70
Huntingdon township,	970 23	1,544 15	1,935 64	1,465 54	5,915 56	244 30	338 19	.....	.....	15 00
Hunlock township,	704 37	1,340 69	872 26	509 36	3,426 68	95 05	218 70	100 00	.....	.....
Jackson township,	561 31	265 72	1,189 17	817 41	2,833 61	194 38	166 42	.....	.....	62 15
Jeddo borough,	350 97	201 65	373 96	393 02	1,319 60	231 34	58 85	.....	.....	1,290 88
Jenkins township,	2,386 75	1,200 00	6,787 60	4,633 33	15,007 68	406 09	622 13	1,725 00	.....	9,448 33
Kingston borough,	3,182 65	7,492 40	12,335 25	6,979 43	29,989 73	2,991 30	2,400 65	3,400 00	720 73	2,536 18
Kingston township,	1,347 43	2,435 59	7,155 22	2,729 58	13,667 82	733 12	1,087 15	1,000 00	770 18	2,881 45
Laflin borough,	214 22	688 79	1,497 25	634 96	3,035 22	.....	44 60	.....	.....	3,515 73
Leake township,	230 13	2,301 34	1,425 52	1,239 53	5,196 52	137 28	328 82	200 00	.....	460 00
Laurel Run borough,	475 43	.....	1,757 65	887 84	3,120 92	79 71	80 25	.....	.....	3,873 18
Lehman township,	313 37	1,567 97	2,098 22	1,439 55	5,419 11	395 71	244 63	300 00	166 15	123 70
Luzerne borough,	1,227 05	5,877 50	6,110 40	2,383 09	15,598 04	326 69	2,400 70	3,700 00	.....	1,409 38
Miners Mills borough,	834 13	2,226 00	3,500 00	1,509 26	8,069 39	72 66	1,045 16	2800 00	.....	3,116 45
Nanticoke borough,	6,622 60	15,140 00	26,328 70	13,306 27	61,407 57	3,088 19	20,214 45	17,200 00	18,480 30	10,720 00
Nescopeck borough,	245 09	813 28	2,447 63	1,000 51	4,506 51	202 56	382 75	400 00	.....	.....
Nescopeck township,	430 46	1,606 88	781 33	864 32	3,682 99	123 94	310 22	.....	88 75	162 10

New Columbus borough,	55 75	160 00	251 62	187 37	674 74	13 28	50 77	.....	.....	.....
Newport township,	7,428 61	12,149 00	32,831 13	13,221 67	65,624 41	112 02	2,173 38	4,400 00	10,370 44	47,218 58
Parsons borough,	818 24	1,361 18	3,500 00	2,311 01	8,040 43	274 96	1,145 16	3,600 00	.....	3,670 35
Plymouth township,	6,023 89	15,219 50	24,849 98	10,730 44	56,883 81	299 82	4,250 95	5,300 00	5,919 66	16,344 10
Plymouth borough,	8,344 69	15,665 00	21,914 57	9,112 54	55,036 80	3,505 71	4,673 15	14,400 00	.....	9,882 40
Pittston township,	1,050 00	.....	4,620 18	2,749 82	8,420 00	53 31	1,118 45	2,700 00	.....	.....
Plains township,	5,819 92	4,182 00	18,200 00	41,534 16	71,736 08	620 60	3,510 55	5,200 00	1,269 38	20,180 15
Ross township,	570 24	2,152 96	1,247 08	799 46	4,769 74	248 61	165 00	.....	.....	245 20
Salem township,	1,195 05	1,048 90	2,169 70	1,367 06	5,720 71	452 99	388 72	230 00	.....	288 15
Shickshinny borough,	510 03	516 00	1,827 43	3,583 89	6,437 35	655 06	846 65	1,600 00	.....	166 00
Sugar Loaf township,	187 00	3,427 59	2,297 81	1,047 82	6,870 22	192 74	580 19	300 00	.....	980 65
Slocum township,	.....	1,206 21	2,970 04	415 50	4,591 75	26 68	204 00	300 00	55 73	46 70
Swoyersville borough,	1,070 71	1,628 43	4,222 46	3,574 09	10,495 69	36 07	960 37	4,000 00	.....	4,582 10
Sugar Notch borough,	796 14	726 30	4,630 72	1,633 58	7,795 74	25 26	998 46	2,200 00	.....	5,245 00
Union township,	376 69	565 73	979 39	1,348 93	3,270 74	727 57	302 25	.....	.....	.....
Warrior Run borough,	805 39	1,318 50	3,535 93	4,353 12	10,012 94	99 16	510 88	1,200 00	.....	4,000 00
West Hazleton borough,	1,384 90	2,050 00	3,150 59	1,398 64	7,984 13	118 15	1,240 86	.....	320 75	75 90
Wright township,	120 82	444 66	691 24	268 42	1,525 14	61 07	140 17	200 00	190 65	230 55
West Pittston borough,	4,469 60	6,370 65	16,209 44	17,570 77	44,620 46	7,816 47	4,121 58	.....	.....	6,244 92
West Wyoming borough,	1,125 87	2,246 05	2,190 04	2,042 61	7,604 57	434 31	505 40	1,400 00	18 20	3,718 22
Wyoming borough,	1,638 40	6,210 00	4,530 71	3,020 01	15,399 12	181 47	1,040 85	1,600 00	.....	3,402 65
White Haven borough,	258 22	644 94	2,797 02	3,005 06	6,762 24	1,575 05	995 17	.....	340 38	85 40
Wilkes-Barre township,	2,576 95	.....	11,169 05	6,453 20	20,199 20	52 36	1,610 33	2,800 00	30 62	15,330 74
Yatesville borough,	350 00	317 35	.....	715 08	1,382 43	236 92	228 75	.....	.....	2,610 55
Wilkes-Barre city,	50,472 60	59,340 77	137,956 16	91,800 25	339,569 78	26,311 44	91,245 18	89,650 00	2,632 45	91,216 55
Pittston city,	6,000 00	9,574 00	10,264 40	10,264 40	43,498 16	2,764 07	3,639 70	34,900 00	246 35	.....
Hazleton city,	14,262 42	10,288 15	12,298 85	12,298 85	74,312 93	8,391 66	4,285 10	35,500 00	1,473 19	6,370 28
Total,	$191,556 67	$257,262 06	$576,686 61	$381,779 09	$1,407,284 43	$85,767 95	$183,109 15	$299,950 00	$79,946 68	$413,585 17

LYCOMING COUNTY.

Names of Assessment Districts.	First Division. Showing the amount of taxes collected in the county for all purposes.					Second Division. Showing a specific return of all taxes on the subjects named.				
	No. 1. Amount of taxes collected for the support of the poor.	No. 2. Amount of taxes collected for the construction and repairs of streets, roads and bridges.	No. 3. Amount of taxes collected for schools and school purposes, not including any appropriation received from the State.	No. 4. Amount of taxes collected for any purpose not embraced in columns 1, 2 and 3, whether the same be State, county or local taxes.	No. 5. Total amount of taxes collected for all purposes, as set forth in the four preceding columns.	No. 6. Amount of taxes collected on personal property.	No. 7. Amount of taxes collected on occupations.	No. 8. Amount of taxes collected on licenses of all kinds, including wholesale and retail liquor licenses.	No. 9. Amount of taxes collected on the real estate of railroad corporations.	No. 10. Amount of taxes collected on the real estate of corporations other than railroads, including limited partnerships.
City of Williamsport,	$17,148 90	.....	$78,645 66	$216,318 40	$311,512 96	$306 89	$5,167 69	$31,154 70	$537 13	.....
Anthony township,	.....	$820 12	738 30	602 40	2,160 82	160 05	8 13	.....	.....	.....
Armstrong township,	.....	929 49	557 69	594 44	2,081 62	20 09	22 63	.....	4 88	.....
Bastress township,	.....	214 02	155 33	137 71	507 06	8 04	7 75	104 30	.....	.....
Brady township,	483 91	561 36	591 25	570 72	2,207 24	41 45	32 31	28 00	.....	.....
Brown township,	606 97	867 11	1,127 24	537 84	3,139 16	22 87	102 43	496 49	6 00	.....
Cascade township,	174 31	656 68	492 65	307 20	1,630 84	32 79	23 38	4 10	.....	.....
Clinton township,	931 82	2,090 27	1,286 87	1,802 87	6,111 83	72 85	124 50	.....	13 00	.....
Cogan House township,	273 32	2,511 02	1,323 30	885 32	4,992 96	66 59	63 13	31 21	.....	.....
Cummings township,	399 30	1,395 22	784 24	267 43	2,846 19	28 56	43 38	130 70	2 50	.....
Duboistown township,	82 00	375 00	290 00	512 07	1,259 07	4 86	76 63	400 00	.....	.....
Eldred township,	520 00	1,288 58	968 29	1,203 55	3,980 42	48 34	49 75	17 80	.....	.....
Fairfield township,	190 69	953 47	710 88	1,230 14	3,085 18	43 01	17 13	11 83	.....	.....
Franklin township,	787 42	978 66	1,113 45	780 53	3,600 06	67 73	50 00	106 60	.....	.....
Gamble township,	238 94	912 31	1,049 44	677 03	2,877 72	43 59	36 17	15 56	.....	.....
Hepburn township,	.....	1,964 30	2,357 32	1,202 34	5,523 96	71 40	49 13	123 40	.....	.....
Hughesville borough,	337 33	3,089 81	2,170 75	2,129 29	7,727 18	84 42	250 30	469 55	.....	.....
Jackson township,	117 49	939 96	822 47	695 71	2,575 36	47 61	37 75	215 25	.....	.....
Jersey Shore borough,	1,429 85	8,517 86	8,209 37	6,913 18	25,070 26	49 55	799 01	1,886 37	5 50	.....
Jordan township,	464 67	1,189 69	1,008 32	521 07	3,183 73	40 55	46 29	126 78	.....	.....
Lewis township,	1,656 71	1,907 63	1,522 85	733 11	5,820 30	36 83	109 25	380 55	.....	.....
Limestone township,	364 27	1,966 05	1,667 85	1,941 03	5,939 20	78 16	60 25	132 09	.....	.....

Loyalsock township,	3,652 50	5,119 71	5,189 58	5,665 63	19,627 42	160 92	519 73	620 87	8 50	.....
Lycoming township,	692 72	257 57	488 77	902 13	2,841 19	49 55	37 88	20 60	.....	.....
McHenry township,	597 06	1,926 90	941 92	464 44	3,930 32	24 14	100 13	788 82	.....	.....
McIntyre township,	601 20	1,636 79	2,051 00	1,129 11	5,418 10	57 75	216 75	504 86	.....	.....
McNett township,	80 00	1,400 00	1,071 75	441 83	2,993 58	24 36	39 38	113 20	.....	.....
Mifflin township,	300 00	1,500 00	1,834 00	602 34	4,236 39	47 19	21 75	100 00	.....	.....
Mill Creek township,	85 99	430 01	496 55	513 26	1,525 81	30 85	12 63	2 80	.....	.....
Montoursville borough,	515 40	1,558 60	3,824 28	4,364 17	10,262 45	36 55	258 49	774 17	.....	.....
Montgomery borough,	891 34	1,283 68	2,303 59	4,061 21	8,539 82	9 88	418 88	639 61	.....	.....
Moreland township	361 62	1,591 15	867 23	810 20	3,630 20	59 03	27 87	4 30	.....	.....
Muncy borough,	2,159 68	1,129 24	4,859 28	7,831 29	15,979 49	27 70	325 75	1,491 75	.....	.....
Muncy Creek township,	1,380 72	5,522 91	3,681 94	2,549 34	13,134 91	77 56	135 13	353 31	.....	.....
Muncy township,	1,084 63	1,495 57	839 81	1,916 60	5,336 61	74 05	66 13	135 55	7 50	.....
Nippenose township,	681 58	486 80	407 84	988 76	2,564 98	28 41	54 12	236 95	10 75	.....
Old Lycoming township,	628 18	491 58	540 00	1,035 62	2,695 38	79 25	40 25	.....	.....	.....
Penn township,	558 97	1,223 61	976 56	672 78	3,431 92	53 22	36 13	118 70	.....	.....
Piatt township,	372 52	714 28	989 36	729 72	2,755 88	30 34	26 88	4 40	19 00	.....
Picture Rocks borough,	281 34	250 14	787 89	670 32	1,989 69	6 95	89 75	44 60	.....	.....
Pine township,	399 02	2,660 72	1,330 36	778 57	5,168 67	55 77	86 75	174 22	.....	.....
Plunkets Creek township,	463 22	912 52	575 00	318 79	2,269 53	23 99	32 25	17 42	.....	.....
Porter township,	499 20	1,307 63	1,094 27	1,433 64	4,334 74	37 73	101 75	.....	10 38	.....
Salladasburg,	122 42	153 22	220 75	274 01	770 43	6 93	36 38	232 21	.....	.....
South Williamsport borough,	239 73	2,548 47	9,696 31	11,079 01	22,963 52	27 12	437 68	939 74	6 25	.....
Shrewsbury township,	414 98	1,161 24	663 56	484 41	2,724 19	25 32	50 88	247 80	.....	.....
Susquehanna township,	.....	458 21	393 75	546 40	1,398 36	18 11	26 00	107 89	10 00	.....
Upper Fairfield township,	955 48	266 19	1,254 41	1,126 25	3,602 33	63 53	48 13	140 03	.....	.....
Washington township,	929 78	2,491 73	1,223 76	1,734 76	6,380 63	91 76	56 50	152 55	.....	.....
Watson township,	14 00	539 21	288 69	272 43	1,114 33	21 66	16 88	.....	.....	.....
Wolf township,	409 89	1,366 72	956 43	1,501 03	4,234 13	60 47	43 75	4 20	.....	.....
Woodward township,	147 00	1,000 00	730 00	1,140 57	3,017 57	48 23	64 75	142 60	13 00	.....
Total,	$45,728 07	$76,953 01	$155,422 16	$296,602 [illegible]	$576,705 33	$2,668 55	$10,636 32	$13,548 13	$654 39	.....

McKEAN COUNTY.

Names of Assessment Districts.	First Division. Showing the amount of taxes collected in the county for all purposes.					Second Division. Showing a specific return of all taxes on the subjects named.				
	No. 1.	No. 2.	No. 3.	No. 4.	No. 5.	No. 6.	No. 7.	No. 8.	No. 9.	No. 10.
	Amount of taxes collected for the support of the poor.	Amount of taxes collected for the construction and repairs of streets, roads and bridges.	Amount of taxes collected for schools and school purposes, not including any appropriation received from the State.	Amount of taxes collected for any purpose not embraced in columns 1, 2 and 3, whether the same be State, county or local taxes.	Total amount of taxes collected for all purposes, as set forth in the four preceding columns.	Amount of taxes collected on personal property.	Amount of taxes collected on occupations.	Amount of taxes collected on licenses of all kinds, including wholesale and retail liquor licenses.	Amount of taxes collected on the real estate of railroad corporations.	Amount of taxes collected on the real estate of corporations other than railroads, including limited partnerships.
Annin township,	$475 50	$1,902 00	$2,080 31	$756 32	$5,214 13	$501 15	$220 30	$13 40	.....	.....
Bradford city,	7,932 20	9,460 00	55,376 16	87,234 16	160,002 52	9,376 25	7,246 75	26,975 75	$1,672 09	$1,357 90
Bradford township,	1,518 39	5,693 68	5,314 10	2,212 17	14,738 34	947 60	1,194 34	76 25	.....	411 36
Ceres township,	464 48	2,322 44	2,322 44	850 16	5,959 52	442 10	151 42	65 30	.....	.....
Corydon township,	672 62	3,363 14	1,849 72	914 23	6,799 71	141 80	105 40	.....	.....	.....
Eldred borough,	566 96	1,050 46	3,256 17	2,434 89	7,308 48	751 36	832 70	1,232 16	75 16	175 14
Eldred township,	664 56	2,824 12	2,824 39	1,246 78	7,559 85	432 16	235 80	146 70	38 20	121 24
Foster township,	1,170 88	6,551 73	7,610 74	2,243 16	17,576 51	890 62	1,025 45	170 45	20 45	145 30
Hamilton township,	651 86	1,629 67	2,933 40	1,378 64	6,593 57	485 90	275 56	106 48	32 90	287 60
Hamlin township,	1,072 24	3,284 44	5,094 24	3,072 56	12,523 48	498 76	825 78	940 18	90 62	465 10
Kane township,	2,753 12	5,626 74	20,641 20	8,416 20	37,437 26	1,642 65	2,621 78	3,675 14	401 78	876 98
Keating township,	1,680 70	7,563 18	6,722 83	2,654 13	18,620 84	1,072 19	1,274 40	155 17	20 86	874 75
Lafayette township,	933 68	3,151 19	4,668 44	1,832 14	10,585 45	301 18	670 45	590 74	14 20	180 18
Liberty township,	1,131 70	7,292 66	3,678 03	1,596 87	13,699 26	321 65	300 20	14 45	.....	80 75
Mt. Jewett borough,	705 24	1,104 54	5,289 86	3,078 65	10,178 29	575 80	902 60	1,550 90	98 74	402 17
Norwich township,	1,723 01	4,953 88	2,584 51	2,216 62	11,478 02	192 54	145 75	85 78	8 75	125 32
Otto township,	762 68	2,288 04	4,480 76	1,550 68	9,082 16	476 20	595 45	285 85	.....	172 91
Port Allegany borough,	1,254 22	1,675 40	6,525 04	4,265 76	13,720 42	1,026 42	1,324 42	2,116 78	135 44	990 40
Sergeant township,	791 16	2,966 87	2,571 28	1,456 85	7,786 16	245 76	295 76	275 42	27 56	476 19
Smethport borough,	959 64	1,376 18	7,197 36	5,978 25	15,511 43	3,542 81	1,739 65	2,140 61	142 70	665 80
Wetmore township,	1,020 42	2,551 05	5,102 10	1,576 84	10,250 41	320 86	315 64	30 14	15 98	1,116 54
Total,	$28,905 26	$78,631 41	$158,123 08	$136,966 66	$402,625 81	$24,185 76	$23,299 60	$40,647 68	$2,795 43	$11,925 63

MERCER COUNTY.

Names of Assessment Districts.	First Division. Showing the amount of taxes collected in the county for all purposes.					Second Division. Showing a specific return of all taxes on the subjects named.				
	No. 1. Amount of taxes collected for the support of the poor.	No. 2. Amount of taxes collected for the construction and repairs of streets, roads and bridges.	No. 3. Amount of taxes collected for schools and school purposes, not including any appropriation received from the State.	No. 4. Amount of taxes collected for any purpose not embraced in columns 1, 2 and 3, whether the same be State, county or local taxes.	No. 5. Total amount of taxes collected for all purposes, as set forth in the four preceding columns.	No. 6. Amount of taxes collected on personal property.	No. 7. Amount of taxes collected on occupations.	No. 8. Amount of taxes collected on licenses of all kinds, including wholesale and retail liquor licenses.	No. 9. Amount of taxes collected on the real estate of railroad corporations.	No. 10. Amount of taxes collected on the real estate of corporations other than railroads, including limited partnerships.
Clarksville borough,	.....	$205 90	$643 19	$344 57	$1,193 66	$46 92	$17 40	$34 40	.....	.....
Coolspring township,	.....	1,737 01	589 92	2,261 89	4,588 82	220 96	11 56	8 95	.....	.....
Deer Creek township,	.....	1,140 18	412 33	1,064 75	2,617 26	154 99	97	2 30	.....	....
Delaware township,	.....	3,940 28	1,262 56	4,434 28	9,237 12	514 49	84 63	31 68	$41 77	.....
East Lackawannock township,	.....	1,552 52	1,011 79	2,473 73	5,038 04	252 34	9 75	.....	.....	.....
Fairview township,	.....	1,535 16	488 47	1,868 41	3,892 04	165 56	6 80	7 28	.....	.....
Findley township,	.....	2,101 63	1,170 87	3,655 46	6,927 96	268 29	64 60	23 65	1 05	.....
Fredonia borough,	.....	600 45	655 26	679 11	1,934 82	441 61	76 47	112 47	.....	.....
French Creek township,	.....	2,539 70	980 21	1,765 59	5,285 50	256 00	8 65	25 70	2 62	.....
Greene township,	.....	3,977 48	661 14	2,343 98	6,982 60	201 48	7 12	.....	.....	.....
Greenville borough,	.....	20,853 54	14,519 44	10,444 42	45,817 40	320 65	1,977 65	3,153 72	415 95	$1,722 55
Grove City borough,	.....	3,953 92	6,876 20	2,851 47	13,681 59	132 28	570 60	667 10	.....	226 80
Hempfield township,	.....	1,650 02	631 13	2,401 42	4,682 57	189 75	78 40	.....	98 95	.....
Hickory township,	.....	5,474 44	5,080 30	5,965 57	16,520 40	450 28	394 95	73 94	88 48	191 87
Jackson township,	.....	2,240 31	876 27	2,093 70	5,210 28	254 71	63 86	.....	.....	123 75
Jackson Centre borough,	.....	111 93	785 05	449 69	1,346 67	70 24	36 00	75 00	.....	.....
Jamestown borough,	.....	1,129 29	1,802 68	1,290 88	4,222 85	96 30	245 50	194 69	9 00	108 00
Jefferson township,	.....	2,895 66	1,729 88	2,925 14	7,550 68	966 12	9 90	28 00	.....	.....
Lackawannock township,	.....	1,737 59	1,657 27	1,928 95	5,323 84	259 60	37 35	25 60	.....	.....
Lake township,	.....	938 26	463 09	1,594 85	2,996 29	147 55	13 50	16 90	.....	.....
Liberty township,	.....	890 49	1,483 54	1,463 15	3,837 18	220 21	24 37	19 58	.....	.....
Mercer borough,	.....	5,698 52	5,290 06	4,375 01	15,363 59	311 61	623 75	534 34	.....	198 35

MERCER COUNTY—Continued.

Names of Assessment Districts.	First Division. Showing the amount of taxes collected in the county for all purposes.					Second Division. Showing a specific return of all taxes on the subjects named.				
	No. 1.	No. 2.	No. 3.	No. 4.	No. 5.	No. 6.	No. 7.	No. 8.	No. 9.	No. 10.
	Amount of taxes collected for the support of the poor.	Amount of taxes collected for the construction and repairs of streets, roads and bridges.	Amount of taxes collected for schools and school purposes, not including any appropriation received from the State.	Amount of taxes collected for any purpose not embraced in columns 1, 2 and 3, whether the same be State, county or local taxes.	Total amount of taxes collected for all purposes, as set forth in the four preceding columns.	Amount of taxes collected on personal property.	Amount of taxes collected on occupations.	Amount of taxes collected on licenses of all kinds, including wholesale and retail liquor licenses.	Amount of taxes collected on the real estate of railroad corporations.	Amount of taxes collected on the real estate of corporations other than railroads, including limited partnerships.
Mill Creek township,	.....	2,077 69	1,373 46	1,783 67	5,234 82	267 11	.....	.....	.....	.....
New Lebanon borough,	.....	127 04	245 63	330 98	703 65	34 06	22 42	33 35	.....	.....
New Vernon township,	.....	1,183 13	822 97	1,542 94	3,549 04	186 97	1 24	10 39	3 82	.....
Otter Creek township,	.....	1,139 86	672 27	1,285 67	3,097 80	149 45	3 06	.....	.....	.....
Perry township,	.....	1,886 32	576 14	2,272 59	4,735 05	204 36	68 00	96 90	.....	.....
Pine township,	.....	3,259 14	2,005 30	3,299 00	8,563 44	374 60	162 45	.....	.....	153 60
Pymatuning township,	.....	5,015 96	3,321 00	5,659 58	13,996 54	512 45	128 25	70 35	.....	.....
Salem township,	.....	1,213 31	598 29	1,323 96	3,135 56	178 11	8 10	4 45	.....	.....
Sandy Creek township,	.....	1,064 53	669 26	1,697 69	3,431 48	158 32	3 00	.....	.....	.....
Sandy Lake borough,	.....	1,187 26	1,543 11	966 19	3,696 56	81 52	174 90	190 22	.....	.....
Sandy Lake township,	.....	2,021 24	1,210 29	2,474 29	5,705 82	348 13	17 42	.....	.....	.....
Sharon borough,	.....	51,563 39	24,501 30	20,854 01	96,918 70	621 81	5,152 87	9,371 58	155 57	14,805 35
South Sharon borough,	.....	23,691 75	15,836 88	10,692 28	50,220 91	158 81	1,394 17	5,660 13	.....	28,985 00
Sharpsville borough,	.....	10,135 07	8,216 22	5,131 61	23,482 90	168 76	1,016 73	1,731 13	48 95	8,139 05
Sheakleyville borough,	.....	455 20	283 04	170 28	908 52	33 46	73 80	49 99	.....	.....
Shenango township,	.....	3,383 66	2,390 41	3,633 08	9,407 15	416 82	72 67	.....	.....	.....
Springfield township,	.....	2,866 05	1,979 25	3,286 01	8,131 31	462 71	84 15	64 45	.....	.....
Stoneboro borough,	.....	1,239 58	1,528 07	1,315 42	4,083 07	108 52	174 37	266 25	1 87	67 50
Sugar Grove township,	.....	1,504 33	496 59	1,332 02	3,332 94	141 32	32 00	7 45	44 39	.....
West Middlesex borough,	.....	1,400 70	1,856 05	1,288 51	4,545 26	72 18	203 07	235 06	.....	1,242 50

West Salem township,	.....	2,787 73	1,473 07	4,718 07	8,978 87	401 65	81 56	10 50	3 79	318 75
Wheatland borough,	.....	1,343 32	1,174 99	825 57	3,343 88	29 73	223 12	914 25	.....	1,111 50
Wilmington township,	.....	1,273 70	723 25	1,506 09	3,503 04	175 10	6 00	2 25	.....	.....
Wolf Creek township,	.....	1,228 57	421 20	1,478 72	3,128 49	161 19	7 44	6 50	.....	.....
Worth township,	.....	2,364 98	1,036 50	2,642 60	6,044 08	285 61	31 93	40 62	.....	.....
Total,	.....	$192,317 79	$124,025 28	$130,886 85	$456,229 92	$11,674 72	$13,512 90	$23,761 21	$915 61	$58,2 4 57

The support of the poor is paid from the county fund; amount paid for 1903 was $33,066.15.

MIFFLIN COUNTY.

Names of Assessment Districts.	First Division. Showing the amount of taxes collected in the county for all purposes.					Second Division. Showing a specific return of all taxes on the subjects named.				
	No. 1. Amount of taxes collected for the support of the poor.	No. 2. Amount of taxes collected for the construction and repairs of streets, roads and bridges.	No. 3. Amount of taxes collected for schools and school purposes, not including any appropriation received from the State.	No. 4. Amount of taxes collected for any purpose not embraced in columns 1, 2 and 3, whether the same be State, county or local taxes.	No. 5. Total amount of taxes collected for all purposes, as set forth in the four preceding columns.	No. 6. Amount of taxes collected on personal property.	No. 7. Amount of taxes collected on occupations.	No. 8. Amount of taxes collected on licenses of all kinds, including wholesale and retail liquor licenses.	No. 9. Amount of taxes collected on the real estate of railroad corporations.	No. 10. Amount of taxes collected on the real estate of corporations other than railroads, including limited partnerships.
Armagh township,	.....	$2,741 62	$2,819 34	$2,893 84	$8,454 80	$126 93	$792 84	$246 37	.....	$155 10
Bratton township,	.....	698 10	750 06	1,315 71	2,763 87	191 37	300 14	136 47	$46 35	5 40
Brown township,	.....	2,198 13	3,478 44	3,560 11	9,236 68	301 29	661 71	291 34	5 77	508 53
Decatur township,	.....	2,580 34	1,347 56	1,180 27	5,108 17	221 23	418 16	43 61	8 64	.....
Derry township,	.....	4,416 69	3,832 25	6,021 74	14,230 68	279 10	1,575 80	216 24	.....	2,487 12
Granville township,	.....	1,876 25	1,587 14	[illegible] 00	[illegible],289 29	231 89	523 50	117 61	312 80	85 51
Lewistown borough,	.....	1,312 97	8,979 70	16,920 20	27,212 87	1,726 80	2,399 40	3,245 28	97 80	820 50
McVeytown borough,	.....	696 22			1,945 31	93 53	251 70	289 92	5 61	.....
Menno township,	.....	1,360 52	1,121 66	2,001 43	4,483 61	205 20	291 38	39 70	.....	1 00

MIFFLIN COUNTY—Continued.

Names of Assessment Districts.	First Division. Showing the amount of taxes collected in the county for all purposes.					Second Division. Showing a specific return of all taxes on the subjects named.				
	No. 1. Amount of taxes collected for the support of the poor.	No. 2. Amount of taxes collected for the construction and repairs of streets, roads and bridges.	No. 3. Amount of taxes collected for schools and school purposes, not including any appropriation received from the State.	No. 4. Amount of taxes collected for any purpose not embraced in columns 1, 2 and 3, whether the same be State, county or local taxes.	No. 5. Total amount of taxes collected for all purposes, as set forth in the four preceding columns.	No. 6. Amount of taxes collected on personal property.	No. 7. Amount of taxes collected on occupations.	No. 8. Amount of taxes collected on licenses of all kinds, including wholesale and retail liquor licenses.	No. 9. Amount of taxes collected on the real estate of railroad corporations.	No. 10. Amount of taxes collected on the real estate of corporations other than railroads, including limited partnerships.
Newton Hamilton borough,	.....	109 63	674 20	522 17	1,306 00	22 69	131 48	85 64	9 88	.....
Oliver township,	.....	2,319 12	1,173 79	2,210 49	5,703 40	268 17	239 38	15 28	15 41	.....
Union township,	.....	2,270 00	1,860 16	3,390 13	7,520 29	352 60	458 98	267 87	.....	.....
Wayne township,	.....	2,102 92	2,014 56	1,693 41	5,810 89	181 23	291 50	22 39	92 95	281 84
Total,	.....	$24,612 51	$30,529 80	$44,023 65	$99,165 96	$4,502 03	$8,408 97	$5,017 12	$595 24	$4,345 00

Appropriation for support of the poor, $4,646.00.

MONROE COUNTY.

Names of Assessment Districts.	First Division. Showing the amount of taxes collected in the county for all purposes.					Second Division. Showing a specific return of all taxes on the subjects named.				
	No. 1. Amount of taxes collected for the support of the poor.	No. 2. Amount of taxes collected for the construction and repairs of streets, roads and bridges.	No. 3. Amount of taxes collected for schools and school purposes, not including any appropriation received from the State.	No. 4. Amount of taxes collected for any purpose not embraced in columns 1, 2 and 3, whether the same be State, county or local taxes.	No. 5. Total amount of taxes collected for all purposes, as set forth in the four preceding columns.	No. 6. Amount of taxes collected on personal property.	No. 7. Amount of taxes collected on occupations.	No. 8. Amount of taxes collected on licenses of all kinds, including wholesale and retail liquor licenses.	No. 9. Amount of taxes collected on the real estate of railroad corporations.	No. 10. Amount of taxes collected on the real estate of corporations other than railroads, including limited partnerships.
Barrett,	$201 54	$2,015 40	$1,209 24	$1,517 89	$4,944 07	$381 42	$322 85	$264 75	$14 00	$330 33
Chestnuthill,	618 78	1,443 80	1,856 34	2,894 51	6,813 43	564 36	400 93	620 65	.....	154 35
Coolbaugh,	.....	2,317 42	2,124 30	2,810 60	7,252 32	537 18	607 61	655 14	216 15	1,663 65
Delaware Water Gap,	.....	1,058 53	940 91	2,996 31	4,995 75	214 16	371 93	702 37	40 50	454 68
East Stroudsburg,	1,049 11	3,671 89	6,294 66	7,596 41	18,612 07	1,061 55	1,736 00	1,693 75	106 95	1,511 64
Eldred,	304 63	1,208 79	812 34	1,581 11	3,906 87	323 74	193 73	239 83	.....	67 50
Hamilton,	782 60	2,086 94	2,608 68	3,538 25	9,016 47	756 89	377 74	484 94	62 00	344 10
Jackson,	512 52	1,409 42	597 92	1,067 64	3,587 50	269 30	120 87	129 43	9 88	665 18
Middle Smithfield,	438 24	2,045 13	1,171 50	1,689 15	5,344 02	446 55	187 85	13 49	.....	.....
Paradise,	362 80	1,329 34	604 70	1,429 87	3,726 71	240 94	174 36	133 73	29 33	.....
Pocono,	263 77	1,582 64	1,714 52	2,070 25	5,631 18	548 04	329 13	461 84	1 85	456 91
Polk,	.....	1,195 29	2,689 40	2,181 16	6,065 85	577 86	369 90	475 13	.....	55 99
Price,	119 63	398 77	358 89	218 14	1,095 43	102 58	69 39	.....	.....	118 75
Ross,	121 88	975 06	487 53	987 12	2,571 59	171 28	117 00	340 03	.....	42 03
Smithfield,	1,825 52	2,510 08	1,140 95	3,081 65	8,558 20	659 20	392 28	258 37	32 30	357 2
Stroud,	982 57	3,438 98	1,473 85	3,027 93	8,923 33	739 97	430 10	247 28	159 12	248 30
Stroudsburg,	3,004 29	7,532 00	8,382 59	12,929 06	31,847 94	2,200 60	3,118 50	3,035 68	129 50	1,793 7[illegible]
Tobyhanna,	419 74	2,098 72	1,888 95	1,708 36	6,115 77	293 84	417 30	568 23	26 00	2,024 50
Tunkhannock,	.....	748 08	748 08	450 04	1,946 20	107 52	70 33	113 74	.....	291 41
Total,	$11,007 62	$39,066 28	$37,105 35	$53,775 45	$140,954 70	$10,196 98	$9,807 80	$10,438 38	$857 61	$10,590 49

In addition to the amount reported in column No. 2, the county expended on new bridges and bridge repairs the sum of $13,640.07.

MONTGOMERY COUNTY.

Names of Assessment Districts.	First Division. Showing the amount of taxes collected in the county for all purposes.					Second Division. Showing a specific return of all taxes on the subjects named.				
	No. 1. Amount of taxes collected for the support of the poor.	No. 2. Amount of taxes collected for the construction and repairs of streets, roads and bridges.	No. 3. Amount of taxes collected for schools and school purposes, not including any appropriation received from the State.	No. 4. Amount of taxes collected for any purpose not embraced in columns 1, 2 and 3, whether the same be State, county or local taxes.	No. 5. Total amount of taxes collected for all purposes, as set forth in the four preceding columns.	No. 6. Amount of taxes collected on personal property.	No. 7. Amount of taxes collected on occupations.	No. 8. Amount of taxes collected on licenses of all kinds, including wholesale and retail liquor licenses.	No. 9. Amount of taxes collected on the real estate of railroad corporations.	No. 10. Amount of taxes collected on the real estate of corporations other than railroads, including limited partnerships.
Ambler,	.....	$9,955 64	$9,570 47	$3,175 93	$22,702 04	$770 57	$1,597 25	$792 23	$95 75	$3,325 00
Bridgeport,	.....	8,515 43	7,303 74	2,989 02	18,808 19	592 35	1,932 34	1,378 28	274 51	3,643 21
Conshohocken,	.....	18,000 49	11,134 21	6,097 91	35,232 61	1,516 63	3,400 40	5,099 31	595 62	5,262 77
Collegeville,	.....	1,624 40	1,950 46	1,299 78	4,874 64	521 04	265 95	689 93	50 40	84 00
East Greenville,	.....	1,558 28	1,444 11	1,372 63	4,375 02	584 03	484 18	615 57	.....	.....
Green Lane,	.....	128 25	620 72	405 18	1,154 15	270 60	100 30	1,043 38	.....	70 55
Hatboro,	.....	3,194 46	3,282 01	1,844 70	8,321 17	829 59	515 60	650 51	25 20	437 50
Hatfield borough,	.....	2,442 00	1,716 80	522 52	4,681 32	147 99	205 06	508 94	.....	.....
Jenkintown,	.....	9,194 51	4,820 44	3,935 94	17,950 89	1,337 54	1,313 12	937 62	.....	1,102 00
Lansdale,	.....	7,842 78	8,043 38	3,938 32	19,824 48	1,625 28	1,767 00	1,638 55	18 00	571 65
Narberth,	.....	7,522 40	6,291 12	2,022 40	15,835 92	174 24	459 50	40 82	86 50	.....
Norristown,	.....	71,762 47	72,795 11	38,631 18	183,188 76	18,862 29	12,492 47	13,323 80	859 00	7,190 52
North Wales,	.....	3,144 25	4,513 75	1,884 30	9,542 30	668 46	806 20	899 87	.....	820 40
Pennsburg,	.....	1,930 15	2,088 77	1,155 00	5,173 92	431 64	493 12	838 48	.....	203 00
Pottstown,	.....	34,293 87	35,847 51	16,852 55	86,993 93	5,554 08	7,933 88	6,768 86	575 40	12,795 44
Red Hill,	.....	737 72	659 09	599 44	1,996 25	256 00	217 40	100 00	1 35	.....
Rockledge,	.....	2,562 70	2,248 10	842 00	5,652 80	150 45	422 75	242 01	.....	.....
Royersford,	.....	8,174 82	7,236 55	3,392 31	18,803 68	1,177 46	1,589 06	1,291 76	21 00	651 00
Schwenksville,	.....	753 44	918 68	1,285 36	2,957 48	482 65	153 55	200 00	28 00	.....
Souderton,	.....	2,870 15	3,043 77	2,231 20	8,145 12	1,150 36	646 12	767 00	.....	267 67
Trappe,	.....	709 42	803 10	724 81	2,237 33	291 88	171 87	438 55	.....	.....
West Conshohocken,	.....	5,036 72	4,178 69	1,499 98	10,714 79	272 50	1,367 75	965 25	102 40	2,343 04

West Telford,	.....	1,095 10	1,214 96	579 24	2,889 30	176 50	223 17	516 56	.....	.....
Abington,	.....	24,970 55	15,692 55	15,665 76	56,328 86	5,891 84	1,909 47	385 75	93 94	2,190 43
Cheltenham,	.....	45,804 67	31,779 24	18,065 45	95,649 36	5,323 50	4,277 62	845 08	551 00	2,021 60
Douglas,	.....	4,441 52	2,161 73	1,923 06	8,526 31	1,008 04	795 56	479 03	.....	.....
Franconia,	.....	2,806 11	2,649 09	3,495 03	8,950 23	1,570 23	719 82	638 26	.....	.....
Frederick,	.....	2,802 39	1,130 70	2,324 38	6,257 47	1,081 30	622 45	665 13	.....	.....
Hatfield,	.....	3,320 73	1,567 23	3,112 58	8,000 54	1,358 74	591 18	406 45	.....	394 11
Horsham,	.....	3,100 04	2,791 48	3,120 45	9,011 97	863 10	469 73	146 63	.....	.....
Limerick,	.....	3,963 07	3,232 05	3,344 25	10,539 37	999 54	905 00	1,524 09	127 26	252 00
Lower Gwynedd,	.....	4,968 72	3,012 32	2,840 98	10,822 02	780 90	524 00	280 63	.....	47 70
Lower Merion,	.....	55,551 95	47,899 60	44,538 41	147,989 96	26,064 26	7,875 40	2,131 34	1,448 68	11,040 62
Lower Providence,	.....	4,946 50	7,141 62	2,419 90	14,508 02	690 18	699 43	270 70	3 80	50 82
Lower Pottsgrove,	.....	2,246 79	947 85	917 73	4,112 37	277 71	331 20	354 43	.....	.....
Lower Salford,	.....	2,459 50	2,492 40	3,677 40	8,629 30	1,842 65	558 75	458 39	.....	.....
Marlborough,	.....	1,100 68	2,358 10	1,109 65	4,568 43	489 96	454 22	487 42	.....	.....
Montgomery,	.....	3,654 30	2,441 49	1,727 84	7,823 63	409 68	408 85	109 13	.....	.....
Moreland,	.....	7,195 33	7,230 46	6,746 47	21,172 26	2,244 71	1,270 12	684 48	115 80	270 00
New Hanover,	.....	3,499 07	2,512 94	1,962 53	7,974 54	1,094 53	627 25	573 07	.....	.....
Norriton,	.....	5,079 52	3,437 37	2,409 11	10,926 00	699 55	632 57	230 02	52 50	.....
Perkiomen,	.....	1,169 99	1,785 57	1,065 87	4,021 43	361 63	997 00	414 01	.....	.....
Plymouth,	.....	5,499 16	3,301 90	3,145 74	11,946 80	580 92	284 20	575 45	34 85	3,508 22
Salford,	.....	1,789 86	891 53	1,160 76	3,842 15	545 19	921 10	248 75	.....	.....
Skippack,	.....	2,846 62	2,762 86	2,850 64	8,460 12	1,743 99	590 44	383 75	.....	25 50
Springfield,	.....	13,612 32	7,232 88	7,451 68	28,296 88	3,233 64	1,399 40	493 21	274 90	1,337 60
Towamencin,	.....	1,765 09	1,860 57	2,084 07	5,709 73	799 91	391 72	265 37	.....	44 20
Upper Dublin,	.....	8,108 39	7,427 05	1,517 23	17,052 67	1,348 71	1,046 50	393 83	24 65	100 30
Upper Gwynedd,	.....	2,970 90	2,927 62	2,590 62	8,489 14	1,056 09	608 65	319 90	.....	.....
Upper Hanover,	.....	3,165 64	2,715 64	2,350 40	8,231 68	1,164 08	534 57	308 09	.....	.....
Upper Marion,	.....	10,819 33	7,826 42	3,904 11	22,548 86	593 52	1,285 20	719 19	212 40	1,562 40
Upper Providence,	.....	2,787 49	6,056 58	3,428 81	12,272 88	947 66	970 30	230 40	25 60	2,012 80
Upper Pottsgrove,	.....	1,250 97	469 42	563 72	2,284 11	270 49	216 50	140 11	.....	.....
Upper Salford,	.....	1,365 22	1,078 11	1,044 27	3,487 60	358 49	305 20	438 62	.....	.....
Whitemarsh,	.....	7,377 45	8,301 52	6,942 20	22,621 17	2,322 26	1,731 87	868 24	147 20	325 20
Whitpain,	.....	5,462 92	3,154 70	3,619 38	12,237 00	1,199 91	662 15	588 68	.....	30 00
Worcester,	.....	5,539 47	2,413 54	2,852 01	10,805 02	1,122 50	631 47	261 04	1 35	101 70
West Pottsgrove,	.....	1,388 10	1,642 72	636 06	3,666 88	89 44	363 18	100 00	2 60	325 65
Total,	.....	$46,879 51	$394,051 79	$263,890 25	$1,119,821 85	$108,272 98	$75,173 11	$57,188 15	$5,851 66	$65,068 60

County expended for poor, $47,831.92.
For roads and bridges, $58,533.36.

MONTOUR COUNTY.

Names of Assessment Districts.	First Division. Showing the amount of taxes collected in the county for all purposes.					Second Division. Showing a specific return of all taxes on the subjects named.				
	No. 1. Amount of taxes collected for the support of the poor.	No. 2. Amount of taxes collected for the construction and repairs of streets, roads and bridges.	No. 3. Amount of taxes collected for schools and school purposes, not including any appropriation received from the State.	No. 4. Amount of taxes collected for any purpose not embraced in columns 1, 2 and 3, whether the same be State, county or local taxes.	No. 5. Total amount of taxes collected for all purposes, as set forth in the four preceding columns.	No. 6. Amount of taxes collected on personal property.	No. 7. Amount of taxes collected on occupations.	No. 8. Amount of taxes collected on licenses of all kinds, including wholesale and retail liquor licenses.	No. 9. Amount of taxes collected on the real estate of railroad corporations.	No. 10. Amount of taxes collected on the real estate of corporations other than railroads, including limited partnerships.
Anthony township,	$214 38	$1,684 38	$862 78	$1,448 16	$4,209 70	$321 77	$275 82	$115 52	.....	.....
Cooper, township,	312 22	468 42	229 94	525 80	1,536 38	92 89	90 19	4 71	$3 60	.....
Danville—1st ward,	2,041 94	714 62	5,445 71	8,785 93	16,988 20	933 74	1,173 75	3,301 75	8 34	$1,227 49
2d ward,	845 86	428 37	2,431 39	3,337 22	7,042 84	110 87	691 34	462 51	23 14	1,900 85
3d ward,	2,000 88	918 11	5,367 62	7,933 33	16,219 94	560 79	1,086 69	4,022 04	35 15	3,889 67
4th ward,	789 90	397 36	2,356 72	3,166 67	6,710 65	106 78	744 44	1,211 21	.....	911 51
Derry township,	676 00	1,006 04	507 00	1,415 12	3,604 16	541 65	238 96	310 13	.....	.....
Liberty township,	1,810 64	1,523 99	1,251 80	1,675 20	6,261 63	447 04	303 40	110 45	1 15	.....
Limestone township,	622 54	1,493 68	1,145 72	1,636 48	4,898 42	344 48	191 15	18 20	.....	.....
Mahoning township,	703 02	1,797 88	759 94	1,079 33	4,340 17	262 59	555 92	9 50	.....	52 00
Mayberry township,	.....	278 12	238 03	306 30	822 45	113 08	65 55	2 10	.....	.....
Valley township,	636 13	1,453 48	1,299 59	1,066 88	4,456 08	252 10	231 65	217 25	.....	41 28
Washingtonville borough,	.....	.....	195 73	263 94	459 67	79 83	69 62	454 50	.....	.....
West Hemlock township,	98 56	492 56	426 30	339 30	1,356 72	92 49	146 49	.....	.....	.....
Total,	$10,752 07	$12,657 01	$22,518 27	$32,979 66	$78,907 01	$4,260 10	$5,864 97	$10,239 87	$71 38	$8,022 80

NORTHAMPTON COUNTY.

Names of Assessment Districts.	First Division. Showing the amount of taxes collected in the county for all purposes.					Second Division. Showing a specific return of all taxes on the subjects named.				
	No. 1. Amount of taxes collected for the support of the poor.	No. 2. Amount of taxes collected for the construction and repairs of streets, roads and bridges.	No. 3. Amount of taxes collected for schools and school purposes, not including any appropriation received from the State.	No. 4. Amount of taxes collected for any purpose not embraced in columns 1, 2 and 3, whether the same be State, county or local taxes.	No. 5. Total amount of taxes collected for all purposes, as set forth in the four preceding columns.	No. 6. Amount of taxes collected on personal property.	No. 7. Amount of taxes collected on occupations.	No. 8. Amount of taxes collected on licenses of all kinds, including wholesale and retail liquor licenses.	No. 9. Amount of taxes collected on the real estate of railroad corporations.	No. 10. Amount of taxes collected on the real estate of corporations other than railroads, including limited partnerships.
Allen township,	.....	$2,581 46	$3,532 40	$3,533 95	$9,647 81	$610 25	$871 72	$600 00	.....	$496 40
Alliance borough,	.....	7,454 84	8,568 95	6,057 66	22,081 45	1,378 97	2,986 43	1,800 00	.....	8,628 64
Bangor borough,	.....	10,465 35	10,480 61	4,913 88	25,859 84	1,147 83	3,284 67	800 00	$58 75	4,497 84
Bath borough,	.....	1,531 85	1,022 84	1,576 13	4,130 82	498 75	408 07	600 00	.....	.....
Bethlehem borough,	.....	21,561 46	20,795 83	1,671 61	62,109 90	6,074 37	6,121 86	3,200 00	9 10	3,276 44
Bethlehem township,	.....	3,742 92	4,965 84	5,199 29	13,908 05	1,248 72	846 75	400 00	44 26	160 04
Bushkill township,	.....	2,380 60	2,930 65	2,031 32	6,510 37	514 27	378 26	300 00	5 68	99 78
Chapman borough,	.....	.....	490 27	407 06	897 33	47 64	90 08	200 00	.....	540 22
East Allen township,	.....	2,748 63	1,588 24	2,395 09	6,731 95	678 26	275 28	100 00	7 86	.....
East Bangor borough,	.....	1,692 94	2,434 17	1,172 35	5,299 46	178 64	1,008 78	200 00	.....	1,246 18
Easton city,	.....	82,522 84	77,079 50	54,275 26	213,877 60	13,786 28	22,788 76	23,100 00	292 00	5,734 12
Forks township,	.....	2,421 99	1,715 19	2,497 34	6,634 52	497 86	315 76	400 00	.....	876 88
Freemansburg borough,	.....	391 60	818 14	188 96	1,398 70	164 83	228 46	600 00	.....	.....
Glendon borough,	.....	758 65	1,128 37	645 76	2,532 78	48 76	384 28	800 00	7 14	1,646 11
Hanover township,	.....	814 94	1,478 96	1,241 12	3,535 02	208 96	62 94	200 00	.....	.....
Hellertown borough,	.....	1,875 27	1,528 65	1,898 64	5,302 56	672 29	610 27	1,000 00	.....	54 27
Lehigh township,	.....	5,530 18	7,535 34	4,255 67	17,321 19	1,286 24	1,589 28	1,250 00	74 68	617 98
Lower Mt. Bethel township,	.....	3,176 42	2,578 94	3,489 68	9,235 04	872 43	248 67	300 00	.....	1,127 86
Lower Nazareth township,	.....	799 25	2,442 40	2,877 74	6,119 39	435 96	146 78	400 00	.....	313 84
Lower Saucon township,	.....	8,794 28	4,024 62	7,438 96	20,257 86	3,128 64	1,287 64	700 00	30 26	1,758 26
Moore township,	.....	2,854 01	3,003 62	3,178 98	9,036 61	1,059 26	694 86	600 00	2 10	216 69
Nazareth borough,	.....	4,895 26	7,062 44	5,422 74	17,344 44	2,124 18	2,275 88	600 00	46 27	194 26

NORTHAMPTON COUNTY—Continued.

Names of Assessment Districts.	First Division. Showing the amount of taxes collected in the county for all purposes.					Second Division. Showing a specific return of all taxes on the subjects named.				
	No. 1.	No. 2.	No. 3.	No. 4.	No. 5.	No. 6.	No. 7.	No. 8.	No. 9.	No. 10.
	Amount of taxes collected for the support of the poor.	Amount of taxes collected for the construction and repairs of streets, roads and bridges.	Amount of taxes collected for schools and school purposes, not including any appropriation received from the State.	Amount of taxes collected for any purpose not embraced in columns 1, 2 and 3, whether the same be State, county or local taxes.	Total amount of taxes collected for all purposes, as set forth in the four preceding columns.	Amount of taxes collected on personal property.	Amount of taxes collected on occupations.	Amount of taxes collected on licenses of all kinds, including wholesale and retail liquor licenses.	Amount of taxes collected on the real estate of railroad corporations.	Amount of taxes collected on the real estate of corporations other than railroads, including limited partnerships.
Northampton Heights borough,	.....	2,210 65	3,049 62	1,695 86	6,956 13	125 47	210 26	600 00	.....	4,214 16
Palmer township,	.....	4,862 47	4,103 81	4,224 71	13,190 99	988 25	975 80	500 00	70 14	170 64
Pen Argyl borough,	.....	5,150 00	8,835 00	3,224 35	17,209 35	783 14	3,132 44	1,200 00	138 76	1,985 14
Plainfield township,	.....	2,547 01	2,875 00	3,476 87	8,898 88	914 08	495 87	500 00	6 78	878 64
Portland borough,	.....	1,065 73	1,769 54	748 96	3,584 23	214 26	455 78	400 00	18 26	28 19
South Bethlehem borough,	.....	37,897 45	30,248 78	17,426 49	85,572 72	4,207 28	9,276 48	8,000 00	465 94	24,786 42
Stockertown borough,	.....	.....	290 00	548 18	838 18	319 63	98 46	400 00	1 48	.....
Tatamy borough,	.....	.....	1,155 82	384 76	1,540 58	110 14	258 76	200 00	.....	76 26
Upper Mt. Bethel township,	.....	6,830 32	5,006 38	4,287 56	16,124 26	1,208 07	928 76	300 00	27 86	469 29
Upper Nazareth township,	.....	1,926 34	1,478 26	1,878 22	5,282 82	176 28	246 78	200 00	.....	1,283 28
Washington township,	.....	4,194 63	3,874 44	3,277 65	11,346 72	786 24	1,177 86	500 00	12 86	1,319 85
West Easton borough,	.....	1,520 20	1,656 41	1,214 18	4,390 79	98 95	648 76	600 00	37 63	1,614 30
Williams township,	.....	4,906 78	4,307 84	2,865 64	12,080 26	896 08	576 84	300 00	128 94	547 86
Wind Gap borough,	.....	1,459 28	1,627 95	789 93	3,877 16	164 75	614 26	400 00	17 36	787 16
Total,	.....	$246,568 00	$236,650 22	$177,493 55	$650,711 77	$47,656 01	$65,918 59	$81,649 77	$1,504 11	$69,002 03

Wholesale liquor license, $11,900.00.
Mercantile license, $17,549.77.
Appropriated for support of poor, $19,126.87

NORTHUMBERLAND COUNTY.

Names of Assessment Districts.	First Division. Showing the amount of taxes collected in the county for all purposes.					Second Division. Showing a specific return of all taxes on the subjects named.				
	No. 1. Amount of taxes collected for the support of the poor.	No. 2. Amount of taxes collected for the construction and repairs of streets, roads and bridges.	No. 3. Amount of taxes collected for schools and school purposes, not including any appropriation received from the State.	No. 4. Amount of taxes collected for any purpose not embraced in columns 1, 2 and 3, whether the same be State, county or local taxes.	No. 5. Total amount of taxes collected for all purposes, as set forth in the four preceding columns.	No. 6. Amount of taxes collected on personal property.	No. 7. Amount of taxes collected on occupations.	No. 8. Amount of taxes collected on licenses of all kinds, including wholesale and retail liquor licenses.	No. 9. Amount of taxes collected on the real estate of railroad corporations.	No. 10. Amount of taxes collected on the real estate of corporations other than railroads, including limited partnerships.
Coal township,	$18,968 21	$12,467 05	$48,330 02	$24,879 86	$104,645 14	$1,238 15	$6,963 45	$7,810 00	$8,608 16	$55,129 60
Delaware township,	1,881 06	2,102 25	2,063 98	2,709 21	8,756 50	662 98	868 90	141 00	52 89	7 00
East Cameron township,	720 37	1,229 72	1,716 45	1,716 56	5,383 10	215 45	421 80	230 00	.....	2,919 80
East Chillisquaque township,	228 35	1,378 74	690 37	1,123 90	3,421 36	244 21	288 15	35 00	.....	191 75
Gearhart township,	139 48	541 48	799 70	1,042 02	2,522 68	231 62	281 52	145 00	2 79	.....
Jackson township,	172 31	1,035 70	1,031 88	1,339 86	3,582 75	388 87	327 65	116 00	.....	107 25
Jordan township,	155 37	780 55	660 48	1,177 28	2,773 68	250 91	268 44	226 00	.....	.....
Lewis township,	562 64	803 72	2,343 23	1,920 42	5,630 01	627 80	288 35	.....	.....	24 89
Little Mahanoy township,	.....	434 30	380 90	664 48	1,479 68	160 34	110 82	120 00	.....	5 80
Lower Augusta township,	611 11	1,144 24	892 95	924 15	3,572 45	487 65	325 05	12 00	15 00	2 00
Lower Mahanoy township,	850 68	1,721 37	3,185 20	2,762 25	8,519 50	793 52	695 00	476 00	.....	1 98
McEwensville borough,	41 08	.....	369 84	465 57	876 49	116 27	137 15	14 00	.....	.....
Milton borough,	5,910 18	1,792 45	14,125 24	25,950 60	47,778 47	2,485 00	4,764 80	2,670 00	177 10	3,673 69
Mt. Carmel borough,	7,343 72	1,167 14	18,268 70	35,604 69	62,384 25	1,095 30	6,116 22	20,244 00	554 80	3,045 97
Mt. Carmel township,	10,261 61	.....	1[illegible]	[illegible]	39,926 60	706 10	1,647 38	4,666 00	8,206 04	24,377 71
Northumberland borough,	1,110 81	.....	3,715 19	6,566 53	11,392 53	270 78	1,522 25	1,490 00	21 35	653 45
Point township,	93 90	670 20	749 38	[illegible]	2,091 04	323 38	268 35	.....	3 85	5 95
Ralpho township,	612 28	4,168 44	1,670 23	2,161 52	8,012 47	470 84	420 18	375 00	.....	115 84
Rockefeller township,	402 71	1,839 87	992 50	1,043 77	4,278 85	328 65	316 20	9 00	.....	.....
Riverside borough,	138 10	.....	426 76	1,640 08	2,204 94	51 54	202 50	3 00	.....	.....
Rush township,	555 81	1,542 99	1,105 83	1,974 60	5,179 23	454 40	329 24	9 00	.....	.....
Shamokin borough,	14,826 24	4,239 00	34,020 05	71,260 40	124,345 69	6,277 36	10,648 44	23,124 00	856 76	4,397 79

NORTHUMBERLAND COUNTY—Continued.

Names of Assessment Districts.	First Division. Showing the amount of taxes collected in the county for all purposes.					Second Division. Showing a specific return of all taxes on the subjects named.				
	No. 1. Amount of taxes collected for the support of the poor.	No. 2. Amount of taxes collected for the construction and repairs of streets, roads and bridges.	No. 3. Amount of taxes collected for schools and school purposes, not including any appropriation received from the State.	No. 4. Amount of taxes collected for any purpose not embraced in columns 1, 2 and 3, whether the same be State, county or local taxes.	No. 5. Total amount of taxes collected for all purposes, as set forth in the four preceding columns.	No. 6. Amount of taxes collected on personal property.	No. 7. Amount of taxes collected on occupations.	No. 8. Amount of taxes collected on licenses of all kinds, including wholesale and retail liquor licenses.	No. 9. Amount of taxes collected on the real estate of railroad corporations.	No. 10. Amount of taxes collected on the real estate of corporations other than railroads, including limited partnerships.
Shamokin township,	1,258 10	4,239 00	1,511 40	1,658 02	8,666 52	787 12	510 54	149 00	14 70	19 78
Snydertown borough,	231 02	16 90	366 45	1,262 97	1,877 34	154 96	102 76	225 00	.....	.....
Sunbury borough,	5,408 60	10,937 50	28,347 52	34,597 53	79,291 15	4,303 32	6,247 41	6,250 00	3,876 75	5,243 95
Turbotville borough,	113 10	.....	754 25	1,289 14	2,156 49	272 00	299 84	270 00	.....	.....
Turbot township,	829 17	1,659 86	1,246 81	1,729 92	5,465 76	295 67	248 91	.....	.....	34 56
Upper Augusta township,	468 40	2,878 19	1,018 98	1,650 34	6,015 91	708 62	277 21	.....	29 02	122 10
Upper Mahanoy township,	.....	1,187 94	789 96	1,129 13	3,107 03	350 08	276 58	116 00	.....	.....
Washington township,	.....	1,490 90	603 70	1,116 18	3,210 78	270 87	237 74	225 00	.....	37 00
Watsontown borough,	2,099 95	350 80	3,085 22	7,322 01	12,857 98	537 38	1,154 03	825 00	19 32	1,066 30
West Cameron township,	312 91	560 50	730 58	683 24	2,287 23	57 96	164 23	105 00	.....	1,210 62
West Chillisquaque township,	182 33	1,254 43	1,565 58	1,759 67	4,762 01	641 16	450 43	118 00	6 80	57 05
Zerbe township,	715 12	1,308 60	4,435 59	5,131 24	11,590 55	329 80	796 43	1,307 00	18 41	4,150 44
Hemdon borough,	332 01	199 03	1,590 67	1,300 19	3,421 90	222 84	416 49	710 00	2 10	282 45
Total	$77,536 73	$65,142 86	$197,423 30	$263,365 17	$603,468 06	$26,812 90	$48,334 44	$72,195 00	$22,465 84	$1 3,884 81

PERRY COUNTY.

Names of Assessment Districts.	First Division. Showing the amount of taxes collected in the county for all purposes.					Second Division. Showing a specific return of all taxes on the subjects named.				
	No. 1.	No. 2.	No. 3.	No. 4.	No. 5.	No. 6.	No. 7.	No. 8.	No. 9.	No. 10.
	Amount of taxes collected for the support of the poor.	Amount of taxes collected for the construction and repairs of streets, roads and bridges.	Amount of taxes collected for schools and school purposes, not including any appropriation received from the State.	Amount of taxes collected for any purpose not embraced in columns 1, 2 and 3, whether the same be State, county or local taxes.	Total amount of taxes collected for all purposes, as set forth in the four preceding columns.	Amount of taxes collected on personal property.	Amount of taxes collected on occupations.	Amount of taxes collected on licenses of all kinds, including wholesale and retail liquor licenses.	Amount of taxes collected on the real estate of railroad corporations.	Amount of taxes collected on the real estate of corporations other than railroads, including limited partnerships.
Blain borough,	.....	$191 98	$95 99	$705 64	$993 61	$237 73	$100 68	$302 06	.....	.....
Bloomfield borough,	.....	1,704 32	1,093 90	1,763 36	4,561 58	437 64	403 36	775 46	.....	.....
Buffalo township,	.....	1,197 66	998 05	1,049 12	3,244 83	342 29	97 28	114 35	$17 97	.....
Carroll township,	.....	1,942 67	647 56	1,751 81	4,342 04	481 28	158 25	135 55	.....	.....
Centre township,	.....	1,914 77	957 38	1,703 34	4,575 49	263 82	133 21	14 77	.....	.....
Duncannon borough,	.....	2,082 04	2,082 04	2,254 37	6,418 45	185 48	1,243 35	790 11	25 02	.....
Greenwood township,	.....	1,690 66	1,127 11	1,999 76	4,817 53	356 24	91 00	13 24	.....	.....
Howe township,	.....	452 46	329 06	443 58	1,225 10	107 59	58 65	7 81	.....	.....
Jackson township,	.....	1,677 27	670 91	1,769 29	4,117 47	610 85	112 98	9 00	.....	.....
Juniata township,	.....	1,337 30	802 38	1,421 41	3,561 09	269 00	109 20	17 24	.....	.....
Landisburg borough,	.....	209 32	348 86	518 58	1,676 76	225 72	116 35	524 23	.....	.....
Liverpool borough,	.....	621 67	932 51	900 78	2,454 96	182 88	306 90	12 07	12 00	.....
Liverpool township,	.....	1,316 06	458 03	1,733 94	3,508 03	239 51	50 05	289 90	14 30	.....
Madison township,	.....	2,026 99	810 80	2,175 27	5,013 06	370 69	147 00	55 63	.....	.....
Marysville borough,	.....	1,494 51	3,586 82	1,555 57	6,636 90	144 50	1,097 36	845 43	20 75	.....
Miller township,	.....	548 53	235 86	412 81	1,197 20	169 70	61 80	4 42	48 00	.....
Millerstown borough,	.....	599 86	749 78	769 22	2,118 86	212 43	275 25	507 93	.....	.....
New Buffalo borough,	.....	44 66	156 21	136 33	337 30	29 71	60 20	18 50	28	.....
Newport borough,	.....	2,815 24	4,504 38	3,102 18	10,421 80	330 00	1,402 65	1,387 89	34 02	259 56
Oliver borough,	.....	1,336 18	801 71	1,486 33	3,621 22	254 82	267 15	141 14	71 18	910 00
Penn borough,	.....	2,266 35	2,266 35	2,331 52	6,864 22	405 10	446 63	7 29	124 65	1,800 00
Rye borough,	.....	830 78	498 47	896 43	2,225 68	173 16	94 25	21 04	.....	.....

PERRY COUNTY—Continued.

Names of Assessment Districts.	First Division. Showing the amount of taxes collected in the county for all purposes.					Second Division. Showing a specific return of all taxes on the subjects named.				
	No. 1. Amount of taxes collected for the support of the poor.	No. 2. Amount of taxes collected for the construction and repairs of streets, roads and bridges.	No. 3. Amount of taxes collected for schools and school purposes, not including any appropriation received from the State.	No. 4. Amount of taxes collected for any purpose not embraced in columns 1, 2 and 3, whether the same be State, county or local taxes.	No. 5. Total amount of taxes collected for all purposes, as set forth in the four preceding columns.	No. 6. Amount of taxes collected on personal property.	No. 7. Amount of taxes collected on occupations.	No. 8. Amount of taxes collected on licenses of all kinds, including wholesale and retail liquor licenses.	No. 9. Amount of taxes collected on the real estate of railroad corporations.	No. 10. Amount of taxes collected on the real estate of corporations other than railroads, including limited partnerships.
Sandy Hill district,	.....	1,294 88	776 93	1,340 60	3,412 41	216 68	98 02	.....	.....	.....
Saville township,	.....	2,126 48	1,275 89	2,261 06	5,663 43	597 67	237 32	48 53	.....	.....
Spring township,	.....	2,633 08	1,052 23	2,872 01	6,557 32	547 03	185 76	76 12	.....	.....
Toboyne township,	.....	865 62	519 37	956 77	2,341 76	154 45	163 15	142 09	.....	.....
Tuscarora township,	.....	1,086 75	869 40	1,135 54	3,091 69	256 07	151 62	8 13	67 93	.....
Tyrone township,	.....	2,083 09	1,041 54	2,823 09	5,947 72	395 80	254 93	160 59	.....	.....
Watts township,	.....	605 21	726 25	621 87	1,953 33	98 74	50 88	3 50	19 20	.....
Wheatfield township,	.....	614 92	819 90	1,062 69	2,497 51	115 14	67 56	19 78	35 40	.....
Total,	.....	$39,611 31	$31,235 77	$43,954 27	$114,801 35	$8,411 72	$8,042 79	$6,453 76	$490 70	$2,969 56

Poorhouse supported directly from the county funds; amount $8,881.26.
Paid for county bridges, $7,849.24.
Hucksters' license, $180.00.

PHILADELPHIA COUNTY.

Names of Assessment Districts.	First Division. Showing the amount of taxes collected in the county for all purposes.					Second Division. Showing a specific return of all taxes on the subjects named.				
	No. 1.	No. 2.	No. 3.	No. 4.	No. 5.	No. 6.	No. 7.	No. 8	No. 9	No. 10.
	Total amount of taxes appropriated for the support of the poor, being the appropriation made by the city councils for the department of poor for the year 1904.	Total amount of taxes appropriated for the construction and repairs of streets, roads and bridges, being the appropriation made by the city councils to the bureau of highways for the year 1904.	Total amount of taxes appropriated for schools and school purposes, not including any appropriation received from the State, being the appropriation made by city councils to the board of public education for the year 1904.	Amount of taxes collected for any purpose not embraced in columns 1, 2 and 3, whether the same be State, county or local taxes.	Total amount of taxes, etc., collected for all purposes, as set forth in the four preceding columns.	Amount of taxes collected on personal property, being the tax collected for city purposes on horses and cattle, and State tax.	Amount of taxes collected on occupations.	Amount of taxes collected on licenses of all kinds, including wholesale and retail liquor licenses.	Amount of taxes collected on the real estate of railroad corporations.	Amount of taxes collected on the real estate of corporations other than railroads, including limited partnerships.
City and county of Philadelphia, ...	*$898,358 96	†$3,270,198 40	‡$7,231,445 36	§§17,212,600 89	||$28,612,603 61	**$1,700,625 18	No tax.	††$3,089,692 71	‡‡$546,618 07	§§

*Mem.—The above amount was appropriated from moneys received from the following sources: From taxation, $698,358.96; from balance 1903, $200,000.00; $898,358.96.

†Mem.—The above amount was appropriated from moneys received from the following sources: From taxation $575,836.96; from balance 1903, $414,361.44; from city loans $2,280,000.00, $3,270,198.40.

‡Mem.—The above amount was appropriated from moneys from the following sources: From taxation $4,186,860.00; from balance 1903, $844,585.36; from city loan, $2,200,000.00, $7,231,445.36. The amount received from the State forms part of the general appropriation made by city councils for school purposes.

§Mem.—The above amount is $5,938,946.80 in excess of the total amount of receipts of moneys from taxes, licenses, etc., the said excess of $5,938,946.80 is made up from amounts of moneys received from other sources, such as say city loans, balances, etc., as itemized in the memoranda of columns Nos. 1, 2 and 3, and not from receipts of taxes, licenses, etc., only as required in the headings of this column. It is necessary to include said latter amounts in the column of receipts, for the reason that it forms parts of the amount appropriated by city councils, for the purposes named in the headings of columns Nos. 1, 2 and 3.

||Mem.—Receiver of taxes, 1904; city, $16,351,009.74; State, $1,680,625.18, $18,031,634.92; delinquent, city, $1,541,979.20; State, $10,349.98, $1,552,329.18; licenses, $3,089,692.71; city loans and sources other than taxation, as shown in memoranda Nos. 1, 2 and 3, $5,938,946.80.

**Mem.—Horses and cattle (estimated), $20,000.00; State tax, receiver of taxes, $1,680,625.18; total, $1,700,625.18.

††Mem.—Pawnbrokers, $26,900.00; amusements, $825.00; gunpowder, $15.00; petroleum, $1,050.00; vendors, $30,320.00; carts and wagons, $1,327.25; hackney carriages, $1,315.00; street cars, $108,532.00; drivers, $63.00; miscellaneous, $10,000.00; total, $180,347.25; mercantile, $414,938.20; restaurant, $20,435.50; brokers, $18,578.10; amusements, $15,036.25; auctioneers, $15,164.25; peddlers, $85.00; liquor, retail, $2,020,793.75; liquor, wholesale, $179,223.75; bottlers, $112,781.25; brewers, $84,065.00; employment, $5,300.00; billiards, $21,121.50; gunners licenses, $20.00; penalty, $1,800.66; city fees collected on account of 1902 and 1903, $2.25, $2,909,315.46.

‡‡Mem.—P. R. R. Co., $324,894.62; P. & R. Railway Co., $191,407.94; B. & O. R. R. Co., $24,158.91; L. V. R. R. Co., $6,156.60; total, $546,618.07.

§§Mem.—Impossible to give.

PIKE COUNTY.

Names of Assessment Districts.	First Division. Showing the amount of taxes collected in the county for all purposes.					Second Division. Showing a specific return of all taxes on the subjects named.				
	No. 1.	No. 2.	No. 3.	No. 4.	No. 5.	No. 6.	No. 7.	No. 8.	No. 9.	No. 10.
	Amount of taxes collected for the support of the poor.	Amount of taxes collected for the construction and repairs of streets, roads and bridges.	Amount of taxes collected for schools and school purposes, not including any appropriation received from the State.	Amount of taxes collected for any purpose not embraced in columns 1, 2 and 3, whether the same be State, county or local taxes.	Total amount of taxes collected for all purposes, as set forth in the four preceding columns.	Amount of taxes collected on personal property.	Amount of taxes collected on occupations.	Amount of taxes collected on licenses of all kinds, including wholesale and retail liquor licenses.	Amount of taxes collected on the real estate of railroad corporations.	Amount of taxes collected on the real estate of corporations other than railroads, including limited partnerships.
Blooming Grove,	.....	$644 85	$564 24	$823 14	$2,032 23	$94 03	$134 12	$2 16	.....	$405 05
Delaware,	116 69	1,225 28	933 52	1,681 81	3,957 30	242 50	263 43	348 21	.....	14 75
Dingman,	448 00	895 99	895 99	1,264 09	3,504 07	199 98	237 20	310 74	.....	55 65
Greene,	214 21	2,034 99	1,071 05	1,237 25	4,557 50	427 13	475 22	50 05	.....	262 49
Lackawaxen,	1,334 59	1,334 59	2,001 88	2,089 81	6,760 87	363 15	756 47	661 17	72 45	852 48
Lehman,	219 18	1,095 89	986 29	1,416 90	3,718 26	223 16	192 44	253 40	.....	25 07
Milford borough,	267 71	2,007 87	2,007 87	3,647 66	7,931 11	672 61	501 65	1,764 15	.....	.....
Milford township,	.....	514 36	551 10	434 35	1,499 81	143 00	96 42	.....	7 41	4 95
Palmyra,	496 34	1,205 40	567 25	940 05	3,209 04	209 23	297 00	209 50	.....	270 43
Porter,	61 88	309 42	278 47	411 44	1,061 21	15 34	21 52	102 02	.....	353 30
Shohola,	368 52	1,105 58	737 05	1,133 77	3,344 92	159 92	295 04	353 40	20 00	590 04
Westfall,	1,213 92	867 08	3,121 51	2,467 96	7,670 47	288 46	849 92	580 33	.....	200 00
Total,	$4,741 04	$13,241 30	$13,716 22	$17,548 23	$49,246 79	$3,038 51	$4,219 43	$4,635 13	$99 86	$2,974 21

POTTER COUNTY.

Names of Assessment Districts.	First Division. Showing the amount of taxes collected in the county for all purposes.					Second Division. Showing a specific return of all taxes on the subjects named.				
	No. 1. Amount of taxes collected for the support of the poor.	No. 2. Amount of taxes collected for the construction and repairs of streets, roads and bridges.	No. 3. Amount of taxes collected for schools and school purposes, not including any appropriation received from the State.	No. 4. Amount of taxes collected for any purpose not embraced in columns 1, 2 and 3, whether the same be State, county or local taxes.	No. 5. Total amount of taxes collected for all purposes, as set forth in the four preceding columns.	No. 6. Amount of taxes collected on personal property.	No. 7. Amount of taxes collected on occupations.	No. 8. Amount of taxes collected on licenses of all kinds, including wholesale and retail liquor licenses.	No. 9. Amount of taxes collected on the real estate of railroad corporations.	No. 10. Amount of taxes collected on the real estate of corporations other than railroads, including limited partnerships.
Abbott,	$1,278 73	$3,409 95	$2,557 46	$2,052 09	$9,298 23	$114 06	$74 66	$347 12	.....	$6,030 61
Allegany,	731 46	975 28	1,462 92	1,840 80	5,010 46	245 88	63 60	130 06	.....	80 00
Austin,	938 26	625 51	5,004 08	4,030 44	10,598 29	78 63	62 16	2,154 14	.....	1,120 00
Bingham,	874 72	1,457 86	1,312 07	2,078 15	5,722 80	270 17	21 42	37 15	.....	321 50
Clara,	317 81	529 68	529 68	448 84	1,826 01	90 73	11 78	12 00	.....	267 00
Coudersport borough, 1st ward,	1,909 07	1,909 07	4,772 67	7,732 30	16,323 11	102 60	414 45	964 34	.....	2,756 88
Coudersport borough, 2d ward,	1,464 54	1,464 54	3,661 34	5,555 18	12,145 60	116 73	327 33	883 64	.....	.....
Eulalia,	2,717 00	2,731 26	4,528 34	4,549 30	14,525 90	170 81	189 79	509 01	.....	11,686 60
Galeton borough,	978 84	1,631 40	5,220 48	7,358 52	15,189 24	126 04	830 78	2,862 81	$427 50	1,800 00
Genesee,	711 19	1,185 32	1,422 38	2,524 84	5,843 73	383 18	67 18	300 74	.....	.....
Harrison,	1,256 80	2,094 67	2,094 67	4,050 41	9,496 55	374 12	97 57	281 17	.....	547 87
Hebron,	623 55	831 40	1,662 80	1,772 03	4,889 78	321 08	60 65	8 00	.....	.....
Hector,	488 30	1,302 12	1,464 88	1,518 99	4,774 29	315 84	164 41	117 65	.....	56 49
Homer,	407 16	290 83	348 99	421 57	1,468 55	87 00	11 25	.....	.....	20 20
Keating,	291 63	777 68	583 26	653 40	2,305 97	111 62	73 71	238 66	.....	276 27
Lewisville borough,	480 70	480 70	1,918 80	1,729 30	4,609 50	104 42	74 52	286 10	.....	.....
Oswayo borough,	393 66	262 44	1,049 76	1,285 71	2,991 60	58 89	83 41	337 36	.....	.....
Oswayo,	546 30	546 30	546 30	943 09	2,581 99	179 12	14 77	10 07	.....	.....
Pike,	754 70	1,293 78	1,078 15	897 22	4,023 85	216 63	76 78	16 30	.....	322 07
Pleasant Valley,	635 64	529 72	529 73	856 38	2,551 46	33 98	3 73	4 50	.....	1,926 58
Portage,	897 35	448 67	897 35	876 16	3,119 53	51 78	51 49	250 56	.....	1,662 53
Roulette,	822 78	940 32	2,115 71	2,463 17	6,341 98	227 37	100 35	376 46	.....	857 02

POTTER COUNTY—Continued.

Names of Assessment Districts.	First Division. Showing the amount of taxes collected in the county for all purposes.					Second Division. Showing a specific return of all taxes on the subjects named.				
	No. 1.	No. 2.	No. 3.	No. 4.	No. 5.	No. 6.	No. 7.	No. 8.	No. 9.	No. 10.
	Amount of taxes collected for the support of the poor.	Amount of taxes collected for the construction and repairs of streets, roads and bridges.	Amount of taxes collected for schools and school purposes, not including any appropriation received from the State.	Amount of taxes collected for any purpose not embraced in columns 1, 2 and 3, whether the same be State, county or local taxes.	Total amount of taxes collected for all purposes, as set forth in the four preceding columns.	Amount of taxes collected on personal property.	Amount of taxes collected on occupations.	Amount of taxes collected on licenses of all kinds, including wholesale and retail liquor licenses.	Amount of taxes collected on the real estate of railroad corporations.	Amount of taxes collected on the real estate of corporations other than railroads, including limited partnerships.
Sharon,	626 65	1,252 29	1,044 41	3,155 61	6,078 96	394 80	55 02	212 28	.....	28 48
Shingle House borough,	309 43	412 57	2,475 43	2,633 37	5,830 80	141 90	304 70	1,225 61	.....	.....
Stewardson,	1,558 27	2,597 12	4,155 38	5,230 78	13,541 55	109 92	298 80	1,065 52	.....	1,387 40
Summit,	356 96	475 95	951 90	839 48	2,624 29	131 78	29 70	5 71	.....	1,482 71
Sweeden,	836 39	1,115 19	1,115 19	1,257 02	4,323 79	181 95	33 07	122 36	.....	1,608 75
Sylvania,	1,177 08	653 94	1,307 87	1,605 21	4,744 10	103 50	309 64	69 57	.....	3,340 05
Ulysses,	2,251 28	2,251 28	3,902 22	3,224 99	11,629 77	206 11	43 77	145 05	.....	8,744 40
West Branch,	924 00	924 00	2,156 00	2,195 44	6,199 44	117 40	123 06	16 38	.....	4,588 28
Wharton,	752 08	1,128 13	1,203 34	3,590 47	6,674 02	200 70	184 80	227 00	.....	4,196 45
Total,	$28,312 33	$36,528 97	$63,073 55	$79,370 29	$207,285 14	$5,368 65	$4,260 78	$13,157 32	$427 50	$55,108 30

SCHUYLKILL COUNTY.

Names of Assessment Districts.	First Division. Showing the amount of taxes collected in the county for all purposes.					Second Division. Showing a specific return of all taxes on the subjects named.				
	No. 1. Amount of taxes collected for the support of the poor.	No. 2. Amount of taxes collected for the construction and repairs of streets, roads and bridges.	No. 3. Amount of taxes collected for schools and school purposes, not including any appropriation received from the State.	No. 4. Amount of taxes collected for any purpose not embraced in columns 1, 2 and 3, whether the same be State, county or local taxes.	No. 5. Total amount of taxes collected for all purposes, as set forth in the four preceding columns.	No. 6. Amount of taxes collected on personal property.	No. 7. Amount of taxes collected on occupations.	No. 8. Amount of taxes collected on licenses of all kinds, including wholesale and retail liquor licenses.	No. 9. Amount of taxes collected on the real estate of railroad corporations.	No. 10. Amount of taxes collected on the real estate of corporations other than railroads, including limited partnerships.
Ashland—1st ward,	.....	$2,650 85	$4,165 62	$2,455 22	$9,271 69	$228 21	$429 40	.....	.....	$1,658 90
2d ward	.....	2,323 53	3,651 27	2,483 16	8,457 96	463 70	577 80	.....	.....	551 42
3d ward,	.....	698 17	1,097 12	606 60	2,401 89	33 35	255 96	.....	.....	[illegible]
4th ward,	.....	1,107 48	1,740 32	1,606 28	5,454 08	80 78	301 32	.....	.....	52 52
5th ward,	.....	583 82	917 43	577 11	2,078 36	62 96	296 70	9,254 90	.....	42 66
Auburn,	.....	1,246 01	1,246 04	916 15	3,408 23	102 63	249 70	673 22	10 80	77 22
Barry township,	.....	3,361 74	1,305 71	1,310 89	6,038 31	288 99	181 60	323 36	60 43	228 75
Blythe township,	.....	.....	9,472 40	7,108 98	16,581 38	133 96	261 45	1,636 21	.....	14,201 81
Branch township,	.....	2,812 99	2,813 60	4,271 46	9,897 45	151 06	184 46	453 07	1 54	7,001 81
East Brunswick township,	.....	1,705 78	1,194 04	2,176 51	5,076 33	364 01	107 01	403 39	.....	47 17
West Brunswick township,	.....	2,118 95	4,061 33	2,256 13	8,436 41	541 19	130 28	146 96	.....	258 26
Butler township,	.....	.....	9,113 97	7,377 64	16,491 61	373 03	590 81	1,995 47	1 89	20,462 52
Cass township,	.....	.....	14,067 72	6,031 29	20,099 01	224 93	1,042 38	2,767 69	2 25	14,459 49
Cressona, North ward,	.....	1,035 54	961 38	979 98	2,976 70	111 24	251 14	.....	152 68	177 70
Cressona, South ward,	.....	1,087 61	1,009 92	1,029 58	3 127 11	91 18	236 22	1,618 30	191 30	72 84
Delano township,	.....	1,390 08	3,614 29	1,471 00	6,487 37	101 41	563 06	63 57	2,190 38	3,102 60
Eldred township,	.....	2,126 41	1,063 21	1,175 33	4,364 95	348 00	159 84	457 39	.....	45 12
Frailey township,	.....	1,977 66	3,559 79	4,785 14	10,322 79	50 27	145 55	655 31	.....	8,512 28
Foster township,	.....	.....	5,162 02	3,441 35	8,603 37	57 65	138 38	218 41	8 81	7 219 91
Frackville township	.....	2,081 27	5,123 13	2,069 21	9,273 64	225 65	941 10	2,857 82	14 03	[illegible]
Gilberton—East ward,	.....	824 49	1,071 84	500 09	2,396 42	30 45	599 52	.....	.....	199 76
Middle ward,	.....	444 60	577 98	266 83	1,289 41	4 50	339 56	.....	.....	.....
West ward,	.....	4,882 33	6,347 03	2,942 37	14,171 73	257 52	469 80	6,160 21	101 40	1,102 27

SCHUYLKILL COUNTY—Continued.

Names of Assessment Districts.	First Division. Showing the amount of taxes collected in the county for all purposes.					Second Division. Showing a specific return of all taxes on the subjects named.				
	No. 1.	No. 2.	No. 3.	No. 4.	No. 5.	No. 6.	No. 7.	No. 8.	No. 9.	No. 10.
	Amount of taxes collected for the support of the poor.	Amount of taxes collected for the construction and repairs of streets, roads and bridges.	Amount of taxes collected for schools and school purposes, not including any appropriation received from the State.	Amount of taxes collected for any purpose not embraced in columns 1, 2 and 3, whether the same be State, county or local taxes.	Total amount of taxes collected for all purposes, as set forth in the four preceding columns.	Amount of taxes collected on personal property.	Amount of taxes collected on occupations.	Amount of taxes collected on licenses of all kinds, including wholesale and retail liquor licenses.	Amount of taxes collected on the real estate of railroad corporations.	Amount of taxes collected on the real estate of corporations other than railroads, including limited partnerships.
Girardsville—East ward,	.....	953 87	2,861 61	846 42	4,661 90	62 12	380 97	.....	.....	1,459 43
Middle ward,	.....	1,523 22	4,569 66	1,466 87	7,559 75	208 53	640 46	.....	6 12	1,120 36
West ward,	.....	449 73	1,349 18	395 46	2,194 37	10 90	225 22	8,041 56	.....	.....
Gordon,	.....	678 85	1,765 02	898 95	3,342 82	125 80	359 86	893 98	149 19	156 50
Hegins township,	.....	6,877 93	3,438 97	7,130 00	17,446 90	504 99	243 81	577 08	.....	10,030 15
Hubley township,	.....	1,320 47	1,218 90	1,347 55	3,886 92	315 73	145 02	281 62	.....	69 36
Kline township,	.....	6,893 54	7,256 36	2,211 07	16,360 97	326 16	1,224 72	1,764 95	1,061 79	11,622 09
Landingville township,	.....	150 55	301 10	416 62	868 27	128 21	45 90	227 77	2 30	48 73
Mahanoy township,	.....	.....	18,788 81	14,112 20	32,901 01	645 44	467 46	383 89	3 78	32,020 08
West Mahanoy township,	.....	.....	14,156 40	6,593 45	20,749 85	297 59	750 69	539 35	.....	18,769 33
Mahantongo township,	.....	650 87	929 83	1,207 24	2,787 94	249 94	74 26	315 07	.....	.....
Mahanoy City—1st ward,	.....	1,779 73	4,093 37	2,168 16	8,041 26	107 92	1,443 42	.....	.....	84 04
2d ward,	.....	2,779 67	6,393 25	3,565 38	12,738 30	399 88	806 55	.....	.....	2,022 98
3d ward,	.....	2,039 83	4,691 60	2,814 75	9,546 18	417 19	477 50	.....	.....	1,045 81
4th ward,	.....	1,291 20	2,969 77	1,624 68	5,885 65	112 29	498 56	.....	.....	160 99
5th ward,	.....	1,912 82	4,399 47	2,350 37	8,662 66	98 94	1,121 45	34,413 10	.....	79 99
North Manheim township,	.....	4,468 29	2,234 15	3,010 23	9,712 67	636 95	375 54	1,093 91	951 58	1,016 88
South Manheim township,	.....	1,526 76	981 49	1,393 84	3,902 09	275 54	77 81	216 02	20 79	175 44
Middleport,	.....	.....	392 48	609 48	1,101 96	33 66	103 05	2,452 48	.....	206 42

Minersville—1st ward,	.....	1,691 65	3,721 63	2,220 98	7,834 26	338 12	530 64	.....	.....	874 13
2d ward,	.....	1,016 28	2,235 82	1,307 26	4,559 36	109 90	321 16	.....	.....	280 17
3d ward,	.....	699 93	1,539 85	857 17	3,096 95	32 60	310 66	.....	.....	.....
4th ward,	.....	522 20	1,148 85	655 08	2,326 13	38 93	284 92	10,952 56	.....	5 94
Mt. Carbon,	.....	493 86	432 13	372 56	1,298 55	18 70	70 69	1,560 60	184 65	.....
McAdoo,	.....	1,773 19	4,106 22	1,179 53	7,058 94	85 11	1,607 40	6,766 96	.....	412 43
New Philadelphia,	.....	2,332 45	2,650 51	1,338 17	6,321 13	112 72	648 62	5,004 86	.....	3,559 59
New Ringgold,	.....	34 86	174 28	457 61	666 75	47 09	35 56	440 71	.....	109 39
New Castle township,	.....	.....	5,164 62	2,823 55	7,988 17	66 61	175 80	944 20	.....	5,421 57
Norwegian township,	.....	.....	2,966 79	3,972 61	6,939 40	38 52	74 09	206 10	8 03	5,651 56
East Norwegian township,	.....	.....	2,328 29	2,328 29	4,656 58	9 61	42 01	206 85	29 70	3,123 24
Orwigsburg,	.....	2,244 73	3,108 09	2,357 24	7,710 06	379 71	426 86	953 04	.....	366 70
Palo Alto,	.....	1,960 07	1,176 04	1,202 28	4,338 39	40 10	421 15	1,907 65	472 23	244 14
Port Carbon,	.....	3,279 89	2,664 91	3,039 44	8,984 24	448 90	557 19	1,389 30	310 72	603 04
Pottsville—1st ward,	.....	7,089 32	5,004 22	5,635 83	17,729 37	667 77	748 15	.....	494 10	1,378 27
2d ward,	.....	6,119 51	4,319 65	5,295 37	15,734 53	1,670 92	471 58	.....	307 48	2,511 50
3d ward,	.....	11,782 97	8,317 39	10,357 74	30,458 10	2,158 24	999 99	.....	.....	2,057 54
4th ward,	.....	8,750 32	6,176 70	7,155 03	22,082 05	1,083 12	1,116 96	.....	.....	1,858 50
5th ward,	.....	9,187 29	6,485 15	7,295 62	22,968 06	904 38	1,061 28	.....	.....	471 40
6th ward,	.....	2,101 62	1,483 50	1,509 04	5,094 16	51 83	296 49	.....	112 82	1,584 86
7th ward,	.....	2,137 26	1,508 65	1,582 45	5,228 36	101 84	220 85	21,739 62	25 83	220 94
Pine Grove,	.....	2,134 04	2,134 04	2,477 03	6,745 11	943 22	425 90	1,446 84	.....	89 62
Pine Grove township,	.....	2,337 72	2,337 73	2,384 19	7,059 64	400 19	353 00	579 64	.....	159 02
Port Clinton,	.....	.....	525 96	414 76	940 72	27 34	95 63	610 64	.....	36 44
Porter township,	.....	7,409 52	5,292 51	6,488 22	19,150 25	332 42	518 56	1,586 00	.....	14,045 66
Rahn township,	.....	.....	9,959 70	6,653 25	16,612 95	194 01	402 17	1,914 30	1 12	14,532 83
Ryan township,	.....	1,552 96	776 48	998 18	3,327 62	249 16	91 85	523 97	21 55	678 85
Rush township,	.....	3,058 90	2,823 60	1,445 47	7,327 97	248 23	357 68	1,243 82	33 96	1,218 25
Reilly township,	.....	.....	10,114 73	6,111 44	16,229 17	120 55	166 47	1,164 89	.....	12,639 23
Shenandoah—1st ward,	.....	7,488 18	9,360 22	3,498 01	20,346 41	590 13	2,784 82	.....	36 48	10,676 42
2d ward,	.....	4,330 75	2,082 10	2,246 39	8,659 24	341 35	1,577 37	.....	34 90	292 82
3d ward,	.....	6,670 81	8,338 52	3,377 75	18,387 08	489 27	2,120 18	.....	.....	1,486 32
4th ward,	.....	3,194 68	3,993 35	1,573 48	8,761 51	172 93	1,910 48	.....	.....	99 94
5th ward,	.....	6,092 57	7,615 70	2,854 65	16,562 92	71 89	1,601 80	43,043 42	.....	9,007 97
St. Clair—North ward,	.....	3,131 62	1,826 78	1,615 96	6,574 36	119 11	339 30	.....	26 78	3,097 31
South ward,	.....	2,318 33	1,352 35	1,217 75	4,888 43	75 24	365 18	.....	34 87	387 11
Middle ward,	.....	2,321 91	1,354 45	1,231 79	4,908 15	93 45	419 63	6,912 96	.....	26 55
Schuylkill Haven—North ward,	.....	1,773 46	1,330 10	1,295 10	4,399 66	253 01	349 19	.....	292 40	262 18
East ward,	.....	3,259 67	2,444 75	2,412 73	8,117 15	525 45	568 51	.....	.....	74 03
South ward,	.....	1,917 65	1,438 24	1,181 90	4,537 79	70 55	359 55	.....	77 20	367 40
West ward,	.....	282 11	211 58	169 26	662 95	1 48	75 72	3,099 55	174 60	24 53
Schuylkill township,	.....	.....	2,320 51	4,985 09	7,305 60	16 64	68 94	629 26	.....	7,577 01
Tamaqua—North ward,	.....	3,650 93	5,066 55	3,159 90	11,877 38	180 67	699 93	.....	.....	1,558 26
South ward,	.....	3,154 99	4,379 98	3,210 09	10,745 06	672 98	681 53	.....	.....	1,113 75
East ward,	.....	2,123 92	2,873 20	2,012 67	7,009 79	330 15	525 89	.....	.....	1,182 34
Middle ward,	.....	2,751 94	3,828 24	2,490 85	9,071 03	233 40	581 52	11,493 61	257 40	190 08
Tremont, East ward,	.....	1,784 72	2,549 60	1,627 72	5,962 04	153 22	332 86	.....	.....	1,272 22
Tremont, West ward,	.....	869 25	1,241 78	793 00	2,904 03	85 39	278 83	4,212 77	.....	114 86
Tremont township,	.....	.....	4,355 28	6,541 96	10,897 24	58 28	62 64	125 82	.....	9,618 39
Tower City,	.....	1,509 23	2,655 12	1,840 97	6,005 32	219 04	599 18	2,694 76	.....	177 88
Union township,	.....	4,785 64	2,991 02	3,843 61	11,620 27	566 46	235 13	1,170 67	6 16	1,458 07
East Union township,	.....	4,583 92	2,917 10	2,561 59	10,062 61	355 62	843 92	2,263 38	5 40	4,881 21
North Union township,	.....	1,920 15	1,560 12	1,479 32	4,959 59	166 45	117 75	695 29	.....	434 02
Walker township,	.....	1,020 69	850 58	2,091 15	3,962 42	140 28	34 98	151 80	35 24	2,246 31

SCHUYLKILL COUNTY—Continued.

Names of Assessment Districts.	First Division. Showing the amount of taxes collected in the county for all purposes.					Second Division. Showing a specific return of all taxes on the subjects named.				
	No. 1. Amount of taxes collected for the support of the poor.	No. 2. Amount of taxes collected for the construction and repairs of streets, roads and bridges.	No. 3. Amount of taxes collected for schools and school purposes, not including any appropriation received from the State.	No. 4. Amount of taxes collected for any purpose not embraced in columns 1, 2 and 3, whether the same be State, county or local taxes.	No. 5. Total amount of taxes collected for all purposes, as set forth in the four preceding columns.	No. 6. Amount of taxes collected on personal property.	No. 7. Amount of taxes collected on occupations.	No. 8. Amount of taxes collected on licenses of all kinds, including wholesale and retail liquor licenses.	No. 9. Amount of taxes collected on the real estate of railroad corporations.	No. 10. Amount of taxes collected on the real estate of corporations other than railroads, including limited partnerships.
Wayne township,	.....	3,415 88	2,157 40	2,448 57	8,021 85	758 38	183 24	599 64	1 05	25 06
Washington township,	.....	2,233 28	2,233 29	1,864 19	6,330 76	425 60	123 61	371 82	.....	65 96
West Penn township,	.....	6,398 99	2,133 00	2,813 33	11,345 32	838 50	294 61	1,126 01	65 33	56 69
Yorkville township,	.....	2,271 00	1,514 00	1,587 49	5,372 49	110 43	237 57	829 11	.....	1,386 37
Total,	$110,000 00	$234,732 28	$353,840 93	$269,288 71	$857,861 92	$27,693 64	$49,032 26	$221,578 54	$7,987 09	$296,328 26

The poor of Schuylkill county are supported by an appropriation from the tax levied for county purposes; amount appropriated for 1903, outdoor, $44,550.00; indoor, $66,450.00; total, $111,000.00.

Amount expended for roads, bridges, etc., $14,120.00.

SNYDER COUNTY.

Names of Assessment Districts.	First Division. Showing the amount of taxes collected in the county for all purposes.					Second Division. Showing a specific return of all taxes on the subjects named.				
	No. 1. Amount of taxes collected for the support of the poor.	No. 2. Amount of taxes collected for the construction and repairs of streets, roads and bridges.	No. 3. Amount of taxes collected for schools and school purposes, not including any appropriation received from the State.	No. 4. Amount of taxes collected for any purpose not embraced in columns 1, 2 and 3, whether the same be State, county or local taxes.	No. 5. Total amount of taxes collected for all purposes, as set forth in the four preceding columns.	No. 6. Amount of taxes collected on personal property.	No. 7. Amount of taxes collected on occupations.	No. 8. Amount of taxes collected on licenses of all kinds, including wholesale and retail liquor licenses.	No. 9. Amount of taxes collected on the real estate of railroad corporations.	No. 10. Amount of taxes collected on the real estate of corporations other than railroads, including limited partnerships.
Adams township,	$294 67	$1,168 18	$647 29	$1,160 48	$3,270 62	$178 85	$107 66	$253 39	.....	.....
Beaver township,	296 99	1,534 53	1,259 61	1,610 77	4,701 90	388 66	223 86	182 66	.....	.....
Beaver, West, township,	224 16	1,683 27	1,097 28	1,271 78	4,276 49	285 67	236 54	220 19	.....	.....
Centre township,	277 43	1,320 53	1,323 68	1,330 39	4,749 03	220 26	226 18	296 35	.....	.....
Chapman township,	613 10	1,107 54	681 64	1,114 72	3,517 00	130 09	269 88	283 34	.....	$14 00
Franklin township,	216 74	1,035 03	1,462 10	2,282 00	4,995 87	564 94	273 37	309 24	.....	.....
Jackson township,	314 03	1,104 88	528 84	1,261 33	3,269 08	241 82	90 92	158 08	.....	.....
Middleburg borough,	.....	795 19	1,586 82	1,425 54	3,807 55	238 08	315 87	577 46	.....	110 50
Middlecreek township,	468 00	1,522 69	635 00	1,161 38	3,787 07	317 29	171 44	173 17	.....	.....
Monroe township,	584 27	1,689 24	1,243 16	2,287 97	5,804 64	396 96	317 29	435 15	$2 18	12 50
Penn township,	577 33	2,426 76	1,850 00	2,319 78	7,173 87	637 58	233 66	23 95	.....	13 75
Perry township,	125 20	1,905 68	777 60	1,425 80	4,234 28	427 30	186 30	311 45	.....	.....
Perry, West, township	295 69	778 16	638 55	848 62	2,561 02	202 40	104 39	5 15	.....	.....
Selinsgrove borough,	984 72	2,278 96	1,714 19	2,499 14	7,477 01	280 55	742 50	1,117 22	.....	88 60
Spring township,	420 00	1,397 79	1,170 00	1,667 27	4,655 06	464 70	282 85	209 19	.....	.....
Union township,	713 06	1,330 98	532 01	1,240 54	3,816 59	224 17	273 98	453 27	7 14	16 25
Washington township,	445 32	2,153 76	2,735 88	2,552 62	7,887 58	533 22	310 02	542 52	.....	.....
Total,	$7,347 71	$25,233 17	$19,883 65	$27,460 13	$79,924 66	$5,792 54	$4,366 71	$5,554 78	$9 32	$255 00

Road built in this township costing $3,080.35, not included.

SOMERSET COUNTY.

Names of Assessment Districts.	First Division. Showing the amount of taxes collected in the county for all purposes.					Second Division. Showing a specific return of all taxes on the subjects named.				
	No. 1. Amount of taxes collected for the support of the poor.	No. 2. Amount of taxes collected for the construction and repairs of streets, roads and bridges.	No. 3. Amount of taxes collected for schools and school purposes, not including any appropriation received from the State.	No. 4. Amount of taxes collected for any purpose not embraced in columns 1, 2 and 3, whether the same be State, county or local taxes.	No. 5. Total amount of taxes collected for all purposes, as set forth in the four preceding columns.	No. 6. Amount of taxes collected on personal property.	No. 7. Amount of taxes collected on occupations.	No. 8. Amount of taxes collected on licenses of all kinds, including wholesale and retail liquor licenses.	No. 9. Amount of taxes collected on the real estate of railroad corporations.	No. 10. Amount of taxes collected on the real estate of corporations other than railroads, including limited partnerships.
Addison township,	.....	$3,081 53	$3,081 53	$2,845 24	$9,008 30	$709 58	$337 70	$178 39	.....	$943 25
Allegheny township,	.....	1,446 47	1,446 47	1,148 10	4,041 04	506 80	106 32	17 18	.....	60 00
Benson borough,	.....	107 60	538 00	848 37	1,493 97	68 08	90 36	475 18	.....	108 00
Berlin borough,	.....	3,306 75	2,976 07	3,576 79	9,859 61	660 26	756 00	1,096 98	.....	138 37
Boswell borough,	.....	3,304 19	1,657 09	2,835 64	7,796 92	94 13	565 95	800 00	.....	4,079 44
Black township,	.....	2,231 62	2,231 62	1,752 18	6,215 42	393 02	215 60	18 53	$5 50	1,865 46
Brothersvalley township,	.....	5,337 24	5,870 96	7,238 93	18,447 13	1,208 01	333 70	169 53	.....	5,294 46
Casselman borough,	.....	192 70	539 47	702 39	1,434 56	64 17	87 50	430 50	.....	37 50
Conemaugh township,	.....	4,310 94	2,463 40	5,135 94	11,910 28	1,632 56	321 81	333 03	.....	3,466 83
Confluence borough,	.....	2,198 45	1,598 86	4,822 71	8,620 02	154 46	616 90	907 38	34 20	59 85
Elk Lick township,	.....	5,146 89	5,882 16	5,478 02	16,507 07	1,228 62	695 31	240 41	.....	3,955 77
Fairhope township,	.....	566 75	818 63	485 89	1,871 27	108 73	186 20	18 40	1 40	675 64
Garrett borough,	.....	901 88	901 88	1,548 60	3,352 36	155 91	368 50	737 49	35 20	.....
Greenville township	.....	1,194 93	1,062 15	942 36	3,199 44	402 56	89 70	5 00	.....	64 40
Hooversville borough,	.....	589 80	1,415 52	1,106 57	3,111 89	93 87	250 01	345 31	.....	75 90
Jefferson township,	.....	1,276 99	1,824 27	2,499 39	5,600 65	482 98	112 81	21 31	.....	64 96
Jenner township,	.....	5,428 58	4,976 20	6,866 00	17,270 78	1,540 04	194 77	360 72	.....	5,010 82
Jennertown borough,	.....	64 53	161 32	249 29	475 14	55 54	37 45	17 16	.....	69 94
Larimer township,	.....	763 15	654 12	937 18	2,354 45	220 94	106 59	150 10	8 55	63 55
Lincoln township,	.....	2,471 00	1,235 50	2,942 24	6,648 74	593 16	101 55	30 97	.....	2,167 50
Lower Turkeyfoot township,	.....	2,292 32	2,654 26	1,841 00	6,787 58	415 19	343 83	103 00	.....	1,776 16
Meyersdale borough,	.....	6,256 80	9,385 20	8,966 71	24,608 71	1,149 37	1,924 00	3,298 37	22 10	1,144 00

Middlecreek township,	.....	1,393 31	825 67	1,591 34	3,810 32	435 03	73 87	24 80	.....	.....
Milford township,	.....	2,714 51	1,938 93	2,621 15	7,274 59	577 42	124 56	12 20	.....	...
New Baltimore borough,	.....	148 05	148 05	432 95	729 05	66 97	35 20	211 69	.....	.....
New Centerville borough,	.....	99 38	198 76	226 36	524 50	57 11	38 77	20 29	.....	.....
Northampton township,	.....	1,308 43	1,017 76	1,179 69	3,505 88	379 99	122 65	220 27	20 90	77 29
Ogle township,	.....	1,262 44	841 62	922 63	3,026 69	55 82	590 10	20 05	.....	1,875 61
Paint borough,	.....	1,199 52	2,741 76	2,012 86	5,954 14	196 57	854 63	457 95	29 00	1,582 94
Paint township,	.....	5,860 07	4,395 05	5,155 34	15,410 46	821 57	388 60	236 41	.....	9,467 12
Quemahoning township,	.....	3,759 98	5,012 21	4,283 68	13,055 27	952 44	296 80	84 66	.....	2,422 46
Rockwood borough,	.....	1,505 32	2,634 31	2,341 05	6,480 68	511 17	653 80	817 29	2 10	64 40
Salisbury borough,	.....	1,998 99	1,998 99	2,155 51	6,153 49	466 59	509 60	619 18	.....	37 79
Shade township,	.....	4,287 34	3,215 40	3,636 28	11,139 02	633 25	242 80	77 42	.....	3,491 94
Somerfield borough,	.....	.....	266 80	502 13	768 93	113 05	52 96	241 12	.....	.....
Somerset borough,	.....	5,952 06	5,952 06	16,775 71	28,679 83	3,265 06	1,775 84	2,073 13	76 80	792 69
Somerset township,	.....	6,587 41	5,269 93	9,495 34	21,352 68	2,213 46	738 30	195 40	4 50	1,822 62
Southampton township,	.....	1,026 90	1,026 90	1,044 57	3,098 37	281 31	68 20	4 70	.....	509 74
Stonycreek township,	.....	5,214 46	2,807 78	5,594 46	13,616 70	1,049 49	276 40	74 62	102 73	622 77
Stoyestown borough,	.....	151 95	1,114 30	1,226 50	2,492 75	177 44	134 86	509 57	.....	.....
Summit township,	.....	6,678 92	4,174 32	6,260 33	17,113 57	1,706 87	694 83	24 86	5 70	3,487 66
Upper Turkeyfoot township,	.....	2,416 75	1,611 17	2,737 86	6,765 78	436 25	179 52	55 46	.....	1,022 43
Ursina borough,	.....	321 86	643 73	697 18	1,662 77	45 91	159 39	276 96	.....	58 69
Wellersburg borough,	.....	129 51	172 68	514 19	816 38	25 73	64 22	217 47	.....	131 26
Windber borough,	.....	9,473 45	19,894 25	10,340 68	39,708 38	451 21	4,790 20	4,470 79	.....	10,155 41
Total,	*	$115,961 72	$121,277 11	$146,516 73	$383,755 56	$26,857 69	$20,686 66	$20,701 21	$348 68	$68,683 18

*Amount paid out of county fund for support of poor, $12,500.00.

SULLIVAN COUNTY.

Names of Assessment Districts.	First Division. Showing the amount of taxes collected in the county for all purposes.					Second Division. Showing a specific return of all taxes on the subjects named.				
	No. 1.	No. 2.	No. 3.	No. 4.	No. 5.	No. 6.	No. 7.	No. 8.	No. 9.	No. 10.
	Amount of taxes collected for the support of the poor.	Amount of taxes collected for the construction and repairs of streets, roads and bridges.	Amount of taxes collected for schools and school purposes, not including any appropriation received from the State.	Amount of taxes collected for any purpose not embraced in columns 1, 2 and 3, whether the same be State, county or local taxes.	Total amount of taxes collected for all purposes, as set forth in the four preceding columns.	Amount of taxes collected on personal property.	Amount of taxes collected on occupations.	Amount of taxes collected on licenses of all kinds, including wholesale and retail liquor licenses.	Amount of taxes collected on the real estate of railroad corporations.	Amount of taxes collected on the real estate of corporations other than railroads, including limited partnerships.
Cherry township,	$1,576 45	$6,568 55	$4,992 10	$3,053 50	$16,190 60	$892 65	$1,114 10	$1,623 85	.....	.....
Calley township,	549 84	3,665 58	3,299 02	2,027 19	9,541 63	241 07	1,045 22	1,023 54	.....	.....
Davidson township,	1,460 88	4,382 64	2,921 76	3,098 80	11,864 08	243 48	537 60	683 88	.....	.....
Dushore borough,	261 98	1,047 92	1,571 88	1,605 06	4,486 84	90 99	340 23	1,685 09	.....	.....
Elkland township,	404 33	2,425 96	1,940 77	1,441 01	6,212 07	413 19	113 00	51 74	.....	.....
Eaglesmere borough,	122 72	1,227 24	981 79	1,268 90	3,600 65	250 42	55 57	271 75	.....	.....
Forks township,	.....	4,748 25	1,519 44	2,116 73	8,384 42	379 20	110 55	5 47	.....	.....
Fox township,	503 90	2,519 52	806 25	1,073 27	4,902 94	227 35	65 02	36 34	.....	.....
Forksville borough,	.....	231 04	300 35	322 09	853 48	28 36	62 56	150 96	.....	.....
Hillsgrove township,	.....	1,831 57	1,322 80	1,178 58	4,332 95	144 99	246 29	138 35	.....	.....
Laporte borough,	151 41	605 64	1,150 72	687 32	2,595 09	47 94	257 98	453 76	.....	.....
Laporte township,	.....	3,132 93	1,044 31	1,101 49	5,278 73	136 72	112 00	119 35	.....	.....
Shrewsbury township,	717 19	1,434 39	1,004 07	1,470 84	4,626 49	79 28	86 06	107 63	.....	.....
Total,	$5,748 70	$33,821 23	$22,855 26	$20,444 78	$82,869 97	$3,175 64	$4,146 18	$6,351 71	.....	.....

SUSQUEHANNA COUNTY.

Names of Assessment Districts.	First Division. Showing the amount of taxes collected in the county for all purposes.					Second Division. Showing a specific return of all taxes on the subjects named.				
	No. 1. Amount of taxes collected for the support of the poor.	No. 2. Amount of taxes collected for the construction and repairs of streets, roads and bridges.	No. 3. Amount of taxes collected for schools and school purposes, not including any appropriation received from the State.	No. 4. Amount of taxes collected for any purpose not embraced in columns 1, 2 and 3, whether the same be State, county or local taxes.	No. 5. Total amount of taxes collected for all purposes, as set forth in the four preceding columns.	No. 6. Amount of taxes collected on personal property.	No. 7. Amount of taxes collected on occupations.	No. 8. Amount of taxes collected on licenses of all kinds, including wholesale and retail liquor licenses.	No. 9. Amount of taxes collected on the real estate of railroad corporations.	No. 10. Amount of taxes collected on the real estate of corporations other than railroads, including limited partnerships.
Apolocon,	$340 80	$1,136 00	$568 00	$560 16	$2,604 96	$281 61	$48 37	.....	.....	.....
Ararat,	300 13	1,080 47	660 29	761 70	2,742 59	384 75	22 57	$114 27	$32 25	$2 3
Auburn,	872 86	3,927 87	1,745 72	2,270 95	8,817 40	1,004 75	24 37	161 63	.....	9 75
Bridgewater,	723 89	4,102 05	1,447 78	2,509 19	8,782 91	1,632 93	14 87	65 34	.....	148 05
Brooklyn,	663 50	1,740 70	1,606 80	1,709 42	5,726 42	992 82	24 37	76 02	.....	13 65
Choconut,	303 07	1,394 10	606 13	685 60	2,9 8 30	289 43	4 70	110 32	.....	3 13
Clifford,	1,152 72	3,206 76	1,152 72	1,807 33	7,406 53	1,000 38	24 72	128 00	198 06	167 05
Dimock,	641 81	2,182 15	898 53	1,539 44	5,261 93	764 50	1 90	130 78	.....	39 90
Dundaff,	119 76	.....	119 76	561 40	800 92	145 29	16 10	211 83	.....	.....
Forest Lake,	423 74	2,012 78	953 42	1,127 92	4,517 86	678 27	14 96	25 33	.....	16 40
Forest City,	2,945 10	.....	4,283 78	10,452 36	17,681 24	646 51	2,120 25	2,689 49	343 75	2,300 03
Franklin,	207 53	2,075 34	726 37	1,022 85	4,032 69	277 67	23 75	26 68	.....	3 80
Friendsville,	168 56	.....	84 28	392 46	645 30	48 06	3 60	223 32	.....	.....
Gibson,	649 71	1,441 59	1,601 77	1,882 78	5,566 85	764 40	30 40	184 79	.....	10 40
Great Bend township,	1,680 22	2,160 44	1,246 26	1,021 89	5,578 81	533 26	81 09	4 70	28 05	117 30
Great Bend borough,	374 37	.....	1,247 90	2,870 27	4,492 54	240 23	209 35	1,130 35	5 10	166 51
Hallstead,	725 55	.....	2,085 96	3,403 94	6,215 45	315 07	534 60	558 04	11 70	131 16
Harford,	966 70	2,900 11	2,013 96	1,908 95	7,789 72	1,072 13	13 65	203 42	58 24	267 77
Harmony,	769 01	1,538 02	1,153 51	762 80	4,223 34	425 15	124 20	31 56	.....	286 96
Herrick,	417 80	1,253 41	1,754 78	953 08	4,379 67	551 53	34 25	134 25	.....	24 20
Hopbottom,	119 74	.....	389 15	1,058 28	1,567 17	205 10	35 55	496 88	9 75	18 00
Jackson,	483 00	1,811 26	1,086 76	1,304 25	4,685 27	588 72	11 10	117 35	.....	.....

SUSQUEHANNA COUNTY—Continued.

Names of Assessment Districts.	First Division. Showing the amount of taxes collected in the county for all purposes.					Second Division. Showing a specific return of all taxes on the subjects named.				
	No. 1.	No. 2.	No. 3.	No. 4.	No. 5.	No. 6.	No. 7.	No. 8.	No. 9.	No. 10.
	Amount of taxes collected for the support of the poor.	Amount of taxes collected for the construction and repairs of streets, roads and bridges.	Amount of taxes collected for schools and school purposes, not including any appropriation received from the State.	Amount of taxes collected for any purpose not embraced in columns 1, 2 and 3, whether the same be State, county or local taxes.	Total amount of taxes collected for all purposes, as set forth in the four preceding columns.	Amount of taxes collected on personal property.	Amount of taxes collected on occupations.	Amount of taxes collected on licenses of all kinds, including wholesale and retail liquor licenses.	Amount of taxes collected on the real estate of railroad corporations.	Amount of taxes collected on the real estate of corporations other than railroads, including limited partnerships.
Jessup,	158 43	1,978 95	474 95	843 55	3,455 77	453 02	1 05	22 30	.....	.....
Lanesboro,	793 00	.....	1,057 34	1,574 68	3,425 02	471 76	135 81	249 38	17 82	.....
Lathrop,	799 23	1,998 07	1,039 00	784 83	4,621 13	646 78	31 35	4 70	.....	.....
Lenox,	717 41	2,152 23	1,147 86	1,548 42	5,565 92	992 96	12 02	35 34	.....	.....
Liberty,	.....	2,720 14	468 99	992 31	4,181 44	462 03	.....	117 17	.....	49 02
Little Meadows,	75 44	.....	188 60	749 07	1,013 11	111 81	19 95	232 31	.....	.....
Middletown,	547 98	1,957 07	626 26	746 23	3,877 54	494 13	35 52	11 82	.....	.....
Montrose,	1,179 63	.....	4,718 54	9,766 04	15,664 21	2,220 15	588 06	1,006 41	8 91	203 85
New Milford township,	1,505 18	2,822 22	1,693 33	1,788 39	7,809 12	812 43	.....	2 18	12 30	8 20
New Milford borough,	585 45	.....	1,170 90	3,783 14	5,539 49	623 07	89 10	760 40	.....	68 20
Oakland township,	486 71	973 42	486 71	484 62	2,431 46	352 83	71 05	.....	.....	.....
Oakland borough,	496 54	.....	1,290 90	1,513 51	3,300 95	160 33	498 60	239 18	.....	.....
Rush,	484 02	2,420 08	1,210 04	1,532 72	5,646 86	850 90	29 02	278 20	.....	17 20
Silver Lake,	251 67	1,912 73	604 02	930 55	3,698 97	569 02	.....	112 03	.....	.....
Springville,	575 20	2,444 62	1,438 01	1,689 13	6,146 96	812 62	97 00	192 90	.....	20 00
Susquehanna,	2,784 26	.....	5,568 52	13,690 41	22,043 19	992 53	1,635 77	4,850 38	.....	256 65
Thomson township,	111 20	1,112 04	556 02	654 15	2,433 41	403 46	12 30	100 00	4 10	10 25
Thomson borough,	.....	.....	540 77	830 20	1,370 97	286 10	106 25	114 68	10 00	15 00
Uniondale,	.....	.....	451 92	914 06	1,365 98	156 81	23 49	277 45	.....	13 77
Total,	$25,997 81	$56,541 62	$52,216 31	$85,323 03	$220,078 77	$24,114 05	$6,805 06	$15,431 18	$740 03	$4,583 65

TIOGA COUNTY.

Names of Assessment Districts.	First Division. Showing the amount of taxes collected in the county for all purposes.					Second Division. Showing a specific return of all taxes on the subjects named.				
	No. 1. Amount of taxes collected for the support of the poor.	No. 2. Amount of taxes collected for the construction and repairs of streets, roads and bridges.	No. 3. Amount of taxes collected for schools and school purposes, not including any appropriation received from the State.	No. 4. Amount of taxes collected for any purpose not embraced in columns 1, 2 and 3, whether the same be State, county or local taxes.	No. 5. Total amount of taxes collected for all purposes, as set forth in the four preceding columns.	No. 6. Amount of taxes collected on personal property.	No. 7. Amount of taxes collected on occupations.	No. 8. Amount of taxes collected on licenses of all kinds, including wholesale and retail liquor licenses.	No. 9. Amount of taxes collected on the real estate of railroad corporations.	No. 10. Amount of taxes collected on the real estate of corporations other than railroads, including limited partnerships.
Bloss,	.....	$2,659 41	$4,314 23	$1,852 33	$8,825 97	$314 86	$1,748 70	$178 71	.....	$5,286 35
Blossburg,	.....	5,994 45	6,352 92	4,955 91	17,303 28	394 33	1,792 78	1,821 58	$394 40	1,612 05
Brookfield,	.....	2,779 20	1,650 60	2,109 16	6,538 96	474 34	58 50	23 36	.....	.....
Charleston,	.....	5,584 14	3,501 20	5,823 29	14,908 63	800 89	97 13	31 28	.....	13 51
Chatham,	.....	4,125 96	1,585 78	2,667 30	8,379 13	443 98	93 10	29 00	.....	.....
Clymer,	.....	3,707 23	2,262 61	2,459 34	8,429 18	493 36	320 25	173 32	.....	270 65
Covington township,	.....	2,664 67	1,951 80	2,595 76	7,212 23	483 61	157 00	.....	.....	77 25
Covington borough,	.....	594 02	896 03	1,132 78	2,622 83	275 57	180 78	115 98	.....	13 45
Deerfield,	.....	2,851 64	1,972 45	2,784 94	7,609 03	474 54	96 10	31 35	.....	.....
Delmar,	.....	9,672 27	7,776 59	6,518 88	23,967 74	1,301 07	474 95	87 47	.....	1,298 18
Duncan,	.....	1,252 16	1,984 54	1,529 97	4,766 67	110 64	348 80	240 17	.....	3,085 35
Elk,	.....	2,167 10	2,098 21	1,674 04	5,939 35	176 45	233 10	41 41	.....	2,476 15
Elkland,	.....	1,418 20	2,606 12	3,706 76	7,731 08	775 51	345 80	548 65	4 75	640 30
Farmington,	.....	2,380 62	1,213 92	2,411 76	6,006 30	338 32	31 17	7 15	.....	.....
Gaines,	.....	3,021 05	2,072 36	2,078 22	7,171 63	269 72	345 00	207 89	.....	1,723 12
Hamilton,	.....	2,263 84	2,437 53	1,381 52	6,082 89	452 46	1,247 03	346 69	.....	2,561 71
Jackson,	.....	4,531 26	2,888 67	3,784 06	11,203 99	695 91	200 02	172 22	.....	.....
Knoxville,	.....	1,490 03	3,296 05	2,408 74	7,194 82	718 66	550 80	445 34	19 20	.....
Lawrence,	.....	3,940 30	779 53	1,699 19	6,419 02	385 19	109 20	7 27	.....	.....
Lawrenceville,	.....	711 36	1,057 63	959 17	2,728 16	131 48	281 86	240 75	.....	.....
Liberty township,	.....	2,867 00	1,933 77	3,054 61	7,855 38	454 79	148 00	146 98	.....	310 69
Liberty borough,	.....	306 22	579 33	1,044 60	1,930 15	110 60	132 00	513 91	.....	.....

TIOGA COUNTY—Continued.

Names of Assessment Districts.	First Division. Showing the amount of taxes collected in the county for all purposes.					Second Division. Showing a specific return of all taxes on the subjects named.				
	No. 1. Amount of taxes collected for the support of the poor.	No. 2. Amount of taxes collected for the construction and repairs of streets, roads and bridges.	No. 3. Amount of taxes collected for schools and school purposes, not including any appropriation received from the State.	No. 4. Amount of taxes collected for any purpose not embraced in columns 1, 2 and 3, whether the same be State, county or local taxes.	No. 5. Total amount of taxes collected for all purposes, as set forth in the four preceding columns.	No. 6. Amount of taxes collected on personal property.	No. 7. Amount of taxes collected on occupations.	No. 8. Amount of taxes collected on licenses of all kinds, including wholesale and retail liquor licenses.	No. 9. Amount of taxes collected on the real estate of railroad corporations.	No. 10. Amount of taxes collected on the real estate of corporations other than railroads, including limited partnerships.
Mansfield,	.....	4,567 38	2,833 69	4,050 45	11,451 52	850 02	923 79	322 00	.....	.....
Middlebury,	.....	4,087 20	2,545 60	3,524 23	10,157 03	668 91	272 16	223 92	.....	290 88
Morris,	.....	4,367 90	3,292 57	3,222 74	10,883 21	538 45	586 32	784 06	.....	3,031 92
Nelson township,	.....	107 70	60 39	176 74	344 83	14 49	4 60	.....	.....	.....
Nelson borough,	.....	778 09	956 09	1,420 71	3,154 89	351 60	101 36	259 95	5 60	.....
Osceola,	.....	1,429 04	995 48	1,889 55	4,314 07	356 43	137 53	88 33	5 07	.....
Richmond,	.....	5,038 09	2,238 32	4,514 37	11,790 78	717 64	108 35	17 74	.....	.....
Roseville,	.....	209 17	293 16	543 75	1,046 08	32 44	50 40	236 84	.....	.....
Rutland,	.....	2,973 73	1,041 00	2,450 03	6,464 76	385 05	50 38	.....	.....	.....
Shippen,	.....	3,351 45	1,470 82	2,212 70	7,034 97	238 50	139 15	123 55	31 96	2,869 96
Sullivan,	.....	3,573 84	2,189 92	4,291 35	10,055 11	578 16	90 72	46 24	.....	.....
Tioga township,	.....	2,768 12	2,727 67	3,290 84	8,786 63	279 71	198 74	113 15	20 90	178 30
Tioga borough,	.....	1,555 48	1,208 18	1,797 60	4,561 26	344 35	300 20	420 38	.....	396 15
Union,	.....	5,559 76	3,031 04	3,153 91	11,744 71	1,194 01	232 50	171 47	.....	67 77
Ward,	.....	1,363 08	832 54	828 60	3,024 22	96 38	121 11	.....	.....	653 52
Wellsboro,	.....	11,074 54	8,323 45	13,263 30	32,661 29	4,401 81	1,681 42	1,977 05	381 37	336 38
Westfield township,	.....	3,166 10	1,879 05	2,672 81	7,717 96	421 44	159 30	250 05	.....	.....
Westfield borough,	.....	2,036 94	3,095 92	3,243 94	8,376 80	693 76	438 30	709 12	.....	607 00
Total,	$27,610 10	$124,989 74	$94,226 76	$115,180 04	$334,396 54	$22,233 43	$14,588 40	$11,165 68	$863 25	$27,800 82

The poor of this county are supported out of the county general fund, and the expenditure on this account amounted to $27,610.10 for the year. Beside the amount shown in column No. 2, the county disbursed from the general fund, $24,991.62 for bridges, repairs, etc.

UNION COUNTY.

Names of Assessment Districts.	First Division. Showing the amount of taxes collected in the county for all purposes.					Second Division. Showing a specific return of all taxes on the subjects named.				
	No. 1. Amount of taxes collected for the support of the poor.	No. 2. Amount of taxes collected for the construction and repairs of streets, roads and bridges.	No. 3. Amount of taxes collected for schools and school purposes, not including any appropriation received from the State.	No. 4. Amount of taxes collected for any purpose not embraced in columns 1, 2 and 3, whether the same be State, county or local taxes.	No. 5. Total amount of taxes collected for all purposes, as set forth in the four preceding columns.	No. 6. Amount of taxes collected on personal property.	No. 7. Amount of taxes collected on occupations.	No. 8. Amount of taxes collected on licenses of all kinds, including wholesale and retail liquor licenses.	No. 9. Amount of taxes collected on the real estate of railroad corporations.	No. 10. Amount of taxes collected on the real estate of corporations other than railroads, including limited partnerships.
Buffalo township,	$1,226 66	$3,679 98	$2,229 64	$4,236 98	$11,373 26	$479 76	$196 65	$217 13	.....	.....
East Buffalo township,	712 14	1,068 21	2,043 44	2,422 05	6,245 84	237 08	212 80	34 74	.....	$131 20
West Buffalo township,	1,572 43	1,797 07	1,133 30	1,716 79	6,219 59	205 90	163 94	218 80	.....	.....
Gregg township,	613 81	1,023 01	1,024 01	1,569 47	4,230 30	172 98	145 80	156 68	.....	.....
Hartley township,	863 96	1,727 93	1,811 43	1,739 64	6,142 95	265 31	412 50	282 02	.....	308 28
Hartleton borough,	31 45	220 82	320 80	225 57	798 74	41 29	73 89	24 40	.....	.....
Kelly township,	664 23	2,214 11	1,158 77	2,973 21	7,010 32	232 65	129 59	166 47	5 08	.....
Lewis township,	781 65	1,563 30	1,359 00	1,281 73	4,985 68	144 52	165 90	41 77	.....	301 44
Lewisburg—North ward,	1,486 28	2,972 56	2,643 51	2,648 16	9,750 51	39 05	685 53	839 32	11 22	266 90
South ward,	1,577 82	3,155 64	2,706 58	2,778 40	10,218 44	49 98	683 83	229 11	85	187 00
West ward,	789 14	1,578 28	1,389 23	1,317 84	5,074 49	27 71	402 40	327 76	64 60	362 10
Limestone township,	1,158 47	1,303 28	1,334 77	1,794 47	5,590 99	130 55	81 86	6 70	.....	.....
Mifflinburg, East ward,	479 23	1,916 93	1,057 96	2,126 04	5,580 16	64 80	582 50	468 57	.....	248 00
Mifflinburg, West ward,	469 85	1,879 30	1,036 79	2,646 39	6,032 41	68 70	614 50	342 08	.....	.....
New Berlin,	157 23	628 92	419 91	1,124 75	2,230 81	32 70	187 75	466 12	.....	.....
Union township,	.....	846 61	886 03	1,134 66	2,867 20	99 19	108 28	132 51	.....	112 21
White Deer township,	2,644 79	2,644 79	1,564 43	2,475 72	9,329 73	470 25	513 62	262 38	4 35	88 16
Total,	$15,229 24	$30,220 81	$24,119 60	$34,211 87	$103,781 52	$2,782 42	$5,421 34	$4,216 56	$86 10	$2,005 29

VENANGO COUNTY.

Names of Assessment Districts.	First Division. Showing the amount of taxes collected in the county for all purposes.					Second Division. Showing a specific return of all taxes on the subjects named.				
	No. 1. Amount of taxes collected for the support of the poor.	No. 2. Amount of taxes collected for the construction and repairs of streets, roads and bridges.	No. 3. Amount of taxes collected for schools and school purposes, not including any appropriation received from the State.	No. 4. Amount of taxes collected for any purpose not embraced in columns 1, 2 and 3, whether the same be State, county or local taxes.	No. 5. Total amount of taxes collected for all purposes, as set forth in the four preceding columns.	No. 6. Amount of taxes collected on personal property.	No. 7. Amount of taxes collected on occupations.	No. 8. Amount of taxes collected on licenses of all kinds, including wholesale and retail liquor licenses.	No. 9. Amount of taxes collected on the real estate of railroad corporations.	No. 10. Amount of taxes collected on the real estate of corporations other than railroads, including limited partnerships.
Allegheny township,	$217 03	$1,736 27	$1,302 21	$1,484 15	$4,739 66	$182 80	$49 35	.....	.....	$63 00
Canal township,	248 93	1,244 62	995 70	1,650 73	4,139 98	202 20	22 37	$3 75	$6 20	.....
Cherrytree township,	425 57	1,617 35	1,702 28	2,811 31	6,556 51	305 95	72 24	12 60	.....	635 60
Clintonville borough,	72 04	360 23	576 36	480 76	1,489 39	54 20	87 50	95 02	.....	28 00
Clinton township,	346 72	1,916 96	1,213 52	2,272 11	5,749 31	239 60	133 60	31 50	.....	48 80
Cornplanter township,	554 43	5,544 30	6,098 73	3,786 49	15,983 95	364 42	545 86	65 59	.....	2,384 59
Cranberry township,	1,108 45	11,084 45	8,867 56	7,153 81	28,214 27	972 52	955 75	44 57	57 20	1,521 00
Cooperstown borough,	62 31	124 63	373 89	926 33	1,487 16	31 72	91 50	57 90	.....	.....
Emlenton borough,	289 17	3,180 87	3,470 04	2,218 60	9,158 68	148 26	675 90	1,023 85	21 75	1,122 00
Franklin—1st ward,	898 06			7,525 59	8,423 65	178 38	2,301 94		186 30	6,610 61
2d ward,	1,287 18	77,353 14	29,793 28	9,334 38	117,767 98	360 66	2,359 08	7,411 41	21 60	1,670 40
3d ward,	523 24			3,207 48	3,730 72	71 46	956 70		117 00	8,182 80
Frenchcreek township,	331 21	1,987 26	993 63	2,199 16	5,511 26	267 52	48 32	.....	1 60	136 00
Irwin township,	471 76	2,358 77	1,179 39	3,081 05	7,090 97	373 31	89 25	60 13	75 60	27 18
Jackson township,	271 82	1,630 92	1,359 10	1,921 54	5,183 38	221 04	44 10	.....	494 37	.....
Mineral township,	293 16	1,588 99	714 91	1,844 82	4,441 88	87 57	53 09	17 75	.....	27 90
Oakland township,	391 24	3,131 94	1,956 20	2,642 51	8,121 89	309 90	156 40	.....	.....	.....
Oil Creek township,	370 29	1,851 47	1,481 18	2,361 77	6,064 71	186 56	89 60	20 15	.....	555 04
Oil City—1st ward,	377 73			2,788 42	3,166 15	364 45	1,440 60		.....	219 78
2d ward,	485 09			3,095 93	3,581 02	16 28	721 50		44 40	8,816 36
3d ward,	272 65			2,002 76	2,275 41	74 55	646 39		152 60	4,221 70
4th ward,	799 58			7,072 85	7,872 43	167 98	1,925 85		.....	.....

5th ward,	330 56	37,154 03	33,970 32	2,532 18	113,987 09	129 13	1,036 00	14,158 54	.....	317 64
6th ward,	165 36			1,089 95	1,255 31	25 16	786 80		259 74	72 1
7th ward,	646 02			4,973 23	5,619 25	71 61	1,149 22		62 16	2,779 45
8th ward,	193 41			1,188 57	1,381 98	21 27	988 27		125 89	513 30
9th ward,	102 75			671 29	774 04	60 68	637 88		.....	.....
Pine Grove township,	345 74	2,420 18	1,728 70	2,396 68	6,891 30	329 89	135 38	66 01	.....	280 35
Plum township,	318 65	2,549 16	1,115 28	2,099 22	6,082 31	266 27	109 15	63 26	.....	.....
President township,	138 96	1,389 60	1,111 69	914 06	3,554 30	124 00	54 25	9 88	.....	262 75
Pleasantville borough,	193 65	1,258 72	2,223 80	1,453 75	5,129 92	91 93	197 84	400 04	.....	38 75
Polk borough,	48 55	388 44	339 89	372 83	1,149 71	40 15	129 25	39 00	17 60	.....
Rockland township,	525 16	4,201 24	2,100 62	3,482 99	10,310 01	174 87	252 13	67 46	57 95	1,093 36
Richland township,	347 39	2,084 34	1,910 64	2,352 69	6,695 06	15 97	112 48	15 80	.....	13 65
Rouseville borough,	126 32	757 92	1,389 52	820 57	3,094 33	33 14	178 80	285 19	.....	1,287 13
Sandycreek township,	325 57	2,604 56	1,627 85	2,198 57	6,756 55	202 98	178 00	.....	.....	587 00
Scrubgrass township,	319 68	2,237 76	959 04	2,104 88	5,621 36	243 36	102 34	38 03	.....	51 45
Siverly borough	211 13	1,477 91	2,533 56	1,485 95	5,708 55	54 60	431 47	141 61	.....	1,287 13
Simville borough,	28 36	141 82	170 18	181 39	521 75	22 68	13 95	5 29	.....	.....
Sugarcreek township,	1,083 01	6,768 81	7,581 07	7,802 07	23,234 96	461 60	803 62	408 22	.....	9,237 54
Utica borough,	56 47	282 33	508 18	598 57	1,445 55	45 36	160 80	54 57	.....	.....
Victory township,	112 94	564 70	551 76	731 70	1,961 10	68 88	13 12	11 90	.....	.....
West End borough,	101 41	912 69	910 69	658 86	2,583 65	21 62	124 25	8 89	.....	625 00
Total,	$15,818 75	$203,906 38	$142,810 76	$111,972 55	$474,508 41	$7,686 98	$21,001 89	$24,617 91	$1,701 96	$74,704 15

WARREN COUNTY.

Names of Assessment Districts.	First Division. Showing the amount of taxes collected in the county for all purposes.					Second Division. Showing a specific return of all taxes on the subjects named.				
	No. 1.	No. 2.	No. 3.	No. 4.	No. 5.	No. 6.	No. 7.	No. 8.	No. 9.	No. 10.
	Amount of taxes collected for the support of the poor.	Amount of taxes collected for the construction and repairs of streets, roads and bridges.	Amount of taxes collected for schools and school purposes, not including any appropriation received from the State.	Amount of taxes collected for any purpose not embraced in columns 1, 2 and 3, whether the same be State, county or local taxes.	Total amount of taxes collected for all purposes, as set forth in the four preceding columns.	Amount of taxes collected on personal property.	Amount of taxes collected on occupations.	Amount of taxes collected on licenses of all kinds, including wholesale and retail liquor licenses.	Amount of taxes collected on the real estate of railroad corporations.	Amount of taxes collected on the real estate of corporations other than railroads, including limited partnerships.
Warren borough—1st ward,	.....	$5,526 96	$6,632 35	$4,599 43	$16,758 74	$1,271 36	$926 66	$19 00	.....	.....
2d ward,	.....	5,501 63	6,601 95	5,709 83	17,813 41	2,530 68	812 70	609 33	.....	$81 20
3d ward,	.....	10,363 56	12,436 27	7,177 78	29,977 61	1,170 65	1,106 70	2,354 75	12 88	3,661 00
4th ward,	.....	4,706 01	5,647 21	2,852 10	13,205 32	105 13	878 64	415 61	609 33	3,068 80
5th ward,	.....	3,645 89	4,375 06	2,371 85	10,392 80	303 57	969 50	462 42	.....	.....
6th ward,	.....	5,381 31	6,457 57	3,296 43	15,135 31	101 60	1,150 80	92 86	.....	2,765 70
Youngsville borough,	.....	3,264 66	1,958 79	1,251 93	6,475 38	407 82	557 40	358 13	.....	182 40
Tidioute borough,	.....	3,297 06	3,571 81	2,527 28	9,396 15	1,018 74	817 62	541 51	4 65	256 68
Columbus borough,	.....	894 10	670 57	938 08	2,502 75	343 53	133 00	124 57	.....	.....
Clarendon borough,	.....	827 39	2,151 21	592 63	3,571 23	201 95	821 10	489 74	11 25	73 16
Bear Lake borough,	.....	326 84	356 56	491 44	1,174 84	468 56	117 68	72 67	.....	.....
Sugar Grove borough,	.....	308 46	685 48	1,023 62	2,017 56	244 18	217 27	184 19	.....	.....
Grand Valley borough,	.....	308 52	678 74	441 41	1,428 67	137 36	151 25	107 85	.....	.....
Brokenstraw township,	.....	2,269 56	1,985 87	1,769 57	6,025 00	312 80	293 20	79 08	35 70	.....
Conewauga township,	.....	3,985 40	4,981 75	3,094 15	12,061 30	607 01	523 80	36 93	.....	732 00
Columbus township,	.....	3,938 62	1,750 50	2,779 31	8,468 43	658 59	52 72	.....	.....	.....
Corydon township,	.....	1,182 67	1,064 40	772 87	3,019 94	182 04	155 40	148 30	.....	5 00
Cherry Grove township,	.....	496 53	496 53	322 23	1,315 29	167 60	87 10	15 69	.....	1,327 50
Deerfield township,	.....	1,081 50	1,334 05	772 26	3,187 81	226 41	103 35	5 61	.....	.....
Elk township,	.....	1,332 50	1,066 00	799 71	3,198 21	317 21	102 00	9 62	.....	.....
Eldred township,	.....	2 116 63	1,411 08	1,139 36	4,667 07	435 69	76 05	3 21	.....	.....
Freehold township,	.....	3,745 87	1,872 93	2,406 54	8,025 34	675 78	99 75	46 20	.....	.....

Farmington township,	.....	2,501 11	1,667 41	2,693 03	6,862 15	609 03	56 00	38 35	.....	.....
Glade township,	.....	3,425 40	5,328 41	2,378 83	11,132 64	422 70	545 00	195 38	.....	508 96
Kinzua township,	.....	897 91	748 26	971 13	2,617 30	170 05	379 10	268 72	2 90	488 86
Rinestone township,	.....	670 19	804 23	865 99	2,340 41	157 96	48 32	.....	.....	.....
Mead township,	.....	3,416 75	6,491 82	2,096 64	12,005 21	270 27	644 00	54 43	10 50	4,135 11
Pine Grove township,	.....	3,256 57	3,663 64	2,787 01	9,707 22	1,006 12	404 80	183 70	11 61	.....
Pleasant township,	.....	1,289 32	1,041 99	1,095 89	3,527 20	198 24	158 00	.....	.....	173 38
Pittsfield township,	.....	2,739 88	3,424 85	2,210 11	8,374 84	623 89	286 80	100 59	41 40	.....
Sugar Grove township,	.....	3,720 72	2,480 48	2,633 72	8,834 92	678 51	92 40	81 80	.....	.....
Spring Creek township,	.....	3,428 57	1,371 42	2,244 44	7,044 43	613 32	148 00	63 15	30 60	.....
Sheffield township,	.....	4,335 12	10,404 28	2,978 06	17,717 46	801 31	2,005 60	470 79	.....	5,376 08
Southwest township,	.....	1,959 70	2,612 94	1,360 09	5,932 73	348 56	282 15	33 29	.....	.....
Triumph township,	.....	1,610 81	947 54	1,187 74	3,746 09	202 62	168 92	15 30	.....	.....
Watson township,	.....	1,037 42	518 71	1,074 90	2,631 03	118 63	13 50	.....	.....	86 77
Total,	*	$98,891 14	$109,692 06	$73,707 99	$282,291 79	$18,209 47	$14,984 28	$7,682 77	$776 22	$22,922 60

*Total amount paid for the poor, $21,974.45.

WASHINGTON COUNTY.

Names of Assessment Districts.	First Division. Showing the amount of taxes collected in the county for all purposes.					Second Division. Showing a specific return of all taxes on the subjects named.				
	No. 1.	No. 2.	No. 3.	No. 4.	No. 5.	No. 6.	No. 7.	No. 8.	No. 9.	No. 10.
	Amount of taxes collected for the support of the poor.	Amount of taxes collected for the construction and repairs of streets, roads and bridges.	Amount of taxes collected for schools and school purposes, not including any appropriation received from the State.	Amount of taxes collected for any purpose not embraced in columns 1, 2 and 3, whether the same be State, county or local taxes.	Total amount of taxes collected for all purposes, as set forth in the four preceding columns.	Amount of taxes collected on personal property.	Amount of taxes collected on occupations.	Amount of taxes collected on licenses of all kinds, including wholesale and retail liquor licenses.	Amount of taxes collected on the real estate of railroad corporations.	Amount of taxes collected on the real estate of corporations other than railroads, including limited partnerships.
Allen,	.....	$985 70	$1,642 82	$1,364 45	$3,992 97	$61 54	$447 20	$166 10	.....	$178 60
Amwell,	.....	8,058 20	4,029 09	7,962 76	20,050 05	496 65	391 95	88 14	.....	.....
Beallsville,	.....	994 44	1,325 92	2,246 81	4,567 17	51 95	115 50	65 45	.....	.....
Bentleyville,	.....	1,387 59	1,387 58	1,318 09	4,093 26	89 43	139 97	70 72	$8 70	.....
Burgettstown,	.....	1,926 90	2,087 47	1,655 48	5,669 85	129 75	476 85	306 45	.....	.....
Blaine,	.....	1,297 02	1,886 59	1,979 83	5,163 44	117 24	156 73	59 10	.....	.....
Buffalo,	.....	2,146 43	1,430 95	3,151 56	6,728 94	153 90	126 00	2 81	.....	.....
Canton,	.....	9,885 76	6,920 03	6,487 19	23,292 98	167 90	452 81	85 15	.....	518 48
Carrol,	*	7,155 93	7,951 03	6,519 26	21,626 22	269 45	853 31	1,312 38	30 00	.....
Cecil,	.....	13,415 82	8,049 49	9,378 01	30,843 32	707 13	791 39	135 29	.....	.....
Chartiers,	.....	11,717 18	10,415 27	9,072 76	31,205 21	546 22	642 91	123 08	.....	.....
Cross Creek,	.....	3,560 29	4,450 36	6,488 47	14,499 12	221 28	171 60	35 07	.....	.....
Canonsburg, East ward,	.....	6,315 26	4,667 80	2,452 96	13,436 02	113 27	934 60	510 32	.....	.....
Canonsburg, West ward,	.....	10,648 39	7,870 55	4,273 72	22,792 66	150 42	1,322 38	462 01	.....	.....
California,	.....	4,203 03	3,502 52	3,114 22	10,819 77	78 13	665 35	432 10	14 50	.....
Coal Center,	*	841 40	1,609 68	889 51	2,740 59	24 29	254 94	220 41	112 50	.....
Centerville,	.....	3,750 69	1,875 35	3,228 59	8,854 63	154 71	173 33	24 43	8 55	.....
Clayville,	.....	953 26	2,224 49	2,086 58	5,264 43	70 39	307 51	441 24	.....	1,440 68
Charleroi,	.....	2,432 98	14,599 68	11,439 32	28,471 98	111 35	1,349 85	3,460 98	.....	.....
Deemston,	.....	2,647 64	1,891 17	2,662 16	7,200 97	116 22	102 37	8 29	.....	.....
Donegal,	.....	4,158 38	4,403 00	5,092 92	13,654 30	399 80	347 15	14 65	.....	.....
Donora,	.....	2,083 71	12,502 27	9,350 27	23,936 25	46 30	727 45	2,736 95	.....	.....
Ellsworth,	.....	126 06	504 22	1,087 76	1,718 04	50 38	62 56	255 75	.....	.....

East Bethlehem,	.....	2,523 06	2,523 07	4,090 68	9,145 81	115 65	335 25	1,574 72	.....	.....
East Finley,	.....	2,545 83	2,314 39	3,234 17	8,634 39	203 95	252 85	27 10	.....	.....
East Pike Run,	.....	9,525 84	6,668 08	6,642 81	22,836 73	334 59	856 46	122 78	40 95	.....
Elco,	.....	2,157 03	1,438 62	850 83	4,445 88	83 00	346 95	56 70	10 80	.....
East Washington,	.....	10,129 72	8,096 58	5,803 83	24,020 59	106 50	610 17	16 00	.....	.....
Fallowfield,	.....	5,320 59	5,320 59	6,625 49	17,266 67	197 00	248 13	3 50	.....	.....
Finleyville,	.....	341 51	796 87	1,054 34	2,192 72	35 75	201 50	388 72	.....	.....
Houston,	.....	2,181 90	1,436 42	1,502 87	5,321 19	55 82	240 50	161 59	.....	.....
Hanover,	.....	3,269 59	2,724 66	4,109 94	10,104 19	505 75	350 20	52 62	.....	.....
Hopewell,	.....	2,585 92	2,844 51	3,714 88	9,145 31	243 04	146 44	14 70	.....	.....
Independence,	.....	2,677 47	2,677 47	4,018 97	9,373 91	213 34	185 44	44 40	.....	.....
Jefferson,	.....	2,138 20	2,138 20	3,253 29	7,529 69	217 35	171 60	37 97	.....	.....
Long Branch,	.....	658 29	658 29	526 61	1,842 59	36 13	70 51	.....	.....	.....
Morris,	.....	3,554 82	2,666 11	4,634 46	10,855 39	250 59	210 17	32 04	.....	.....
Mt. Pleasant,	.....	9,574 87	6,383 24	11,147 08	27,105 19	547 56	419 88	85 56	.....	.....
McDonald,	.....	5,724 84	7,360 51	5,174 45	18,259 80	180 97	1,264 64	1,819 99	.....	.....
Midway,	.....	1,244 91	1,422 76	970 22	3,637 89	52 57	320 25	204 97	.....	.....
Monongahela—1st ward,	.....	6,233 80	2,181 83	1,603 91	10,019 54	55 44	551 04	500 50	97 20	.....
2d ward,	.....	17,593 00	6,157 55	4,432 49	28,183 04	70 38	715 38	896 99	.....	.....
3d ward,	.....	18,490 00	6,471 50	5,693 82	30,655 32	140 64	770 28	1,138 59	26 00	.....
Nottingham,	.....	9,132 12	4,566 06	6,102 00	19,800 18	369 81	252 47	27 17	.....	.....
North Strabane,	.....	8,710 21	4,977 26	8,166 92	21,854 39	418 88	260 27	36 50	8 50	.....
North Franklin,	.....	1,662 82	2,078 52	2,818 76	6,560 10	171 70	262 31	.....	.....	.....
North Charleroi,	.....	1,720 76	1,720 76	924 36	4,365 88	15 44	251 60	54 70	36 00	.....
Peters,	.....	6,616 02	9,451 46	6,429 84	22,497 32	406 64	544 64	137 48	.....	.....
Robinson,	.....	2,122 87	3,184 31	4,392 06	9,699 24	342 28	334 40	11 70	.....	.....
Roscoe,	.....	368 57	2,948 60	2,502 14	5,819 31	32 88	288 98	1,265 45	12 00	.....
Stockdale,	.....	513 12	615 75	843 35	1,972 22	17 15	199 90	452 40	10 00	.....
South Canonsburg,	.....	4,096 54	2,867 57	1,371 73	8,335 84	47 40	500 40	27 10	.....	.....
South Franklin,	.....	2,008 86	1,721 88	3,783 12	7,513 86	186 56	107 03	11 07	.....	.....
South Strabane	.....	5,601 20	4,667 66	6,780 36	17,049 22	311 56	174 47	25 30	.....	.....
Speers,	.....	939 78	723 94	483 42	2,158 14	52 15	177 27	20 53	.....	.....
Smith,	.....	7,822 66	5,867 00	7,249 32	20,938 98	487 95	342 35	83 53	.....	.....
Somerset,	.....	6,027 82	4,822 26	8,318 54	19,168 62	384 67	190 50	32 68	.....	.....
Twilight,	.....	785 92	505 23	550 94	1,842 09	96 41	243 60	62 19	.....	.....
Union,	.....	5,653 42	5,653 42	6,172 09	17,178 93	243 90	668 46	1,683 85	576 28	.....
West Alexander,	.....	391 55	652 59	1,065 82	2,109 96	64 98	145 42	127 82	.....	.....
West Brownsville,	.....	1,023 15	1,227 79	1,161 68	3,412 62	47 18	265 44	123 20	82 84	.....
West Bethlehem,	.....	8,463 95	8,463 95	9,612 58	26,540 48	504 85	424 44	133 67	.....	.....
West Findley,	.....	4,780 80	4,183 20	4,222 62	13,186 62	302 19	369 81	45 15	.....	.....
West Middletown,	.....	275 10	825 30	617 32	1,717 72	70 97	132 94	48 45	.....	.....
West Pike Run,	.....	3,816 31	5,088 41	4,452 13	13,356 85	192 62	219 85	4 40	.....	.....
West Washington,	.....	6,541 60	5,607 09	3,551 56	15,700 25	95 04	1,330 32	396 36	48 75	.....
Washington—1st ward,	.....	17,421 10	13,148 00	6,877 39	37,446 49	304 24	1,154 21	1,557 10	312 00	133 50
2d ward,	.....	22,181 16	16,740 50	7,299 79	46,221 45	234 52	2,138 06	1,450 89	.....	.....
3d ward	.....	17,749 04	11,131 35	6,343 49	32,223 88	212 15	1,520 13	820 00	.....	.....
4th ward,	.....	26,652 38	20,115 60	9,353 31	56,120 69	77 43	757 18	1,305 16	137 60	110 00
5th ward,	.....	14,032 45	10,590 53	3,619 29	28,242 27	138 33	1,145 13	33 33	24 00	.....
6th ward,	.....	12,881 38	9,721 80	3,325 26	25,928 44	81 76	1,478 53	16 50	.....	.....
Washington Tyler ward,	.....	23,235 86	17,536 50	8,595 69	49,368 65	253 18	2,468 93	2,268 10	24 50	.....
Total,	.....	$429,373 87	$360,511 67	$319,282 56	$1,119,268 10	$14,294 48	$37,737 51	$31,011 03	$1,621 67	$2,381 23

*Appropriated for county home, $22,500.00.
†Appropriated for childrens home, $12,100.00.

WAYNE COUNTY.

Names of Assessment Districts.	First Division. Showing the amount of taxes collected in the county for all purposes.					Second Division. Showing a specific return of all taxes on the subjects named.				
	No. 1. Amount of taxes collected for the support of the poor.	No. 2. Amount of taxes collected for the construction and repairs of streets, roads and bridges.	No. 3. Amount of taxes collected for schools and school purposes, not including any appropriation received from the State.	No. 4. Amount of taxes collected for any purpose not embraced in columns 1, 2 and 3, whether the same be State, county or local taxes.	No. 5. Total amount of taxes collected for all purposes, as set forth in the four preceding columns.	No. 6. Amount of taxes collected on personal property.	No. 7. Amount of taxes collected on occupations.	No. 8. Amount of taxes collected on licenses of all kinds, including wholesale and retail liquor licenses.	No. 9. Amount of taxes collected on the real estate of railroad corporations.	No. 10. Amount of taxes collected on the real estate of corporations other than railroads, including limited partnerships.
Berlin.	$521 49	$1,629 01	$2,527 58	$1,456 23	$6,134 31	$430 07	$133 32	$16 85	.....	.....
Bethany,	189 00	96 00	156 40	233 86	675 26	72 08	34 21	4 00	.....	.....
Buckingham,	282 29	3,734 04	2,094 70	1,673 07	7,784 10	673 43	177 65	80 53	6 88	830 50
Canaan.	211 22	914 26	801 86	871 91	2,799 25	197 27	53 28	102 30	121 82	.....
Cherry Ridge.	430 88	1,082 19	976 00	1,197 37	3,686 44	271 06	90 42	15 61	348 55	.....
Clinton,	352 03	1,672 36	1,357 70	1,811 37	5,203 46	451 33	81 35	7 59	1,861 47	50 81
Dreher,	342 16	1,836 03	1,154 14	1,149 23	4,481 56	330 27	214 32	356 94	.....	.....
Dyberry,	323 33	1,810 66	1,387 59	1,750 06	5,271 64	311 31	65 72	327 00	.....	266 67
Damascus,	697 85	7,564 65	5,396 93	4,081 82	17,741 25	1,358 58	401 50	101 41	.....	385 00
Hawley,	453 76	2,268 84	4,726 13	5,234 18	12,682 91	538 57	957 39	2,540 81	132 00	1,365 00
Honesdale,	3,416 43	5,466 95	9,846 32	13,694 48	32,424 18	1,351 41	1,954 70	5,629 07	527 44	1,161 39
Lake,	595 63	1,985 43	1,887 18	2,691 58	7,159 82	683 91	205 99	290 90	11 19	589 59
Lebanon,	239 40	1,310 70	500 12	1,378 13	3,428 35	318 16	28 99	10 00	.....	292 40
Lehigh.	.....	557 73	1,170 94	795 88	2,524 55	100 81	197 42	173 68	82 00	835 70
Manchester,	665 00	3,990 00	1,348 04	1,829 52	7,832 56	544 60	278 30	340 41	.....	.....
Mount Pleasant,	841 64	3,065 41	3,480 27	3,521 35	10,908 67	997 98	133 00	262 33	.....	49 81
Oregon.	486 60	811 09	812 29	941 95	3,051 84	285 52	43 92	11 35	.....	18 00
Palmyra,	524 79	944 70	630 31	745 61	2,845 41	182 98	184 32	214 70	215 62	28 85
Paupack,	289 09	1,192 50	945 33	806 43	3,233 35	214 49	90 68	3 00	616 52	21 50
Preston.	1,102 13	2,580 37	3,239 91	2,835 29	9,757 70	644 96	175 14	466 98	50 48	80 89
Prompton.	80 78	323 10	335 71	509 86	1,249 45	146 18	39 62	10 61	10 02	.....
Salem.	808 44	2,425 32	1,723 67	2,538 29	7,495 12	587 58	141 40	262 94	.....	.....

Scott,	681 06	1,930 37	1,700 48	1,204 04	5,605 95	611 34	183 37	14 65	.....	458 26
South Canaan,	560 44	2,101 65	1,935 26	1,756 88	6,354 23	585 95	103 53	156 84	97 54	.....
Starrucca,	116 28	872 07	639 52	994 21	2,624 08	436 62	176 70	127 93	.....	113 73
Sterling,	272 07	1,632 42	646 67	1,257 26	3,808 42	444 19	69 18	28 71	.....	.....
Texas,	1,823 87	3,647 73	4,742 05	6,848 29	17,061 94	866 60	1,516 50	2,490 33	144 10	1,839 20
Waymart,	168 56	224 74	1,456 33	770 06	2,619 69	166 26	143 29	136 49	68 45	22 20
Total,	$16,476 22	$57,670 23	$57,628 83	$64,670 21	$196,445 49	$13,869 51	$7,875 29	$14,184 01	$4,294 08	$8,419 50

WESTMORELAND COUNTY.

Names of Assessment Districts.	First Division. Showing the amount of taxes collected in the county for all purposes.					Second Division. Showing a specific return of all taxes on the subjects named.				
	No. 1.	No. 2.	No. 3.	No. 4.	No. 5.	No. 6.	No. 7.	No. 8.	No. 9.	No. 10.
	Amount of taxes collected for the support of the poor.	Amount of taxes collected for the construction and repairs of streets, roads and bridges.	Amount of taxes collected for schools and school purposes, not including any appropriation received from the State.	Amount of taxes collected for any purpose not embraced in columns 1, 2 and 3, whether the same be State, county or local taxes.	Total amount of taxes collected for all purposes, as set forth in the four preceding columns.	Amount of taxes collected on personal property.	Amount of taxes collected on occupations.	Amount of taxes collected on licenses of all kinds, including wholesale and retail liquor licenses.	Amount of taxes collected on the real estate of railroad corporations.	Amount of taxes collected on the real estate of corporations other than railroads, including limited partnerships.
Arnold borough,	.....	$3,972 50	$6,721 10	$2,606 13	$13,299 73	$84 54	$119 75	$682 00	$44 80	.....
Arona borough,	.....	403 60	832 48	398 77	1,634 85	62 62	27 07	35 00	.....	.....
Avonmore borough,	.....	900 10	982 11	1,497 31	3,379 52	110 03	96 27	520 25	.....	.....
Adamsburg borough,	.....	278 31	300 19	314 12	892 62	126 32	13 32	275 10	12 10	.....
Bolivar borough,	.....	809 20	907 14	930 46	2,646 80	79 83	50 32	101 00	29 30	.....
Cokeville borough,	.....	586 14	815 03	319 01	1,720 18	43 68	25 20	57 00	100 10	.....
Derry borough,	.....	4,321 12	8,002 90	2,368 12	14,692 14	271 09	167 89	420 00	.....	.....
Donegal borough,	.....	157 28	253 57	130 13	540 98	24 34	11 45	72 00	102 12	.....

WESTMORELAND COUNTY—Continued.

Names of Assessment Districts.	First Division. Showing the amount of taxes collected in the county for all purposes.					Second Division. Showing a specific return of all taxes on the subjects named.				
	No. 1.	No. 2.	No. 3.	No. 4.	No. 5.	No. 6.	No. 7.	No. 8.	No. 9.	No. 10.
	Amount of taxes collected for the support of the poor.	Amount of taxes collected for the construction and repairs of streets, roads and bridges.	Amount of taxes collected for schools and school purposes, not including any appropriation received from the State.	Amount of taxes collected for any purpose not embraced in columns 1, 2 and 3, whether the same be State, county or local taxes.	Total amount of taxes collected for all purposes, as set forth in the four preceding columns.	Amount of taxes collected on personal property.	Amount of taxes collected on occupations.	Amount of taxes collected on licenses of all kinds, including wholesale and retail liquor licenses.	Amount of taxes collected on the real estate of railroad corporations.	Amount of taxes collected on the real estate of corporations other than railroads, including limited partnerships.
East Greensburg borough,	.....	1,312 10	1,310 00	1,752 93	4,375 12	339 53	71 56	63 10	116 09	.....
Greensburg borough,	.....	36,462 65	22,851 76	23,369 71	82,684 12	5,442 41	666 49	3,121 10	170 00	$48 75
Hyde Park borough,	.....	1,700 40	256 81	247 58	2,204 79	11 42	15 98	78 00	.....	.....
Irwin borough,	.....	11,342 10	9,114 34	4,806 44	25,262 88	825 56	257 25	3,200 50	130 00	.....
Jeanette borough,	.....	12,121 01	17,700 00	8,425 67	38,246 68	360 55	456 03	4,111 00	.....	210 25
Ligonier borough,	.....	2,821 22	5,492 68	2,493 18	10,806 48	873 93	103 93	2,121 00	8 75	.....
Ludwick borough,	.....	4,761 10	2,639 40	1,874 64	9,275 14	327 53	80 79	275 50	97 02	.....
Livermore borough,	.....	298 48	202 08	360 53	861 09	217 46	17 01	80 20	4 10	.....
Latrobe borough,	.....	10,221 12	9,110 16	9,702 10	29,033 38	1,518 45	396 34	4,210 10	203 15	.....
Mt. Pleasant borough,	.....	12,965 01	9,782 10	2,930 70	25,677 81	1,473 31	375 56	4,921 50	3 88	.....
Manor borough,	.....	1,921 14	2,454 35	1,142 52	5,518 01	548 71	60 44	1,210 00	.....	.....
Madison borough,	.....	1,309 83	586 20	427 59	2,323 62	44 12	24 54	102 20	.....	.....
Monessen borough,	.....	20,800 00	15,010 71	9,041 95	44,852 66	316 17	302 72	1,976 50	.....	.....
New Kensington borough,	.....	11,021 23	9,938 42	7,797 31	28,756 96	163 48	366 87	6,210 10	30 00	.....
New Alexandria borough,	.....	361 32	511 89	1,112 25	1,985 46	457 08	27 97	210 20	.....	.....
New Florence borough,	.....	975 80	1,052 11	913 07	2,940 98	167 16	45 08	320 00	30 80	.....
North Bellevernon borough,	.....	2,456 20	2,582 16	1,253 75	6,292 20	247 42	89 63	510 20	.....	.....
North Irwin borough,	.....	1,143 29	892 07	723 17	2,758 53	137 57	28 88	126 10	.....	.....
Penn borough,	.....	512 00	710 02	677 74	1,899 76	47 15	54 62	899 20	5 00	.....
Parnassus borough,	.....	6,121 10	4,221 11	4,282 62	14,624 23	617 75	157 12	310 10	.....	.....
Seward borough,	.....	.....	.....	294 25	294 25	31 14	31 78	.....	.....	.....
Suterville borough,	.....	.....	.....	663 63	663 63	57 38	51 00	.....	.....	.....

Scottdale borough,	.....	13,743 63	12,389 16	9,294 71	35,227 50	1,367 39	400 61	3,976 20	.....	.....
Salem borough,	.....	582 10	2,227 35	654 37	3,463 82	84 14	31 89	510 00	.....	.....
South Greensburg borough,	.....	1,246 21	1,792 10	2,002 49	5,040 80	14 81	57 75	580 10	.....	.....
South East Greensburg borough,	.....	2,826 17	2,595 42	994 55	6,416 14	174 11	47 44	580 75	.....	83 10
South West Greensburg borough,	.....	1,246 21	1,921 01	2,013 03	5,180 25	123 47	73 36	110 10	.....	.....
Smithton borough,	.....	1,060 72	1,643 54	589 78	3,285 04	69 73	47 76	72 15	.....	271 00
Vandergrift borough,	.....	5,221 21	6,142 22	3,980 92	15,344 35	109 55	274 87	5,276 20	.....	.....
Vandergrift Heights borough,	.....	4,692 79	6,110 12	1,546 62	12,349 53	67 35	181 32	70 10	.....	.....
Vandergrift, East, borough,	.....	571 22	793 01	209 86	1,574 09	3 76	16 67	30 00	.....	.....
West Newton borough,	.....	6,141 10	6,099 15	4,489 88	16,730 13	1,399 81	171 36	510 20	102 10	.....
Youngstown borough,	.....	616 54	831 22	382 12	1,829 88	91 98	29 58	732 10	.....	.....
Youngwood borough,	.....	2,711 16	2,181 53	1,230 08	6,122 77	55 89	119 63	510 20	78 15	.....
Allegheny township,	.....	4,564 58	3,957 12	3,073 16	11,594 86	412 87	79 38	407 20	5 71	.....
Bell township,	.....	1,666 90	2,219 06	2,088 01	5,973 97	164 97	23 36	36 00	8 75	.....
Burrell, Upper, township,	.....	1,298 56	1,029 04	890 81	3,218 41	78 30	12 49	30 20	.....	.....
Burrell, Lower, township,	.....	2,625 10	2,618 21	2,576 14	7,819 45	442 48	46 36	182 15	9 83	.....
Cook township,	.....	1,581 33	1,571 11	2,578 03	5,730 47	1,644 67	36 23	51 25	.....	.....
Donegal township,	.....	1,026 84	1,396 46	1,235 45	3,658 75	144 47	20 93	32 50	.....	.....
Derry township,	.....	20,824 60	22,907 06	15,378 10	59,109 76	1,053 44	362 20	280 00	42 10	.....
Franklin township,	.....	7,255 42	2,976 52	5,501 84	15,733 78	1,043 18	136 36	219 10	8 12	.....
Fairfield township,	.....	1,998 89	2,170 12	2,181 73	6,350 74	419 12	65 62	39 00	6 19	.....
Huntingdon--North township,	.....	14,998 40	11,821 16	11,396 59	38,216 15	924 89	559 98	1,120 75	33 22	.....
South township,	.....	6,122 16	3,811 12	6,811 00	16,744 28	1,585 10	142 24	196 20	.....	.....
East township,	.....	14,157 07	9,010 12	11,583 38	34,750 57	955 95	418 60	2,150 00	4 60	.....
Hempfield township,	.....	22,793 10	25,336 22	20,291 45	68,420 77	2,800 48	459 76	905 25	42 21	.....
Ligonier township,	.....	3,890 10	3,416 07	3,598 05	10,904 22	443 27	77 23	75 15	.....	.....
Loyalhanna township,	.....	2,010 71	1,112 16	1,490 76	4,613 63	241 30	19 92	21 00	.....	.....
Mt. Pleasant township,	.....	13,319 20	98,721 01	14,730 90	126,771 11	1,515 72	276 87	760 10	.....	.....
Penn township,	.....	10,060 22	8,601 22	10,883 59	29,485 03	1,221 10	276 73	512 00	3 10	.....
Rostraver township,	.....	10,997 23	13,174 33	14,771 06	38,942 62	2,666 52	408 36	2,261 20	.....	.....
Sewickley township,	.....	8,695 04	8,410 27	8,736 25	25,841 56	786 71	225 08	1,580 10	7 12	.....
Salem township,	.....	6,402 43	3,401 11	7,165 40	16,968 94	778 05	75 30	60 00	6 92	.....
St. Clair township,	.....	2,089 87	2,110 16	836 46	5,036 19	45 70	15 59	35 00	10 13	.....
Unity township,	.....	18,208 61	16,524 11	15,328 63	50,061 35	1,671 65	369 04	908 70	18 71	.....
Washington township,	.....	2,784 12	6,090 68	2,961 50	11,836 30	1,199 01	67 02	85 15	.....	.....
Total,	.....	$371,824 98	$432,342 65	$286,324 48	$1,090,492 11	$40,839 88	$9,828 75	$61,125 05	$333 17	$613 10

Appropriation for county poor, $70,000.00.

WYOMING COUNTY.

Names of Assessment Districts.	First Division. Showing the amount of taxes collected in the county for all purposes.					Second Division. Showing a specific return of all taxes on the subjects named.				
	No. 1.	No. 2.	No. 3.	No. 4.	No. 5.	No. 6.	No. 7.	No. 8.	No. 9.	No. 10.
	Amount of taxes collected for the support of the poor.	Amount of taxes collected for the construction and repairs of streets, roads and bridges.	Amount of taxes collected for schools and school purposes, not including any appropriation received from the State.	Amount of taxes collected for any purpose not embraced in columns 1, 2 and 3, whether the same be State, county or local taxes.	Total amount of taxes collected for all purposes, as set forth in the four preceding columns.	Amount of taxes collected on personal property.	Amount of taxes collected on occupations.	Amount of taxes collected on licenses of all kinds, including wholesale and retail liquor licenses.	Amount of taxes collected on the real estate of railroad corporations.	Amount of taxes collected on the real estate of corporations other than railroads, including limited partnerships.
Braintrim township,	$203 18	$426 37	$1,190 00	$916 60	$2,736 15	$104 12	$57 92	$100 00	$2 10	.....
Clinton township,	240 00	490 40	715 20	1,780 60	3,726 20	164 50	20 20	.....	15 25	.....
Eaton township,	212 00	1,890 22	1,280 84	3,570 20	6,953 26	320 60	60 84	.....	.....	.....
Exeter township,	.....	186 15	126 80	640 00	952 95	31 35	6 60	.....	.....	.....
Factoryville borough,	290 00	720 26	884 50	2,220 26	4,115 02	72 90	110 27	400 00	.....	.....
Falls township,	460 00	1,750 50	1,620 00	2,750 80	6,581 30	200 30	90 70	300 00	35 00	.....
Forkston township,	315 00	840 70	540 60	1,050 00	2,745 70	15 12	115 00	100 00	.....	.....
Leceyville borough,	200 27	540 40	1,710 62	704 01	3,155 30	35 10	196 60	200 00	4 50	.....
Lemon township,	140 40	720 12	512 48	2,444 60	3,817 60	150 00	30 60	100 00	.....	.....
Mehoopany township,	470 00	1,150 40	962 10	3,154 41	5,736 91	105 75	83 70	200 00	.....	.....
Meshoppen borough,	.....	610 50	1,630 80	1,275 00	3,516 30	44 48	178 50	400 00	18 60	.....
Meshoppen township,	320 18	804 50	820 00	2,100 05	4,044 73	140 65	74 63	.....	.....	.....
Monroe township,	520 54	1,303 87	1,588 64	1,830 54	5,243 59	260 80	130 42	200 00	.....	.....
Nicholson borough,	308 88	1,260 50	1,903 30	1,710 00	5,182 68	74 24	240 00	400 00	15 50	75 00
Nicholson township,	494 50	990 60	1,405 90	3,311 90	6,202 90	283 25	24 00	.....	.....	.....
Northmoreland township,	280 84	1,690 00	1,144 43	2,369 90	5,485 17	175 90	42 00	100 00	.....	.....
North Branch township,	.....	405 18	421 50	640 85	1,467 53	69 72	17 11	.....	.....	.....
Noxen township,	.....	1,580 00	1,905 26	1,550 00	5,035 26	120 50	240 50	200 00	.....	2,201 31
Overfield township,	.....	740 90	481 47	1,103 44	2,325 81	93 00	15 90	200 00	.....	.....
Tunkhannock borough, 1st ward,	560 00	1,890 50	2,290 80	2,606 80	7,348 10	80 82	233 64	1,200 00	50 20	228 60

Tunkhannock borough, 2d ward,	470 40	1,580 00	1,810 60	2,660 92	6,521 92	52 28	260 00	.....	23 40	560 40
Tunkhannock township,	770 00	2,450 00	1,544 40	3,926 63	8,691 03	301 36	160 35	100 00	10 80	.....
Washington township,	534 80	720 40	908 10	2,319 80	4,483 10	149 52	38 40	100 00	24 00	.....
Windham township,	320 80	1,120 50	809 50	1,605 50	3,856 30	142 50	36 80	.....	.....	.....
Total,	$7,111 79	$26,362 97	$28,207 24	$48,242 81	$109,924 81	$3,324 36	$2,464 68	$4,300 00	$199 35	$3,065 31

YORK COUNTY.

Names of Assessment Districts.	First Division. Showing the amount of taxes collected in the county for all purposes.					Second Division. Showing a specific return of all taxes on the subjects named.				
	No. 1. Amount of taxes collected for the support of the poor.	No. 2. Amount of taxes collected for the construction and repairs of streets, roads and bridges.	No. 3. Amount of taxes collected for schools and school purposes, not including any appropriation received from the State.	No. 4. Amount of taxes collected for any purpose not embraced in columns 1, 2 and 3, whether the same be State, county or local taxes.	No. 5. Total amount of taxes collected for all purposes, as set forth in the four preceding columns.	No. 6. Amount of taxes collected on personal property.	No. 7. Amount of taxes collected on occupations.	No. 8. Amount of taxes collected on licenses of all kinds, including wholesale and retail liquor licenses.	No. 9. Amount of taxes collected on the real estate of railroad corporations.	No. 10. Amount of taxes collected on the real estate of corporations other than railroads, including limited partnerships.
Carroll township,	.....	$2,087 77	$1,089 00	$1,728 43	$4,905 20	$259 68	$54 52	$10 25	.....	.....
Chanceford township,	.....	3,873 87	2,890 36	3,917 91	10,682 14	508 74	170 94	396 02	.....	.....
Codorus township,	.....	3,201 73	2,100 93	4,513 18	9,815 84	1,079 35	134 28	287 25	$5 53	.....
Conewago township,	.....	1,860 30	1,234 62	2,431 21	5,526 13	328 71	84 64	139 70	.....	.....
Dover township,	.....	3,499 75	2,805 30	5,700 43	12,005 48	1,114 18	135 20	282 72	.....	.....
East Hopewell township,	.....	2,202 13	1,507 24	1,707 25	5,416 62	291 93	53 66	22 30	.....	.....
East Manchester township,	.....	1,895 51	2,241 33	3,898 94	8,035 78	845 08	81 24	83 70	2 09	.....
Fairview township,	.....	3,487 26	3,294 02	4,229 69	11,010 97	546 02	112 10	18 98	76	.....
Fawn township,	.....	2,508 04	1,583 62	2,525 07	6,616 73	474 66	94 68	169 70	.....	.....
Franklin township,	.....	1,657 15	1,041 23	1,794 69	4,493 07	216 74	51 70	27 77	.....	.....

YORK COUNTY—Continued.

Names of Assessment Districts.	First Division. Showing the amount of taxes collected in the county for all purposes.					Second Division. Showing a specific return of all taxes on the subjects named.				
	No. 1. Amount of taxes collected for the support of the poor.	No. 2. Amount of taxes collected for the construction and repairs of streets, roads and bridges.	No. 3. Amount of taxes collected for schools and school purposes, not including any appropriation received from the State.	No. 4. Amount of taxes collected for any purpose not embraced in columns 1, 2 and 3, whether the same be State, county or local taxes.	No. 5. Total amount of taxes collected for all purposes, as set forth in the four preceding columns.	No. 6. Amount of taxes collected on personal property.	No. 7. Amount of taxes collected on occupations.	No. 8. Amount of taxes collected on licenses of all kinds, including wholesale and retail liquor licenses.	No. 9. Amount of taxes collected on the real estate of railroad corporations.	No. 10. Amount of taxes collected on the real estate of corporations other than railroads, including limited partnerships.
Heidelberg township,	.....	1,116 26	1,438 64	2,923 36	5,478 26	521 73	65 04	75 95	.....	.....
Hellam township,	.....	2,878 54	2,648 52	6,167 97	11,695 03	1,221 21	143 46	407 19	.....	.....
Hopewell township,	.....	2,925 03	1,717 32	3,150 54	7,792 89	702 75	77 96	109 20	.....	.....
Jackson township,	.....	1,531 77	1,683 90	4,097 46	7,313 13	618 53	99 62	90 46	.....	.....
Lower Chanceford township,	.....	3,257 97	2,920 24	3,311 10	9,489 31	437 06	141 52	345 56	.....	.....
Lower Winsor township,	.....	2,883 01	2,713 43	4,079 82	9,676 26	811 20	198 58	295 71	.....	.....
Manchester township,	.....	2,140 63	1,860 82	4,385 79	8,327 24	622 01	103 48	47 60	19	.....
Manheim township,	.....	1,439 85	812 73	2,736 53	4,989 11	749 88	74 20	47 54	.....	.....
Monaghan township,	.....	1,363 50	1,076 26	1,557 30	3,997 06	157 46	54 64	226 25	.....	.....
Newberry township,	.....	3,098 75	3,507 00	3,093 99	9,699 74	285 12	114 74	388 58	8 72	.....
North Codorus township,	.....	2,889 98	1,969 72	4,735 39	9,595 09	897 98	130 90	36 26	2 51	.....
North Hopewell township,	.....	1,387 56	1,403 02	1,672 73	4,463 31	260 28	73 90	112 89	.....	.....
Paradise township,	.....	1,298 30	1,453 26	2,995 88	5,747 44	553 56	67 24	153 91	.....	.....
Peach Bottom township,	.....	2,230 01	3,203 13	2,716 09	8,149 23	368 02	110 98	158 55	.....	.....
Penn township,	.....	1,513 63	1,633 29	5,339 93	8,486 85	1,214 09	132 00	51 34	.....	.....
Shrewsbury township,	.....	2,832 98	2,713 40	4,062 70	9,609 08	736 31	111 76	161 14	.....	.....
Springetsbury township,	.....	2,474 86	1,858 29	5,155 38	9,488 53	1,187 60	107 90	27 77	12 56	.....
Springfield township,	.....	1,734 27	2,005 33	4,611 38	8,350 98	568 64	100 22	1,130 28	.....	.....
Spring Garden township,	.....	1,466 20	2,764 84	3,971 38	8,202 42	592 53	76 70	126 06	9 50	.....
Warrington township,	.....	2,008 20	1,490 49	2,611 87	6,110 56	396 49	89 02	54 21	.....	.....
Washington township,	.....	1,810 72	1,814 28	3,115 65	6,740 65	547 03	78 08	35 61	.....	.....
West Manchester township,	.....	2,388 71	5,425 06	8,217 29	16,031 06	766 76	160 02	90 87	.....	.....
West Manheim township,	.....	1,053 64	614 00	2,805 42	4,473 06	651 22	79 90	59 34	.....	.....

Windsor township,	.....	3,347 74	2,660 17	5,050 80	11,058 71	1,611 59	213 96	312 15	.....	.....
York township,	.....	3,277 94	3,430 30	5,471 49	12,179 73	1,052 89	268 42	454 74	.....	.....
Cross Roads borough,	.....	75 54	360 82	321 50	757 86	75 79	13 14	15 70	.....	.....
Dallastown borough,	.....	1,890 50	2,673 24	1,850 52	6,414 26	364 71	106 36	492 35	.....	.....
Delta borough,	.....	1,063 20	2,124 38	1,767 23	4,954 81	149 86	65 34	670 56	.....	.....
Dillsburg borough,	.....	1,634 87	1,488 93	2,209 43	5,333 23	415 44	76 64	699 67	.....	.....
Dover borough,	.....	80 00	370 15	1,576 47	2,026 62	484 82	47 96	520 60	.....	.....
East Prospect borough,	.....	.....	425 80	709 87	1,135 67	139 07	25 04	237 37	.....	.....
Fawn Grove borough,	.....	187 00	223 88	542 52	953 40	260 98	13 20	26 69	.....	.....
Franklintown borough,	.....	112 60	385 60	437 33	935 53	40 47	18 00	214 56	.....	.....
Felton borough,	.....	132 83	480 68	466 92	1,080 43	41 96	21 74	231 60	.....	.....
Glen Rock borough,	.....	783 00	2,665 10	2,584 38	6,032 48	546 40	115 94	656 12	20 90	.....
Goldsboro borough,	.....	219 63	983 20	1,048 15	2,250 98	139 55	37 30	487 49	5 89	.....
Hanover borough—1st ward,	.....	11,568 64	13,388 10	4,566 50	32,523 24	1,038 73	129 12	1,301 69	.....	.....
2d ward,	.....	.....	.....	6,820 45	6,820 45	1,667 11	243 60	1,104 55	.....	.....
3d ward,	.....	.....	.....	3,451 68	3,451 68	662 09	100 48	1,200 32	2 28	.....
4th ward,	.....	.....	.....	2,316 16	2,316 16	641 31	59 44	410 26	.....	.....
Jefferson borough,	.....	147 35	888 73	854 82	1,890 90	172 21	35 20	263 20	.....	.....
Lewisberry borough,	.....	.....	342 58	583 69	926 27	82 36	27 78	235 13	.....	.....
Loganville borough,	.....	.....	417 00	923 86	1,340 86	289 93	30 90	225 24	.....	.....
Manchester borough,	.....	286 32	985 44	1,172 47	2,444 23	327 99	47 12	225 48	.....	.....
New Freedom borough,	.....	1,095 63	1,460 21	1,292 86	3,848 70	112 85	54 58	343 22	.....	.....
New Salem borough,	.....	127 15	410 86	608 53	1,146 54	122 20	18 78	228 70	.....	.....
North York borough,	.....	537 43	2,510 00	1,733 06	4,780 49	126 53	99 94	276 64	.....	.....
Railroad borough,	.....	75 32	510 00	831 40	1,416 72	234 63	22 78	228 28	.....	.....
Red Lion borough,	.....	2,792 29	3,284 00	3,070 32	9,146 61	520 22	166 68	917 18	.....	.....
Seven Valley borough,	.....	351 65	886 41	1,188 90	2,426 96	171 65	39 33	453 20	.....	.....
Shrewsbury, North ward, borough,	.....	70 63	975 00	651 27	1,696 90	90 50	19 20	299 70	.....	.....
Shrewsbury, South ward, borough,	.....	.....	.....	748 54	748 54	184 57	30 56	200 00	.....	.....
Spring Grove borough,	.....	1,530 98	2,643 24	2,061 40	6,235 62	312 11	78 34	199 30	.....	.....
Stewartstown borough,	.....	875 36	1,156 37	1,187 72	3,219 45	295 69	52 52	183 45	.....	.....
Wellsville borough,	.....	263 27	450 84	381 82	1,095 93	70 92	18 86	19 08	.....	.....
Winterstown borough,	.....	241 82	178 00	475 98	895 30	138 50	15 92	18 76	.....	.....
Wrightsville borough—1st ward,	.....	4,423 00	3,396 27	1,784 83	9,604 10	88 31	81 90	844 38	28 50	.....
2d ward,	.....	.....	.....	808 25	808 25	73 09	50 62	.....	3 04	.....
3d ward,	.....	.....	.....	1,668 05	1,668 05	710 08	55 68	200 00	.....	.....
Yoe borough,	.....	823 61	1,542 23	616 51	2,982 35	131 13	61 64	42 00	.....	.....
York Haven borough,	.....	981 20	1,988 28	1,507 36	4,476 84	52 56	68 75	481 51	3 80	.....
York city—1st ward,	.....	11,200 40	9,075 24	12,255 54	32,531 18	2,106 20	261 24	4,836 38	.....	.....
2d ward,	.....	13,530 14	10,615 88	13,926 27	38,072 29	4,904 32	142 14	1,674 39	.....	.....
3d ward,	.....	10,075 21	8,300 54	9,525 27	27,901 02	266 62	108 82	4,348 29	34 20	.....
4th ward,	.....	11,777 24	9,577 46	9,828 81	31,183 51	982 00	144 40	3,888 96	.....	.....
5th ward,	.....	4,425 62	3,618 64	4,262 38	12,306 64	349 23	158 20	1,546 63	4 18	.....
6th ward,	.....	10,733 97	8,980 81	10,502 01	30,216 79	2,480 36	274 58	2,301 14	.....	.....
7th ward,	.....	6,502 83	5,485 28	7,016 37	19,004 48	1,083 22	192 36	1,916 87	78 28	.....
8th ward,	.....	7,965 52	5,851 90	6,564 82	20,382 24	1,033 88	234 66	1,531 09	.....	.....
9th ward,	.....	15,720 24	12,331 53	11,635 89	39,687 66	1,386 56	450 80	2,583 52	.....	.....
10th ward,	.....	5,650 83	4,783 30	4,124 43	14,558 56	97 37	182 68	1,176 10	.....	.....
11th ward,	.....	13,898 76	11,118 10	9,311 65	34,328 51	1,197 29	298 74	1,612 00	.....	.....
12th ward,	.....	13,032 16	10,483 18	9,292 01	32,807 35	1,214 91	366 58	1,926 20	15 20	.....
13th ward,	.....	2,648 60	2,189 87	1,488 45	6,326 92	89 02	93 96	26 00	.....	.....
Total,	.....	$213,155 40	$226,552 16	$295,038 69	$764,746 25	$50,866 33	$8,846 14	$49,959 19	$241 93	.....

Amount appropriated for the support of the poor, $30,000.00.

CONSOLIDATED TABULAR STATEMENT showing the entire amount of taxes collected, appropriated or worked out for maintenance of State, county, city, ward, borough and township governments; the total amount collected or appropriated for the support of the poor; the total amount collected or appropriated for the construction and repairs of streets, roads and bridges; the amount collected for school purposes; the amount collected on personal property, on occupations and licenses; the amount collected on real estate of railroad corporations; the amount collected on the real estate of corporations other than railroads, including limited partnerships, in the several counties of the Commonwealth of Pennsylvania, between the first day of June, 1903, and the thirty-first day of May, 1904, made pursuant to the act of Assembly, approved the ninth day of May, A. D. 1889.

Names of Counties.	First Division. Showing the amount of taxes collected in the county for all purposes.					Second Division. Showing a specific return for all taxes on the subjects named.				
	No. 1.	No. 2.	No. 3.	No. 4.	No. 5.	No. 6.	No. 7.	No. 8.	No. 9.	No. 10.
	Amount of taxes collected for the support of the poor.	Amount of taxes collected for the construction and repairs of streets, roads and bridges.	Amount of taxes collected for schools and school purposes, not including any appropriation received from the State.	Amount of taxes collected for any purpose not embraced in columns 1, 2 and 3, whether the same be State, county or local taxes.	Total amount of taxes collected for all purposes, as set forth in the four preceding columns.	Amount of taxes collected on personal property.	Amount of taxes collected on occupations.	Amount of taxes collected on licenses of all kinds, including wholesale and retail liquor licenses.	Amount of taxes collected on the real estate of railroad corporations.	Amount of taxes collected on the real estate of corporations other than railroads, including limited partnerships.
Adams,	$14,800 00	$49,197 20	$38,266 41	$26,912 18	$129,175 79	$14,877 76	$4,222 70	$8,873 43	$110 95	$1,226 26
Allegheny,	382,811 53	1,098,349 69	3,196,155 05	10,808,091 92	15,485,408 19	263,060 60	362,466 65	1,448,220 44	340,563 29	1,488,669 97
Armstrong,	19,896 78	25,080 02	51,042 00	78,529 19	174,547 99	19,391 83	10,771 89	13,100 00	2,923 09	3,764 08
Beaver,	27,629 92	184,469 61	146,526 41	96,189 28	454,815 22	57,784 84	35,997 08	19,159 93	2,886 48	37,497 30
Bedford,	11,000 00	56,516 87	59,071 62	70,832 69	197,421 18	17,859 83	8,421 41	8,969 88	463 73	10,950 89
Berks,	50,000 00	250,366 51	331,050 77	270,207 76	901,625 04	74,332 05	15,298 75	167,079 94	16,666 68	83,556 76
Blair,	41,213 02	264,155 47	240,585 76	530,275 51	1,076,229 76	18,743 36	63,254 12	78,338 76	40,822 60	28,051 39

Bradford.	31,600 93	207,419 72	132,087 00	172,285 48	543,393 13	25,474 98	10,154 81	18,923 27	1,781 77	5,146 15
Bucks.	17,500 00	180,549 65	141,190 91	130,269 75	469,510 31	56,623 82	32,398 79	27,982 25	1,538 82	12,260 03
Butler.	23,985 41	116,545 91	134,794 15	94,617 99	369,943 46	10,753 89	20,049 57	15,127 88	172 72	19,245 98
Cambria,	22,324 16	162,512 86	261,274 40	328,292 33	774,403 75	20,062 41	48,600 47	108,174 65	5,604 91	187,710 21
Cameron.	6,077 92	12,512 87	19,955 81	20,030 54	58,577 14	2,484 73	4,863 34	4,900 00	413 87	4,206 00
Carbon.	37,122 46	56,755 82	83,769 19	75,002 53	252,650 00	3,964 67	25,782 86	34,318 67	990 98	91,896 93
Centre,	32,929 16	53,545 87	71,225 59	62,708 36	220,408 98	16,099 32	9,882 08	12,195 33	501 35	10,614 04
Chester,	53,664 80	244,775 61	238,364 49	157,459 29	694,264 19	86,075 76	29,418 59	22,661 02	1,623 05	12,329 85
Clarion,	24,632 89	64,812 85	57,302 01	51,173 25	197,921 00	12,902 03	9,832 73	10,754 88	428 01	5,777 69
Clearfield.	48,489 54	155,361 26	161,352 99	85,351 63	450,555 42	21,751 46	51,744 82	29,332 10	216 41	357,163 38
Clinton.	22,747 10	50,083 01	63,464 55	98,355 13	234,649 79	10,644 81	12,131 22	21,008 36	6,400 17	16,483 78
Columbia.	34,799 48	155,285 41	99,770 58	56,770 38	346,625 85	14,221 82	24,368 58	19,649 64	323 05	36,110 76
Crawford,	34,547 36	122,413 69	135,498 38	199,392 56	491,851 99	19,890 91	3,607 25	30,239 09	189 82	1,468 21
Cumberland.	15,000 00	77,903 98	83,778 74	97,857 94	274,540 66	19,414 52	10,688 83	12,026 49	1,994 35	4,166 20
Dauphin.	40,000 00	155,958 67	384,406 98	214,554 10	794,919 75	27,328 57	10,221 01	77,652 11	1,015 80	23,958 33
Delaware,	44,125 50	251,895 15	288,661 23	170,228 80	754,919 68	43,655 07	36,012 22	39,230 00	1,586 49	55,188 17
Elk,	29,095 00	64,264 00	81,925 00	64,434 00	239,718 00	7,850 00	18,175 00	17,210 00	381 50	.....
Erie.	59,101 22	127,352 28	256,934 29	366,426 88	809,814 67	44,208 91	57,810 41	119,008 13	13,400 51	42,634 72
Fayette.	29,504 39	319,187 82	275,212 22	232,837 65	856,742 08	38,486 16	54,282 67	35,881 83	2,286 64	366,000 80
Forest,	12,330 62	29,591 63	34,717 83	1,197 65	77,837 73	2,537 13	3,656 41	1,827 55	.....	.....
Franklin.	14,137 26	81,663 52	84,468 51	49,405 80	229,675 09	19,098 32	1,987 73	10,436 95	1,084 43	10,707 11
Fulton.	2,363 02	9,541 54	11,951 83	9,640 77	33,517 16	459 07	255 64	884 49	.....	.....
Greene,	11,643 90	109,780 19	79,116 32	97,555 27	298,145 68	10,515 63	1,214 19	3,264 96	.....	.....
Huntingdon,	16,000 00	59,618 40	51,754 15	49,854 40	177,226 95	7,785 87	3,339 78	4,865 89	2,830 68	2,630 39
Indiana.	24,112 30	92,274 05	72,072 55	48,438 57	236,897 47	6,883 36	10,053 67	2,300 00	130 55	21,383 72
Jefferson,	25,890 31	91,115 63	102,270 53	96,462 85	315,739 32	12,223 79	19,203 60	16,916 61	217 22	36,305 70
Juniata.	12,823 12	24,691 15	20,259 15	30,444 63	88,218 05	3,910 85	2,017 71	2,915 23	583 71	26 00
Lackawanna,	168,214 11	95,436 50	548,380 72	426,963 14	1,238,994 47	25,157 17	26,978 05	233,935 57	114,518 00	184,965 85
Lancaster,	43,869 77	340,786 23	301,742 54	406,040 97	1,092,439 51	111,242 00	56,965 25	90,891 75	2,583 15	23,771 30
Lawrence.	28,036 62	67,786 65	148,612 04	302,912 60	547,347 91	17,103 08	19,727 38	61,263 03	28,345 05	108,565 99
Lehanon.	18,000 00	61,832 32	125,665 34	166,639 19	372,136 85	17,687 09	2,157 68	35,238 38	268 90	12,569 18
Lehigh,	32,858 51	118,460 11	245,100 70	418,586 40	815,005 72	41,126 66	27,729 99	101,452 76	1,130 99	61,865 89
Luzerne,	191,556 67	257,262 06	576,686 61	381,779 09	1,407,284 13	85,707 95	183,109 15	299,950 00	79,946 68	413,585 17
Lycoming,	45,728 07	76,953 01	157,422 16	296,602 09	576,705 33	2,668 55	10,636 32	43,548 03	654 39	.....
McKean,	28,905 26	78,631 41	158,123 08	136,966 06	402,625 81	24,185 76	23,299 60	40,647 68	2,795 43	11,925 63
Mercer,	33,666 15	192,317 79	124,625 28	106,820 70	456,229 92	11,674 72	13,512 90	23,761 21	915 61	58,294 17
Mifflin,	4,646 00	24,612 51	30,529 80	39,377 65	99,165 96	4,502 03	8,408 97	5,017 12	595 24	4,345 00
Monroe,	11,007 62	52,706 35	37,105 35	40,135 38	140,954 70	10,196 98	9,807 80	10,438 38	857 61	10,590 40
Montgomery.	47,831 92	520,413 17	394,051 79	157,524 97	1,119,821 85	108,272 98	75,173 11	57,188 15	5,851 66	65,0 8 60
Montour,	10,752 07	12,657 01	22,518 27	32,979 66	78,907 01	4,260 10	5,864 97	10,239 87	71 38	8,022 80
Northampton.	19,126 87	246,568 00	236,650 22	158,366 68	660,711 77	47,656 01	65,918 59	81,649 77	1,504 11	69,002 03
Northumberland,	77,536 73	65,142 86	197,423 30	263,365 17	603,468 06	26,812 90	48,331 44	72,195 00	22,465 84	103,884 81
Perry.	8,881 26	47,460 55	31,235 77	27,223 77	114,801 35	8,411 72	8,042 79	6,453 76	490 70	2,964 56
Philadelphia.	898,358 96	3,270,198 40	7,231,445 36	17,212,600 89	28,612,603 61	1,700,625 18	.....	3,089,692 71	546,618 07	.....
Pike.	4,741 04	13,241 30	13,716 22	17,548 23	49,246 79	3,038 51	4,219 43	4,635 12	99 86	2,974 21
Potter.	28,312 33	36,528 97	63,073 55	79,370 29	207,285 14	5,368 65	4,260 78	13,157 32	427 50	55,108 30
Schuylkill,	111,000 00	248,852 28	353,840 93	144,168 71	857,861 92	27,693 64	49,032 26	221,578 54	7,987 09	296,328 26
Snyder.	7,347 71	28,313 52	19,883 65	24,379 78	79,924 66	5,792 54	4,366 71	5,554 78	9 32	255 00
Somerset.	12,500 00	115,961 72	121,277 11	134,016 73	383,755 56	26,857 69	20,686 66	20,701 21	348 68	68,683 18
Sullivan.	5,748 70	33,821 23	22,855 26	20,444 78	82,869 97	3,175 64	4,146 18	6,351 71	.....	.....
Susquehanna.	25,997 81	56,541 62	52,216 31	85,323 03	220,078 77	24,114 05	6,805 06	15,431 18	740 03	4,583 65
Tioga.	27,610 10	149,981 36	94,226 76	62,578 32	334,396 54	22,233 43	14,588 40	11,165 68	863 25	27,800 82
Union,	15,229 24	30,220 81	24,119 60	34,211 87	103,781 52	2,782 12	5,421 34	4,216 56	86 10	2,005 29
Venango,	15,818 75	203,966 38	142,810 76	111,972 55	474,508 41	7,686 98	21,001 89	24,617 91	1,701 96	54,704 15

CONSOLIDATED TABULAR STATEMENT—Continued.

Names of Counties.	First Division. Showing the amount of taxes collected in the county for all purposes.					Second Division. Showing a specific return for all taxes on the subjects named.				
	No. 1. Amount of taxes collected for the support of the poor.	No. 2. Amount of taxes collected for the construction and repairs of streets, roads and bridges.	No. 3. Amount of taxes collected for schools and school purposes, not including any appropriation received from the State.	No. 4. Amount of taxes collected for any purpose not embraced in columns 1, 2 and 3, whether the same be State, county or local taxes.	No. 5. Total amount of taxes collected for all purposes, as set forth in the four preceding columns.	No. 6. Amount of taxes collected on personal property.	No. 7. Amount of taxes collected on occupations.	No. 8. Amount of taxes collected on licenses of all kinds, including wholesale and retail liquor licenses.	No. 9. Amount of taxes collected on the real estate of railroad corporations.	No. 10. Amount of taxes collected on the real estate of corporations other than railroads, including limited partnerships.
Warren,	21,974 45	98,891 14	109,692 66	51,733 54	282,291 79	18,209 47	14,984 28	7,682 77	770 22	22,922 60
Washington,	34,600 00	429,373 87	360,511 67	284,782 56	1,109,268 10	14,294 48	37,737 51	31,011 03	1,621 67	2,381 26
Wayne,	16,476 22	57,670 23	57,628 83	64,670 21	196,445 49	13,809 51	7,875 20	14,184 01	4,294 08	8,419 50
Westmoreland,	70,000 00	371,824 98	432,342 65	216,324 48	1,090,492 11	40,839 88	9,828 75	61,125 05	333 17	613 10
Wyoming,	7,111 79	26,362 97	28,207 24	48,242 81	109,924 81	3,324 36	2,464 68	4,300 00	199 35	3,065 31
York,	30,000 00	243,155 40	226,552 16	265,038 69	764,746 25	50,866 33	8,846 14	49,959 19	241 93	.....
Total,	$3,376,743 83	$12,679,420 62	$20,180,001 09	$37,161,828 05	$73,397,993 59	$3,528,736 59	$1,814,118 87	$7,202,665 60	$1,279,470 65	$4,666,526 10

TABULAR STATEMENT showing the amount of taxes collected and appropriated per capita for all purposes in each county of the Commonwealth; also the per capita amount of taxes collected for the support of the poor, (2) construction and repairs of streets, roads and bridges, (3) support of the common schools (4) support of township, borough, city and county governments; also what percentage the amount of taxes collected for each purpose indicated, bears to the total amount collected for all purposes.

Counties.	No. 1. Per capita amount of taxes collected for the support of the poor.	No. 2. Per capita amount of taxes collected for the construction and repairs of streets, roads and bridges.	No. 3. Per capita amount of taxes collected for schools and school purposes, not including any appropriation received from the State.	No. 4. Per capita amount of taxes collected for any purposes not embraced in columns 1, 2 and 3, whether the same be State, county or local taxes.	No. 5. Per capita to total amount of taxes collected for all purposes, as set forth in the four preceding columns.	No. 6. Percentage of amount of taxes collected for support of the poor to total amount of taxes collected.	No. 7. Percentage of amount of taxes collected for construction and repairs of streets, roads and bridges to total amount of taxes collected.	No. 8. Percentage of amount of taxes collected for school purposes, not including any appropriation received from the State, to total amount of taxes collected.	No. 9. Percentage of amount of taxes, including amounts required for county, city and other purposes, to total amount of taxes collected.
Adams,	$0 43	$1 42	$1 11	$0 78	$3 74	$0 11	$0 38	$0 30	$0 21
Allegheny,	49	1 42	4 12	13 95	19 98	2	7	21	70
Armstrong,	38	48	97	1 49	3 32	11	14	30	45
Beaver,	49	3 27	2 60	1 70	8 06	6	41	32	21
Bedford,	28	1 43	1 50	1 79	5 00	6	29	30	35
Berks,	31	1 57	2 07	1 69	5 64	6	28	36	30
Blair,	48	3 11	2 83	6 23	12 65	4	25	22	49
Bradford,	53	3 49	2 22	2 90	9 14	6	38	24	32
Bucks,	25	2 54	1 98	1 83	6 60	4	38	30	28
Butler,	42	2 05	2 36	1 66	6 49	6	32	36	26
Cambria,	21	1 55	2 49	3 13	7 38	10	21	34	35
Cameron,	86	1 78	2 83	2 84	8 31	3	21	35	41
Carbon,	83	1 28	1 88	1 69	5 68	15	22	33	30
Centre,	77	1 25	1 66	1 46	5 14	15	24	32	29
Chester,	56	2 56	2 48	1 65	7 25	8	35	34	23
Clarion,	72	1 89	1 67	1 49	5 77	12	33	29	26
Clearfield,	60	1 93	2 01	1 05	5 59	11	34	36	19
Clinton,	78	1 71	2 17	3 37	8 03	10	21	27	42

TABULAR STATEMENT—Continued.

Counties	No. 1. Per capita amount of taxes collected for the support of the poor.	No. 2. Per capita amount of taxes collected for the construction and repairs of streets, roads and bridges.	No. 3. Per capita amount of taxes collected for schools and school purposes, not including any appropriation received from the State.	No. 4. Per capita amount of taxes collected for any purposes not embraced in columns 1, 2 and 3, whether the same be State, county or local taxes.	No. 5. Per capita to total amount of taxes collected for all purposes, as set forth in the four preceding columns.	No. 6. Percentage of amount of taxes collected for support of the poor to total amount of taxes collected.	No. 7. Percentage of amount of taxes collected for construction and repairs of streets, roads and bridges to total amount of taxes collected.	No. 8. Percentage of amount of taxes collected for school purposes, not including any appropriation received from the State, to total amount of taxes collected.	No. 9. Percentage of amount of taxes, including amounts required for county, city and other purposes, to total amount of taxes collected.
Columbia,	87	3 89	2 50	1 42	8 68	10	45	28	17
Crawford,	54	1 92	2 13	3 13	7 72	7	25	28	40
Cumberland,	30	1 55	1 66	1 94	5 45	5	28	31	36
Dauphin,	36	1 36	1 87	3 36	6 95	5	20	48	27
Delaware,	46	2 66	3 05	1 80	7 97	6	33	38	23
Elk,	88	1 95	2 49	1 96	7 28	12	27	34	27
Erie,	60	1 29	2 61	3 72	8 22	7	16	32	45
Fayette,	27	2 89	2 49	2 11	7 76	4	37	32	27
Forest,	1 12	2 69	3 15	11	7 07	16	38	44	2
Franklin,	27	1 47	1 54	90	4 14	6	36	37	21
Fulton,	24	96	1 21	97	3 37	7	28	36	29
Greene,	40	3 89	2 80	3 45	10 54	4	37	26	33
Huntingdon,	46	1 72	1 49	1 44	5 11	9	34	29	28
Indiana,	57	2 17	1 69	1 13	5 56	10	39	30	21
Jefferson,	44	1 54	1 73	1 63	5 34	8	29	32	31
Juniata,	80	1 54	1 26	1 90	5 50	14	28	23	35
Lackawanna,	87	49	2 83	2 20	6 39	14	8	44	34
Lancaster,	28	2 14	1 89	2 55	6 86	4	31	28	37
Lawrence,	50	1 19	2 61	5 31	9 69	5	13	27	55
Lebanon,	33	1 14	2 34	3 10	6 91	5	16	34	45
Lehigh,	35	1 25	2 61	4 46	8 67	4	15	30	51
Luzerne,	75	1 00	2 24	1 48	5 47	14	18	41	27
Lycoming,	61	1 00	2 98	3 92	7 62	8	13	27	52

McKean,	56	1 53	3 08	2 67	7 84	7	20	39	34
Mercer,	58	3 35	2 16	1 86	7 95	7	42	24	24
Mifflin,	20	1 06	1 32	1 70	4 28	5	25	30	40
Monroe,	52	2 49	1 75	1 89	6 66	8	37	26	20
Montgomery,	35	3 74	2 83	1 13	8 05	4	47	35	14
Montour,	69	82	1 45	2 12	5 08	14	16	28	42
Northampton,	19	2 47	2 37	1 59	6 62	3	37	36	24
Northumberland,	86	72	2 17	2 90	6 65	13	11	33	43
Perry,	34	1 81	1 19	1 03	4 37	8	41	27	24
Philadelphia,	69	2 53	5 59	13 30	22 12	3	12	25	60
Pike,	54	1 51	1 56	2 00	5 61	9	27	28	36
Potter,	93	1 19	2 06	2 59	6 77	14	18	30	38
Schuylkill,	64	1 44	2 05	83	4 96	13	29	42	16
Snyder,	42	1 64	1 15	1 41	4 62	9	35	25	31
Somerset,	25	2 35	2 45	2 71	7 76	3	30	32	35
Sullivan,	48	2 79	1 88	1 68	6 83	7	41	27	25
Susquehanna,	65	1 41	1 30	2 13	5 49	12	26	23	39
Tioga,	56	3 06	1 92	1 27	6 81	8	45	28	19
Union,	86	1 72	1 37	1 94	5 89	15	29	23	33
Venango,	32	4 10	2 88	2 26	9 56	3	43	30	24
Warren,	56	2 54	2 82	1 33	7 25	7	35	39	19
Washington,	37	4 66	3 91	3 09	12 03	3	38	33	26
Wayne,	55	1 91	1 91	2 14	6 51	8	29	30	33
Westmoreland,	44	2 32	2 69	1 35	6 80	6	34	40	20
Wyoming,	41	1 54	1 64	2 81	6 40	6	24	26	44
York,	25	2 09	1 95	2 28	6 57	4	32	30	34
Average per capita and percentage in the State,	$0 54	$2 01	$3 20	$5 90	$11 65	$0 05	$0 17	$0 27	$0 51

INDEX.

PART I.—Land Office.

Boundary Lines.

		Page.
Letter of Transmittal to Governor,	A.	1
Organization of Department,	A.	3
Department of Internal Affairs, offices, clerks and employes,	A.	5
Statement,	A.	7
Resume of business of the Department for the year ending November 30, 1904,	A.	9
Bureau of Railways,	A.	12
Bureau of Industrial Statistics,	A.	12
Report,	A.	15
Land Office Bureau,	A.	15
Tabular monthly statement of old drafts of surveys copied by the several drafting clerks during the year,	A.	16
What Shall be Done With the Remaining Vacant Land of the Commonwealth,	A.	18
An Act relating to the granting of titles by the Commonwealth to vacant or unappropriated land, the price to be paid for the same, the conveyance to the State Forestry Reservation Commission and preventing the granting of warrants for the beds of navigable rivers,	A.	19
Warrants applied for in the year ending November 30, 1904,	A.	24
Boundary line monuments,	A.	25
The Mason and Dixon Line,	A.	25
New York boundary line,	A.	26
Inspection of Weights and Measures,	A.	44
Bureau of Industrial Statistics,	A.	46
Bureau of Railways,	A.	46
Early History of Pennsylvania,	A.	47
Early footprints of development and improvements in extreme northwestern Pennsylvania,	A.	52

INDEX.

PART II.—Assessments.

Taxes.

		Page
Taxables,	B.	3
Cleared Land,	B.	3
Timber Land,	B.	3
Value of all real estate,	B.	4
Value of real estate exempt from taxation,	B.	4
Value of real estate taxable,	B.	4
Number and value of horses, mares, geldings and mules over the age of four years,	B.	4
Number and value of neat cattle over the age of four years,	B.	5
Value of salaries and emoluments of office, offices, posts of profit, professions, trades and occupations,	B.	5
Aggregate value of all property taxable for county purposes,	B.	5
The aggregate amount of county tax assessed,	B.	5
Amount of money at interest, including mortgages, judgments, bonds, notes, stocks, etc.,	B.	6
Value of stages, omnibuses, hacks, cabs, etc.,	B.	6
Aggregate amount of State taxes assessed,	B.	6
County debt,	B.	6
Amount of taxes collected for the support of the poor,	B.	7
Amount of taxes collected for the construction and repairs of streets, roads and bridges,	B.	7
Amount of taxes collected for schools and school purposes, not including any appropriations received from the State,	B.	7
The amount of taxes collected for any other purpose relating to county or local government,	B.	8
Total amount of taxes collected for all purposes,	B.	8
Amount of taxes collected on personal property,	B.	8
Amount of taxes collected on occupations,	B.	8
Amount of taxes collected on licenses of all kinds, including wholesale and retail liquor licenses,	B.	9
Amount of taxes collected on the real estate of railroad corporations,	B.	9
Amount of taxes collected on the real estate of corporations other than railroads, including limited partnerships,	B.	10
Is Additional Legislation Needed on the Subject of Taxation?	B.	10
Deductions from reports of county commissioners of the several counties of the Commonwealth with reference to assessed valuation of property, amount of taxes collected for specified purposes, etc.,	B.	12

Page.

Adams, ... B. 12
Allegheny, ... B. 13
Armstrong, ... B. 14
Beaver, ... B. 15
Bedford, ... B. 16
Berks, ... B. 17
Blair, ... B. 18
Bradford, ... B. 19
Butler, ... B. 20
Cambria, ... B. 21
Cameron, ... B. 22
Carbon, ... B. 23
Centre, ... B. 24
Chester, ... B. 25
Clarion, ... B. 26
Clearfield, ... B. 27
Clinton, ... B. 28
Columbia, ... B. 29
Crawford, ... B. 30
Cumberland, ... B. 31
Dauphin, ... B. 32
Delaware, ... B. 33
Elk, ... B. 34
Erie, ... B. 35
Fayette, ... B. 36
Forest, ... B. 37
Franklin, ... B. 38
Fulton, ... B. 39
Greene, ... B. 40
Huntingdon, ... B. 41
Indiana, ... B. 42
Jefferson, ... B. 43
Juniata, ... B. 44
Lackawanna, ... B. 45
Lancaster, ... B. 46
Lawrence, ... B. 47
Lebanon, ... B. 48
Lehigh, ... B. 49
Lycoming, ... B. 50
McKean, ... B. 52
Mercer, ... B. 53
Mifflin, ... B. 54
Monroe, ... B. 55
Montgomery, ... B. 56
Montour, ... B. 57
Northampton, ... B. 58
Northumberland, ... B. 59
Perry, ... B. 60
Philadelphia, ... B. 61
Pike, ... B. 62
Potter, ... B. 63
Snyder, ... B. 64
Somerset, ... B. 65

Page.
Sullivan, ... B. 66
Susquehanna, ... B. 67
Tioga, ... B. 68
Union, ... B. 69
Venango, ... B. 70
Warren, ... B. 71
Washington, ... B. 72
Wayne, ... B. 73
Westmoreland, ... B. 74
Wyoming, ... B. 75
York, ... B. 76
Incongruities, inconsistencies and inequities in the execution of tax laws, ... B. 77

Assessments.

COUNTIES:
Adams, ... B. 86
Allegheny, ... B. 89
Armstrong, ... B. 101
Beaver, ... B. 105
Bedford, ... B. 109
Berks, ... B. 113
Blair, ... B. 118
Bradford, ... B. 121
Bucks, ... B. 125
Butler, ... B. 129
Cambria, ... B. 133
Cameron, ... B. 138
Carbon, ... B. 140
Centre, ... B. 143
Chester, ... B. 147
Clarion, ... B. 152
Clearfield, ... B. 155
Clinton, ... B. 159
Columbia, ... B. 163
Crawford, ... B. 167
Cumberland, ... B. 171
Dauphin, ... B. 174
Delaware, ... B. 178
Elk, ... B. 181
Erie, ... B. 183
Fayette, ... B. 187
Forest, ... B. 191
Franklin, ... B. 193
Fulton, ... B. 195
Greene, ... B. 197
Huntingdon, ... B. 199
Indiana, ... B. 203
Jefferson, ... B. 207
Juniata, ... B. 211
Lackawanna, ... B. 213
Lancaster, ... B. 217

Page.
Lawrence, ... B. 222
Lebanon, ... B. 225
Lehigh, ... B. 227
Luzerne, ... B. 231
Lycoming, ... B. 236
McKean, ... B. 240
Mercer, ... B. 242
Mifflin, ... B. 245
Monroe, ... B. 248
Montgomery, ... B. 250
Montour, ... B. 256
Northampton, ... B. 258
Northumberland, ... B 262
Perry, ... B. 266
Philadelphia, ... B. 269
Pike, ... B. 273
Potter, ... B. 275
Schuylkill, ... B. 277
Snyder, ... B. 283
Somerset, ... B. 285
Sullivan, ... B. 289
Susquehanna, ... B. 291
Tioga, ... B. 295
Union, ... B. 299
Venango, ... B. 301
Warren, ... B. 305
Washington, ... B. 309
Wayne, ... B. 314
Westmoreland, ... B. 316
Wyoming, ... B. 320
York, ... B. 322
Consolidated and Comparative Statement, ... B. 326

Taxes.

COUNTIES:

Adams, ... B. 330
Allegheny, ... B. 332
Armstrong, ... B. 338
Beaver, ... B. 340
Bedford, ... B. 342
Berks, ... B. 344
Blair, ... B. 346
Bradford, ... B. 347
Bucks, ... B. 350
Butler, ... B. 352
Cambria, ... B. 354
Cameron, ... B. 356
Carbon, ... B. 358
Centre, ... B. 359
Chester, ... B. 361
Clarion, ... B. 364
Clearfield, ... B. 366
Clinton, ... B. 368

Page.
Columbia, ... B. 370
Crawford, ... B. 372
Cumberland, ... B. 374
Dauphin, ... B. 376
Delaware, ... B. 378
Elk, ... B. 380
Erie, ... B. 381
Fayette, ... B. 383
Forest, ... B. 386
Franklin, ... B. 387
Fulton, ... B. 388
Greene, ... B. 389
Huntingdon, ... B. 391
Indiana, ... B. 393
Jefferson, ... B. 395
Juniata, ... B. 397
Lackawanna, ... B. 399
Lancaster, ... B. 401
Lawrence, ... B. 404
Lebanon, ... B. 405
Lehigh, ... B. 407
Luzerne, ... B. 409
Lycoming, ... B. 412
McKean, ... B. 414
Mercer, ... B. 415
Mifflin, ... B. 417
Monroe, ... B. 419
Montgomery, ... B. 420
Montour, ... B. 422
Northampton, ... B. 423
Northumberland, ... B. 425
Perry, ... B. 427
Philadelphia, ... B. 429
Pike, ... B. 430
Potter, ... B. 431
Schuylkill, ... B. 433
Snyder, ... B. 437
Somerset, ... B. 438
Sullivan, ... B. 440
Susquehanna, ... B. 441
Tioga, ... B. 443
Union, ... B. 445
Venango, ... B. 446
Warren, ... B. 448
Washington, ... B. 450
Wayne, ... B. 452
Westmoreland, ... B. 453
Wyoming, ... B. 456
York, ... B. 457
Consolidated Tabular Statement, ... B. 460
Tabular statement showing amount of taxes collected and appropriated per capita, etc., ... B. 463